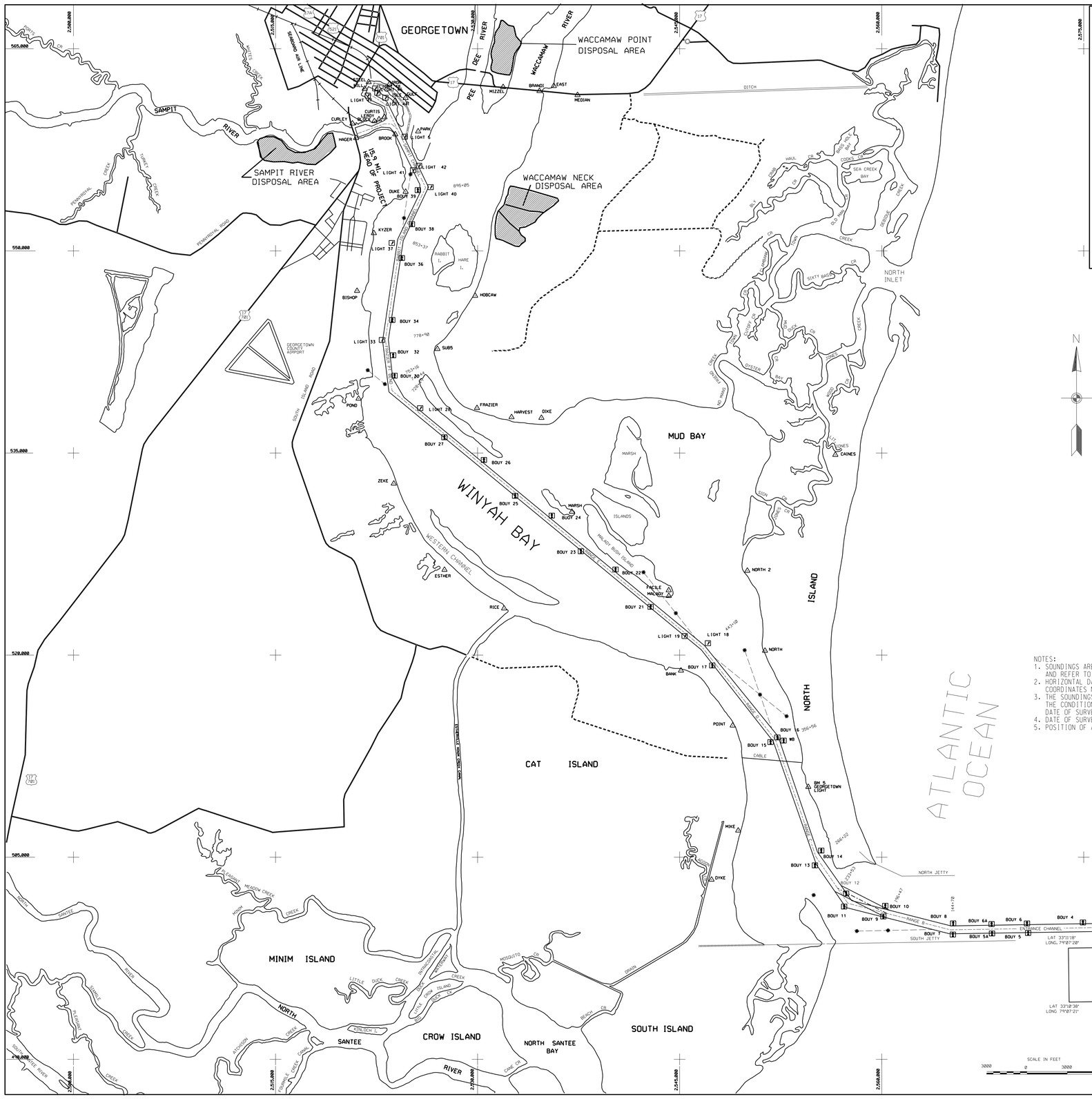

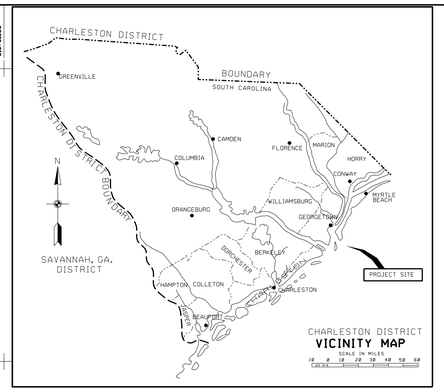

NOTES:
1. SOUNDINGS ARE IN FEET AND TENTHS AND REFER TO MEAN LOWER LOW WATER M.L.L.W.
2. HORIZONTAL DATUM IS SC STATE PLANE COORDINATES NAD 1983.
3. THE SOUNDINGS ON THIS DRAWING INDICATE THE CONDITION OF THE CHANNEL ON THE DATE OF SURVEY ONLY.
4. DATE OF SURVEY: 26 DEC. 2013. FEB. 2014
5. POSITION OF AIDS TO NAVIGATION FROM LIGHT LIST.

Submitted by:
CHIEF, NAVIGATION BRANCH
Approval Recommended:
CHIEF, OPERATIONS DIVISION
Approved by:

US Army Corps of Engineers
Charleston District

DESCRIPTION	DATE	APPRV.	MARK	DESCRIPTION	DATE	APPRV.

Designed by:
Drawn by: MRV
Ckd by:
Reviewed by:
Submitted by:
Date: FEB. 2014
Rev.
Design file no. 9529
Drawing Code:
File name:
Plot date:
Dwg scale: 1" = 3000'

U.S. ARMY ENGINEER DISTRICT
CORPS OF ENGINEERS
CHARLESTON, SOUTH CAROLINA

GEORGETOWN HARBOR
GEORGETOWN ENT. AND INSIDE
NEW CENTERLINE STATIONS
9529
CHARLESTON & BERKELEY COUNTIES, SOUTH CAROLINA

SHEET REFERENCE NUMBER
SHEET 1 OF 17



NOTES:
1. SOUNDINGS ARE IN FEET AND TENTHS AND REFER TO MEAN LOWER LOW WATER (M.L.L.L.W.).
2. HORIZONTAL DATUM IS SOUTH CAROLINA STATE PLANE COORDINATES NAD 1983
3. THE SOUNDINGS ON THIS DRAWING INDICATE THE GENERAL CONDITION OF THE CHANNEL ON THE DATE OF THE SURVEY ONLY.
4. DATE OF SURVEY: FEB. 2014 CONDITION

US Army Corps of Engineers
Charleston District

MARK	DESCRIPTION	DATE	APPRV.	MARK	DESCRIPTION	DATE	APPRV.

U.S. ARMY ENGINEER DISTRICT
CORPS OF ENGINEERS
CHARLESTON, SOUTH CAROLINA

Designed by:
Date: JAN. 2014
Rev:
Drawn by: MRV
Cad by:
Design file no. 9529
Reviewed by:
Drawing Code:
Submitted by:
File name:
Plot date:
Dwg. scale: 1" = 200'

GEOGETOWN HARBOR
MAIN CHANNEL
GEORGETOWN, SC

CONDITION SURVEY

9529

GEORGETOWN COUNTY SOUTH CAROLINA

SHEET REFERENCE NUMBER

SHEET 2 OF 17



US Army Corps of Engineers
Charleston District

MARK	DESCRIPTION	DATE	APPRV.

MARK	DESCRIPTION	DATE	APPRV.

Date: FEB. 2014
Rev:
Design file no. 9529
Drawing Code:
File name:
Plot date:
Dwg scale: 1" = 200'

Designed by:
Drawn by: MRV
Checked by:
Reviewed by:
Submitted by:

U.S. ARMY ENGINEER DISTRICT
CORPS OF ENGINEERS
CHARLESTON, SOUTH CAROLINA

GEOGETOWN HARBOR
MAIN CHANNEL
GEORGETOWN, SC
CONDITION SURVEY
9529
GEORGETOWN COUNTY SOUTH CAROLINA

SHEET REFERENCE NUMBER

SHEET 3 OF 17

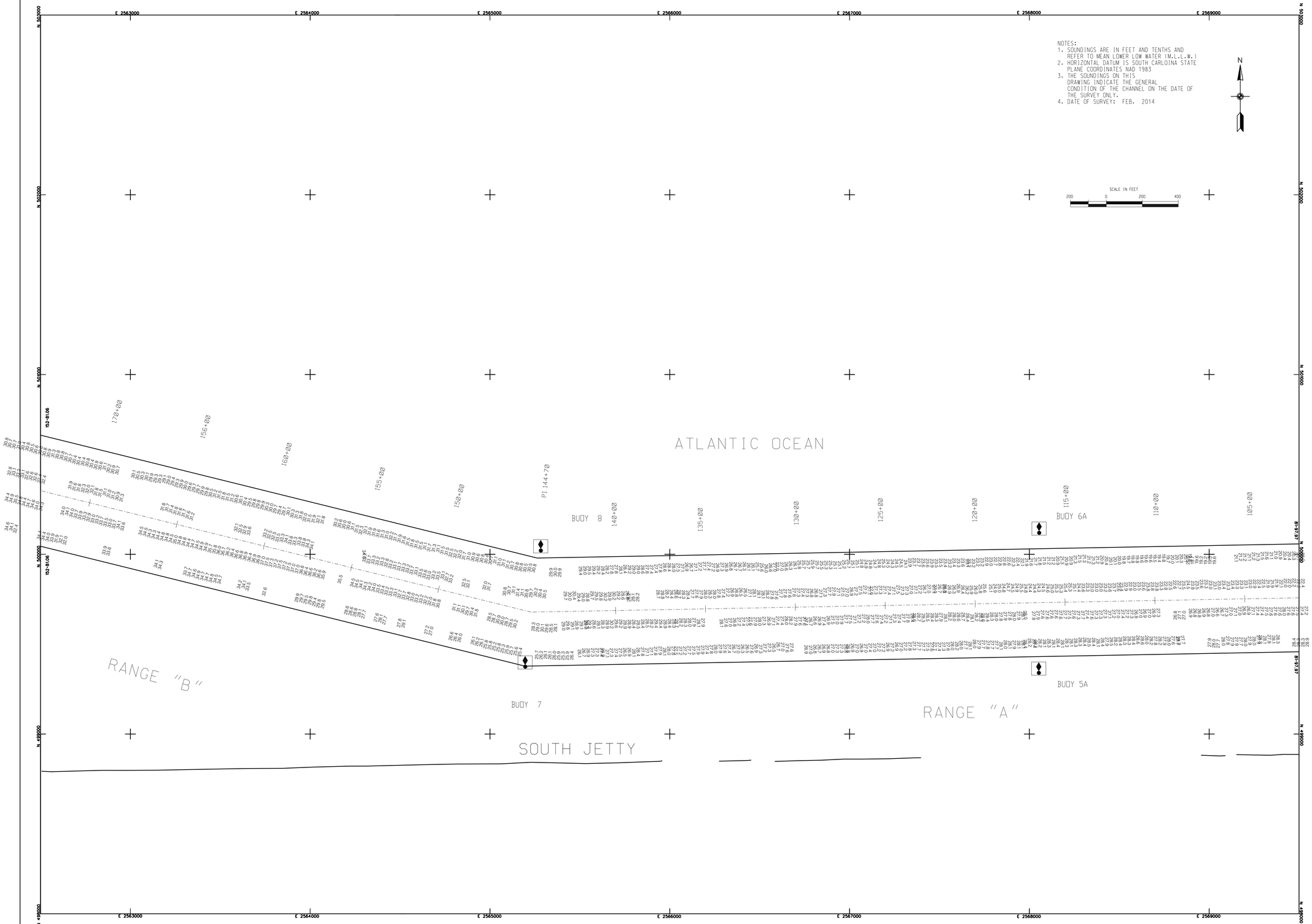

US Army Corps of Engineers
Charleston District

MARK	DESCRIPTION	DATE	APPRV

MARK	DESCRIPTION	DATE	APPRV

Designed by:
Drawn by: MRV
Checked by:
Reviewed by:
Submitted by:
Date: FEB. 2014
Rev:
Design file no. 9529
Drawing Code:
File name:
Plot scale:
Dwg scale: 1" = 200'

U.S. ARMY ENGINEER DISTRICT
CORPS OF ENGINEERS
CHARLESTON, SOUTH CAROLINA

GEOGETOWN HARBOR
MAIN CHANNEL
GEORGETOWN, SC

CONDITION SURVEY

9529

GEORGETOWN COUNTY SOUTH CAROLINA

SHEET REFERENCE NUMBER

SHEET 4 OF 17

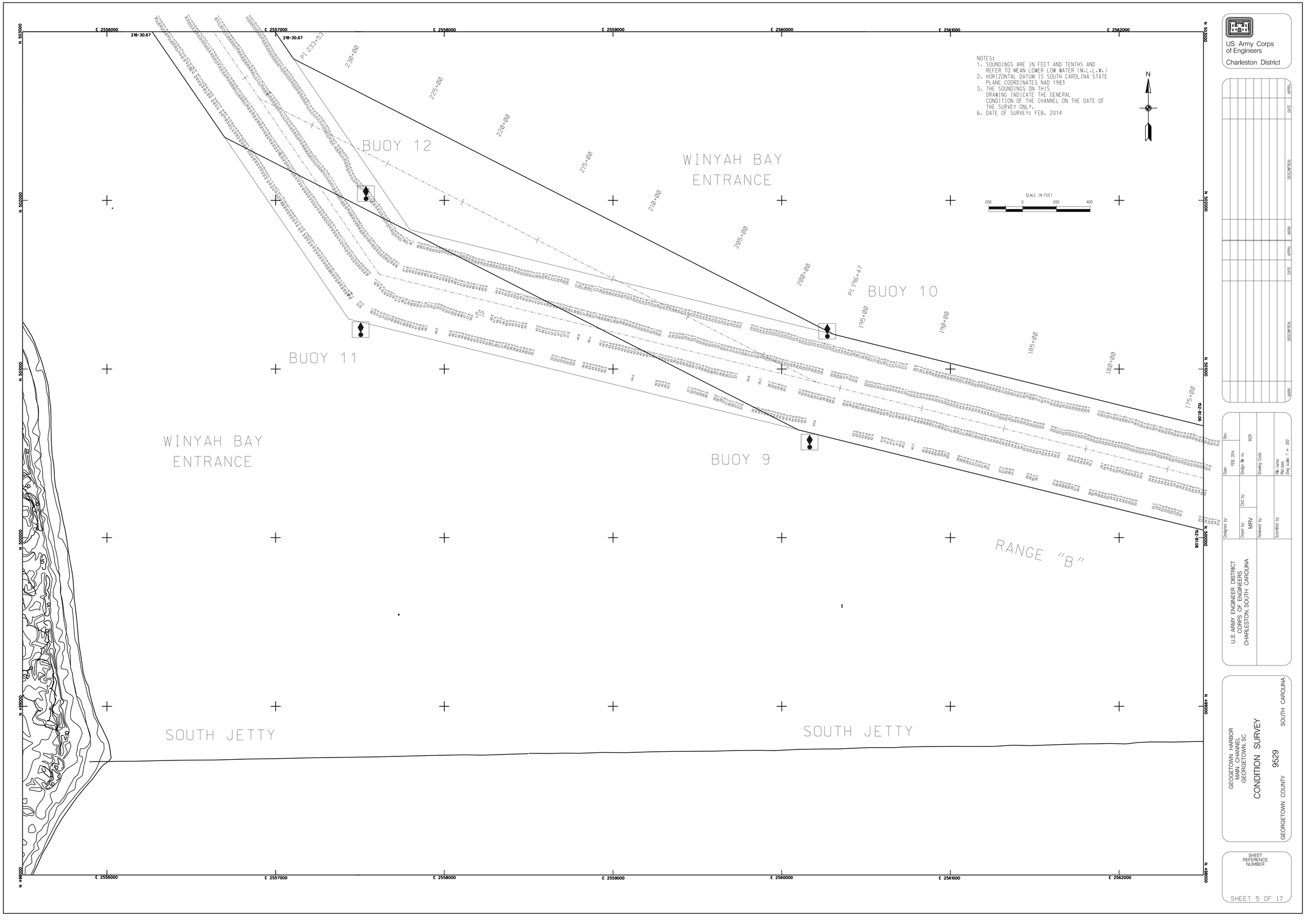

US Army Corps of Engineers
Charleston District

MARK	DESCRIPTION	DATE	APPRV.	MARK	DESCRIPTION	DATE	APPRV.

Designed by:
Date: FEB. 2014
Rev:
Drawn by: MRV
Chkd by:
Design file no. 9529
Drawing Code:
Reviewed by:
Submitted by:
File name:
Plot date:
Dwg. scale: 1" = 200'

U.S. ARMY ENGINEER DISTRICT
CORPS OF ENGINEERS
CHARLESTON, SOUTH CAROLINA

GEORGETOWN HARBOR
WINYAH CHANNEL
GEORGETOWN, SC

CONDITION SURVEY

9529

GEORGETOWN COUNTY SOUTH CAROLINA

SHEET REFERENCE NUMBER

SHEET 5 OF 17

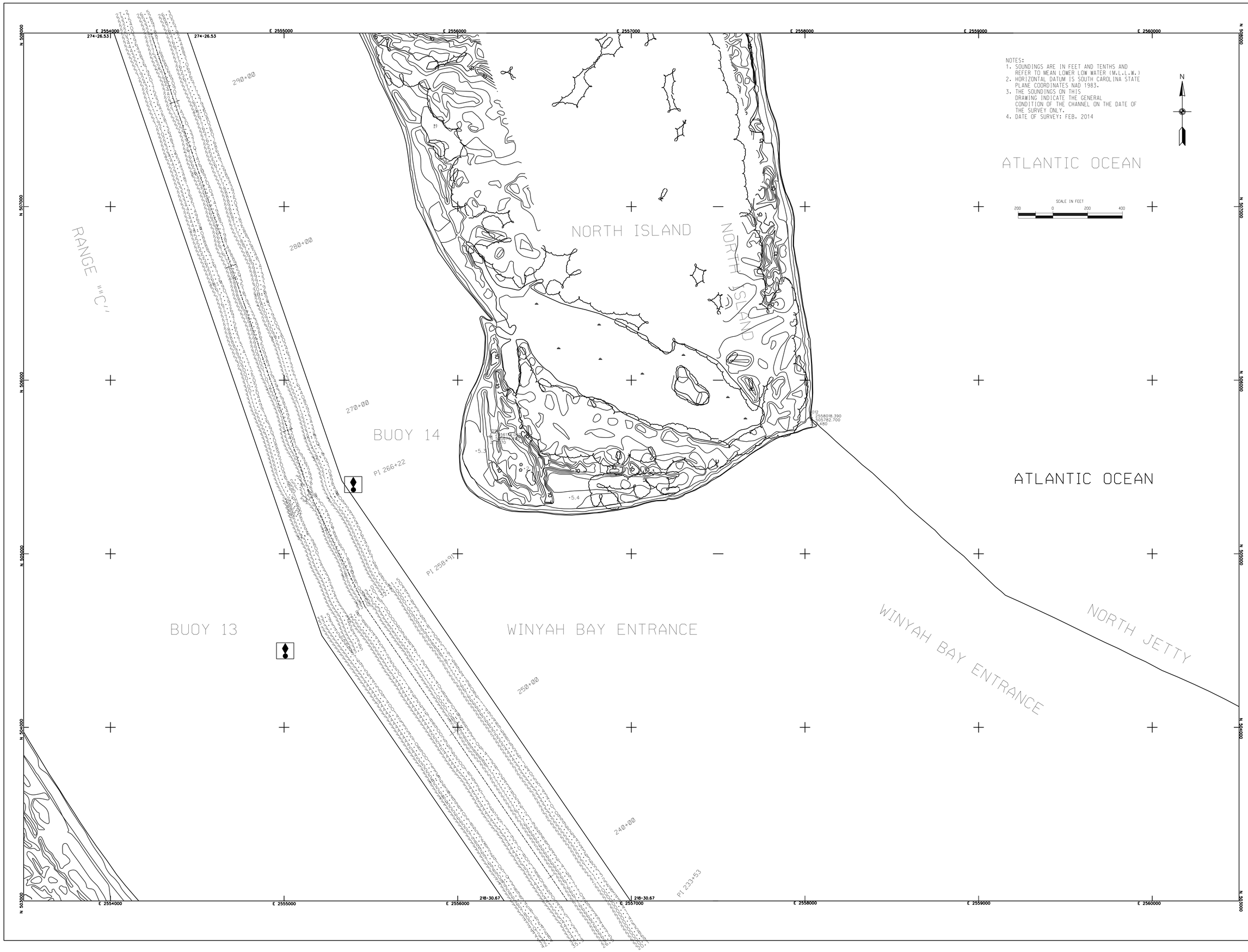

US Army Corps of Engineers
Charleston District

MARK	DESCRIPTION	DATE	APPRV.	MARK	DESCRIPTION	DATE	APPRV.

Designed by:
Drawn by: MRV
Checked by:
Reviewed by:
Submitted by:
Date: FEB. 2014
Design file no. 9529
Drawing Code:
Rev.:
File name:
Plot scale:
Dwg. scale: 1" = 200'

U.S. ARMY ENGINEER DISTRICT
CORPS OF ENGINEERS
CHARLESTON, SOUTH CAROLINA

GEORGETOWN HARBOR
MAIN CHANNEL
GEORGETOWN, SC

CONDITION SURVEY

9529

GEORGETOWN COUNTY SOUTH CAROLINA

SHEET REFERENCE NUMBER

SHEET 6 OF 17

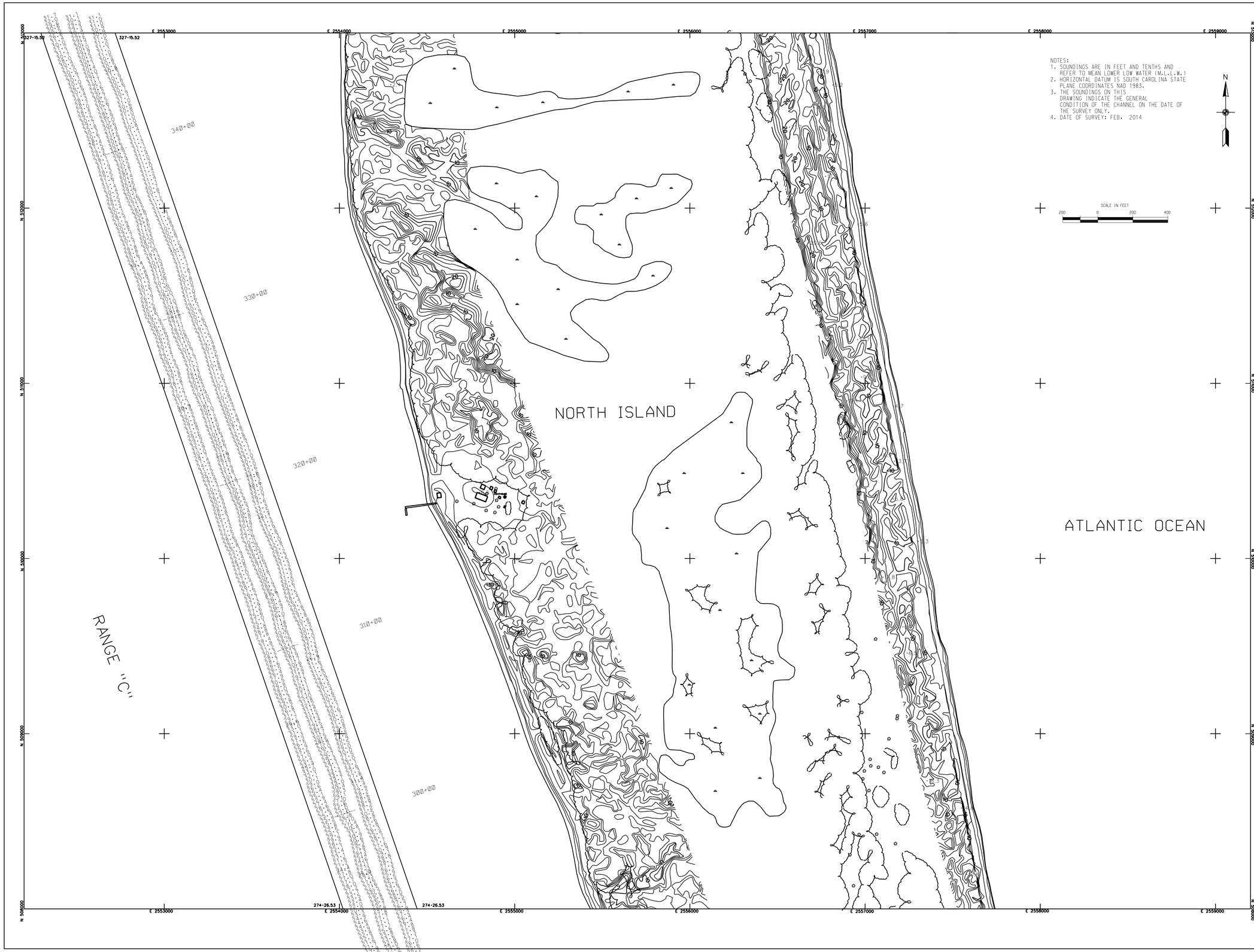

US Army Corps of Engineers
Charleston District

MARK	DESCRIPTION	DATE	APPRV.	MARK	DESCRIPTION	DATE	APPRV.

Date: FEB. 2014
Rev:
Design file no. 9529
Drawing Code:
File name:
File number:
Dwg scale: 1" = 200'

Designed by:
Drawn by: MRV
Det by:
Reviewed by:
Submitted by:

U.S. ARMY ENGINEER DISTRICT
CORPS OF ENGINEERS
CHARLESTON, SOUTH CAROLINA

GEORGETOWN HARBOR
MAIN CHANNEL
GEORGETOWN, SC

CONDITION SURVEY

9529

GEORGETOWN COUNTY SOUTH CAROLINA

SHEET REFERENCE NUMBER

SHEET 7 OF 17

US Army Corps of Engineers
Charleston District

MARK	DESCRIPTION	DATE	APPRV.	MARK	DESCRIPTION	DATE	APPRV.

U.S. ARMY ENGINEER DISTRICT
CORPS OF ENGINEERS
CHARLESTON, SOUTH CAROLINA

Designed by: | Date: FEB. 2014 | Rev.:
Drawn by: MRV | Chk'd by: | Design file no. 9529
Reviewed by: | Drawing Code:
Submitted by: | File name:
File date:
Dwg. scale: 1" = 200'

GEORGETOWN HARBOR
MAIN CHANNEL
GEORGETOWN, SC

CONDITION SURVEY

9529

GEORGETOWN COUNTY SOUTH CAROLINA

SHEET REFERENCE NUMBER

SHEET 8 OF 17

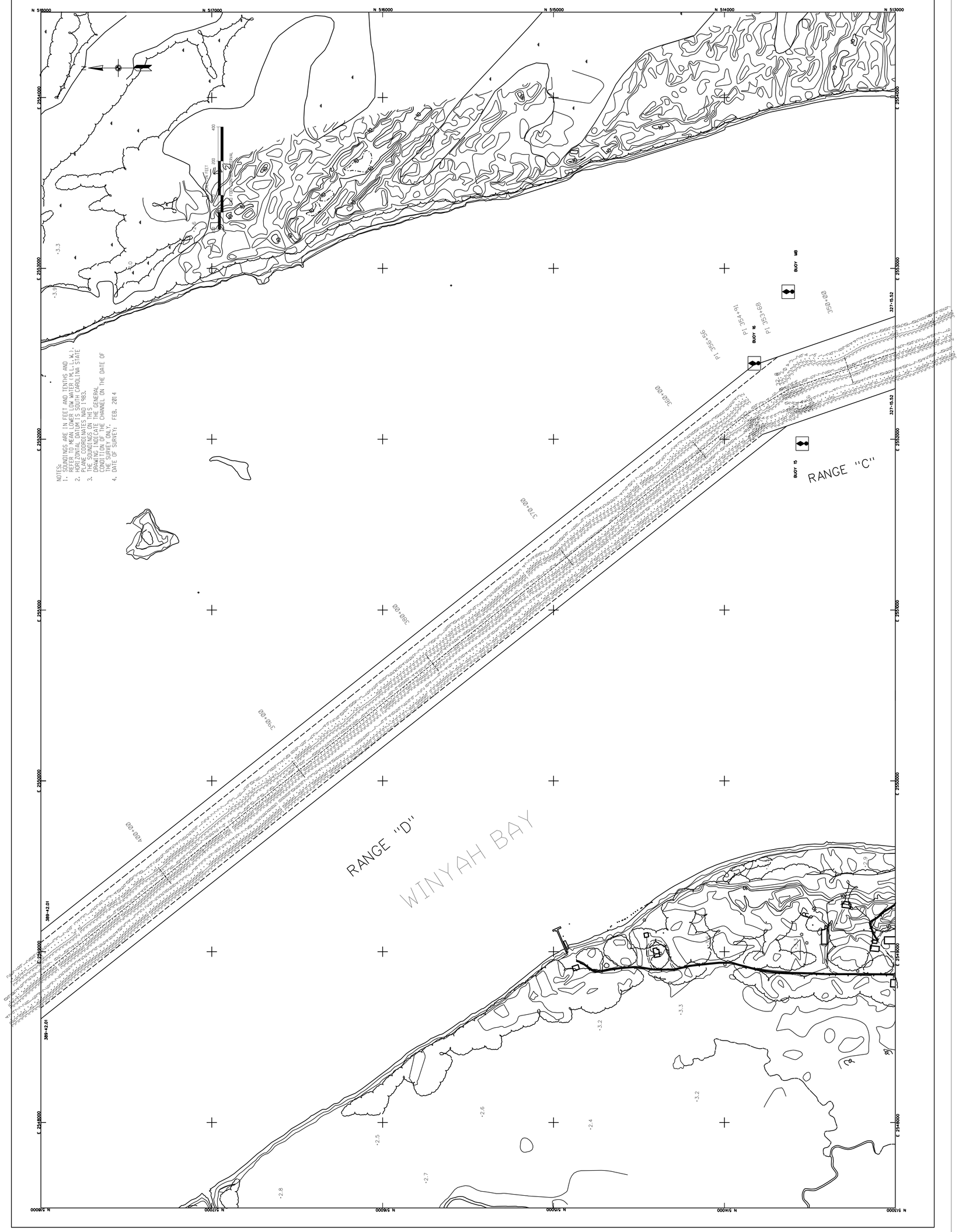

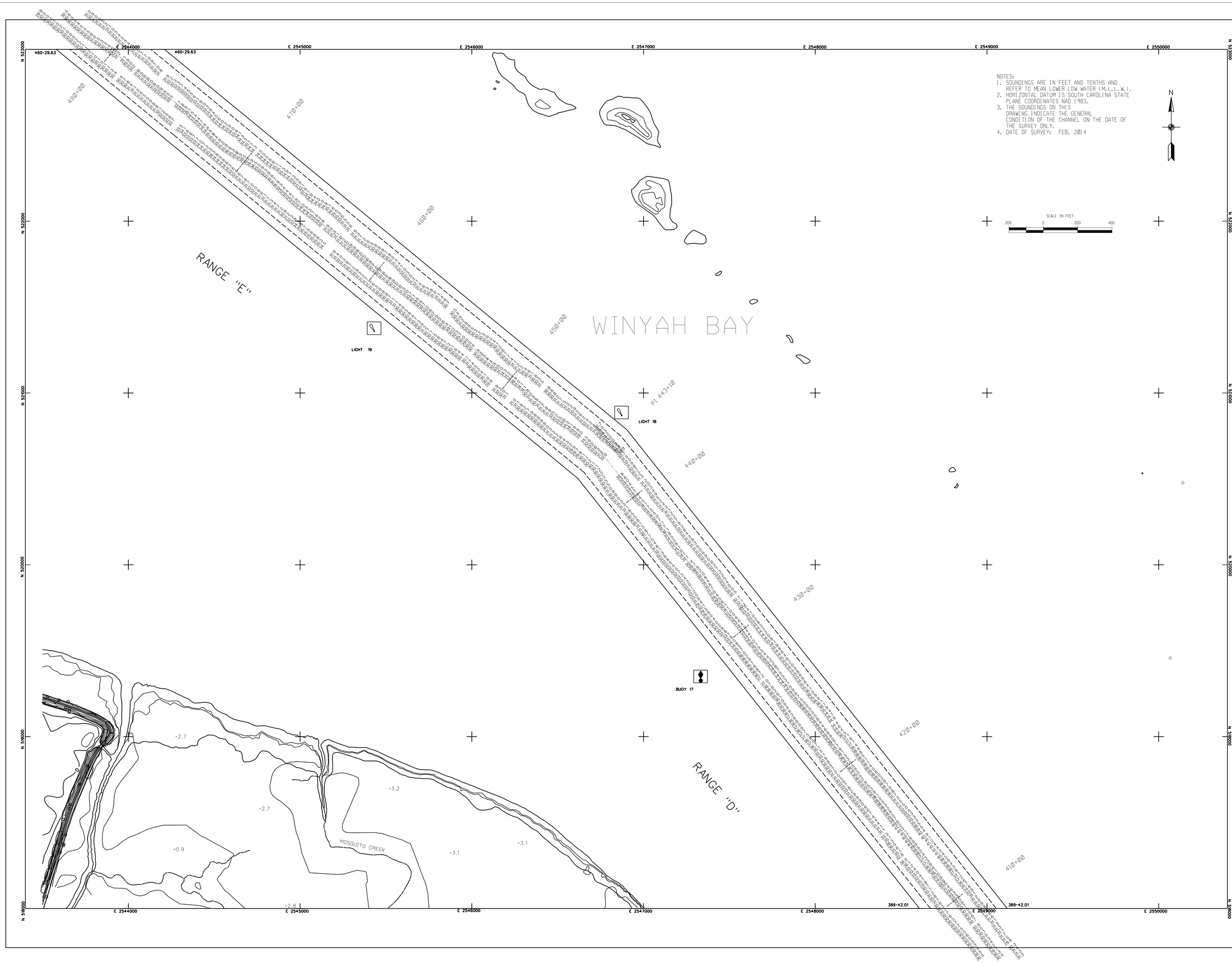

US Army Corps of Engineers
Charleston District

MARK	DESCRIPTION	DATE	APPRV.	MARK	DESCRIPTION	DATE	APPRV.

Designed by:
Drawn by: MRV
Out by:
Reviewed by:
Submitted by:
Date: FEB. 2014
Rev:
Design file no. 9529
Drawing Code:
File name:
Plot date:
Dwg Scale: 1" = 200'

U.S. ARMY ENGINEER DISTRICT
CORPS OF ENGINEERS
CHARLESTON, SOUTH CAROLINA

GEOGETOWN HARBOR
MAIN CHANNEL
GEORGETOWN, SC

CONDITION SURVEY

9529

GEORGETOWN COUNTY SOUTH CAROLINA

SHEET REFERENCE NUMBER

SHEET 9 OF 17

US Army Corps of Engineers
Charleston District

MARK	DESCRIPTION	DATE	APPRV.	MARK	DESCRIPTION	DATE	APPRV.

Designed by:
Drawn by: MRV
Reviewed by:
Submitted by:
Date: FEB. 2014
Rev:
Design file no. 9529
Drawing Code:
File name:
Plot date:
Dwg Scale: 1" = 200'

U.S. ARMY ENGINEER DISTRICT
CORPS OF ENGINEERS
CHARLESTON, SOUTH CAROLINA

GEORGETOWN HARBOR
MAIN CHANNEL
GEORGETOWN, SC

CONDITION SURVEY

9529

GEORGETOWN COUNTY SOUTH CAROLINA

SHEET REFERENCE NUMBER

SHEET 10 OF 17

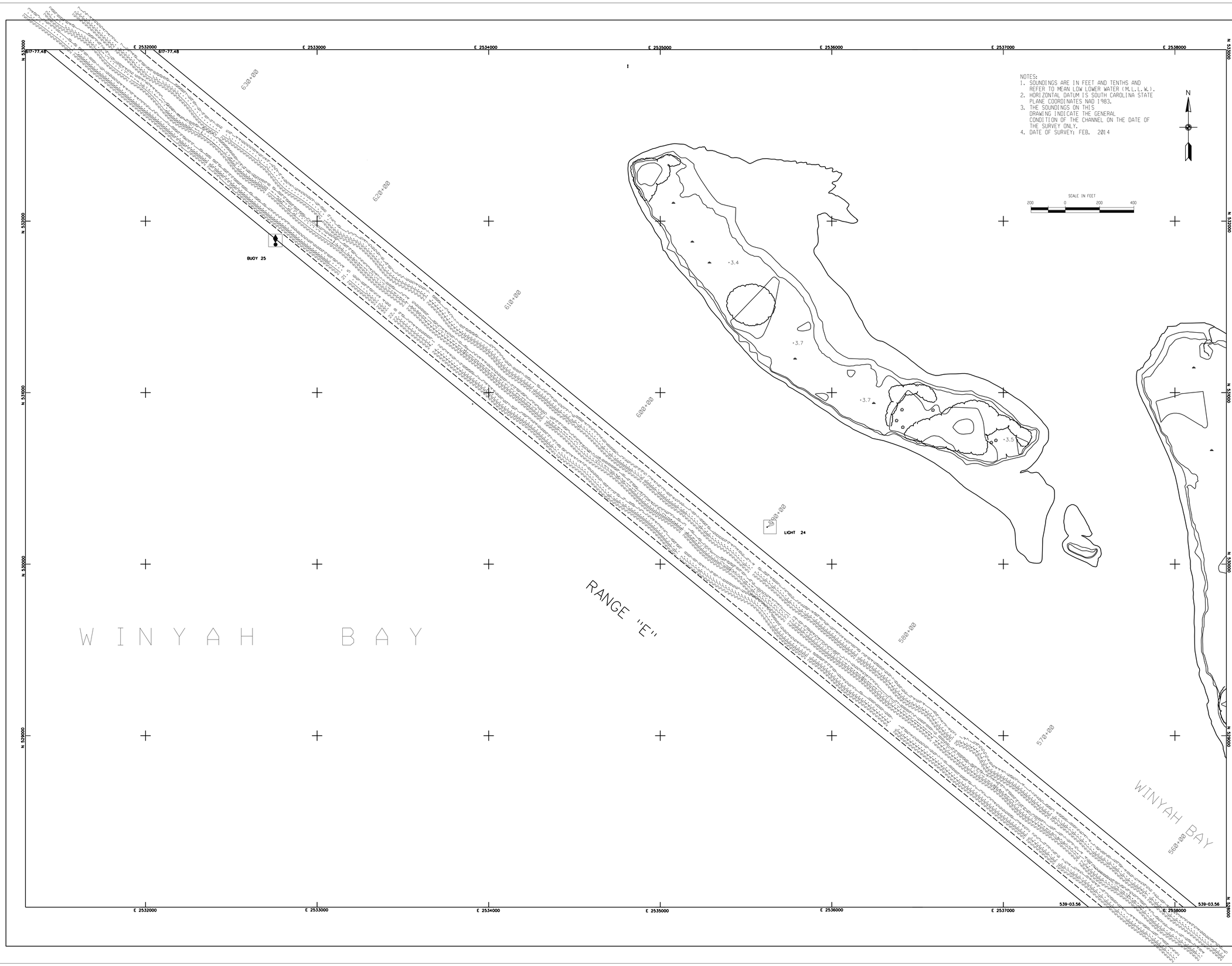

NOTES:
1. SOUNDINGS ARE IN FEET AND TENTHS AND REFER TO MEAN LOW LOWER WATER (M.L.L.W.).
2. HORIZONTAL DATUM IS SOUTH CAROLINA STATE PLANE COORDINATES NAD 1983.
3. THE SOUNDINGS ON THIS DRAWING INDICATE THE GENERAL CONDITION OF THE CHANNEL ON THE DATE OF THE SURVEY ONLY.
4. DATE OF SURVEY: FEB. 2014

US Army Corps of Engineers
Charleston District

MARK	DESCRIPTION	DATE	APPRV.	MARK	DESCRIPTION	DATE	APPRV.

Date: FEB. 2014
Rev:
Designed by:
Drawn by: MRV
Ckd by:
Design file no. 9529
Drawing Code:
Released by:
Submitted by:
File name:
Plot scale:
Dwg scale: 1" = 200'

U.S. ARMY ENGINEER DISTRICT
CORPS OF ENGINEERS
CHARLESTON, SOUTH CAROLINA

GEOGETOWN HARBOR
MAIN CHANNEL
GEORGETOWN, SC

CONDITION SURVEY

9529

GEORGETOWN COUNTY SOUTH CAROLINA

SHEET REFERENCE NUMBER

SHEET 11 OF 17

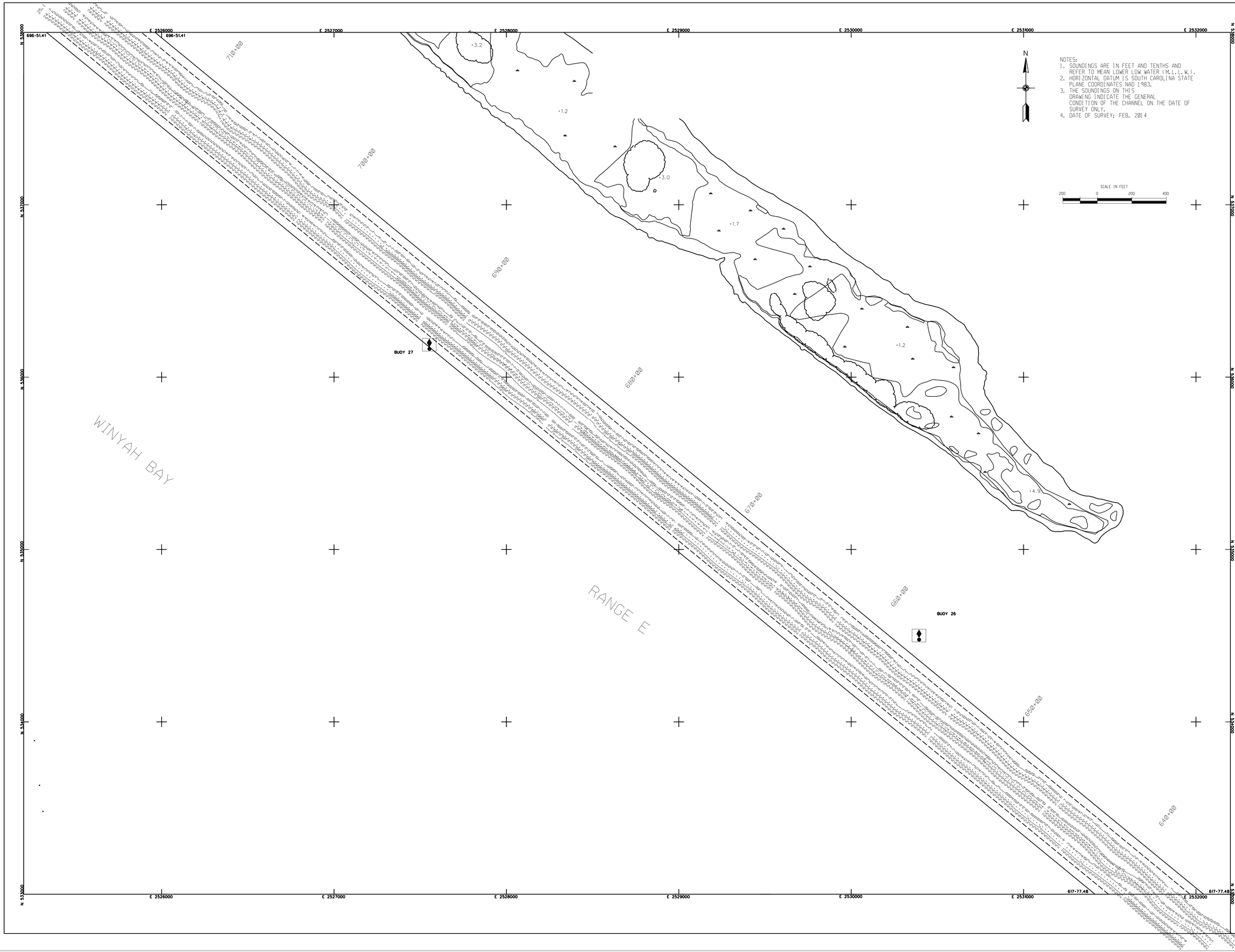

US Army Corps of Engineers
Charleston District

MARK	DESCRIPTION	DATE	APPRV.	MARK	DESCRIPTION	DATE	APPRV.

Designed by:
Drawn by: MRV
Checked by:
Reviewed by:
Submitted by:
Date: FEB. 2014
Rev:
Design file no.: 9529
Drawing Code:
File name:
Plot date:
Dwg. scale: 1" = 200'

U.S. ARMY ENGINEER DISTRICT
CORPS OF ENGINEERS
CHARLESTON, SOUTH CAROLINA

GEORGETOWN HARBOR
MAIN CHANNEL
GEORGETOWN, SC

CONDITION SURVEY

9529

GEORGETOWN COUNTY SOUTH CAROLINA

SHEET REFERENCE NUMBER

SHEET 12 OF 17

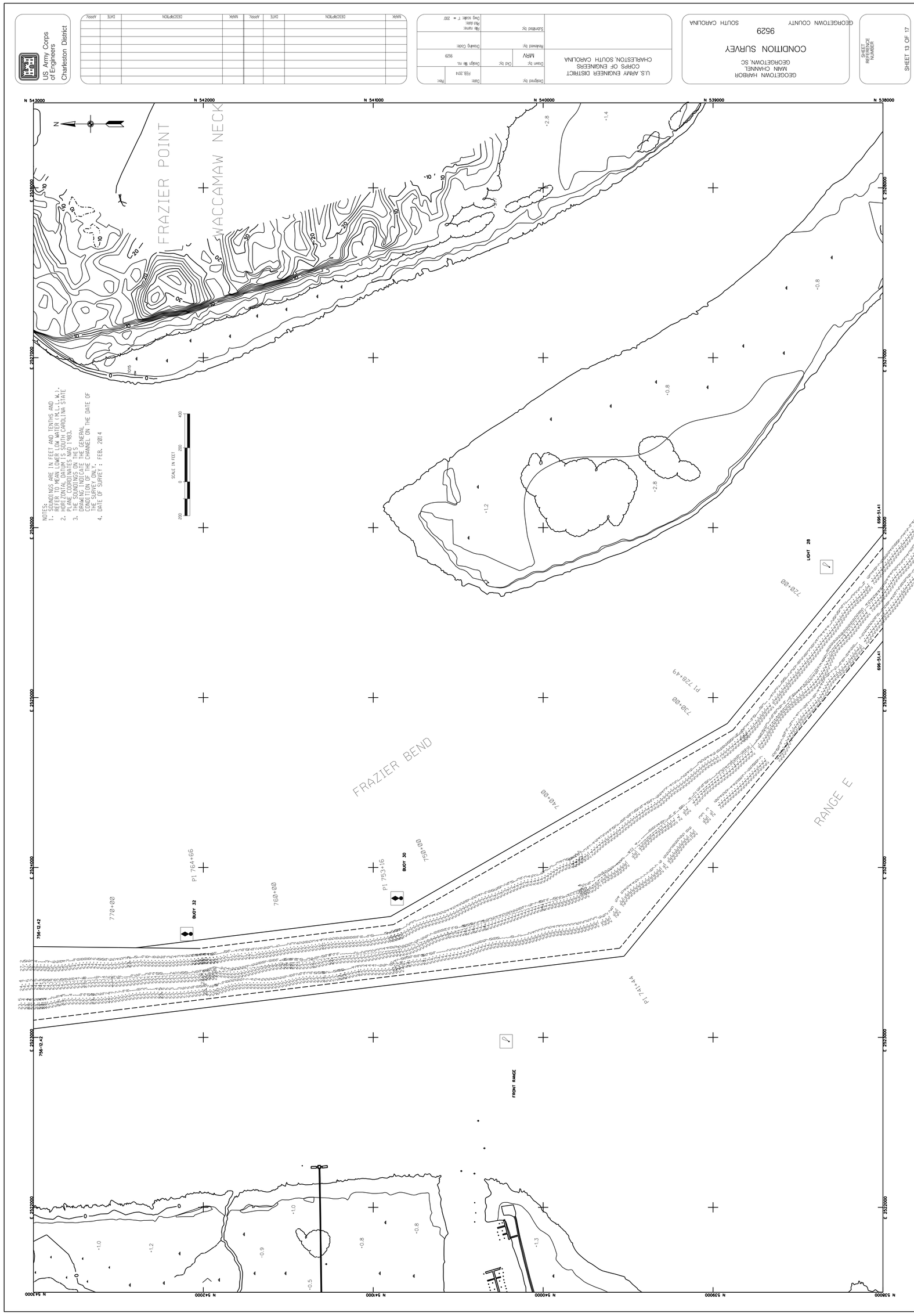
US Army Corps of Engineers
Charleston District
U.S. ARMY ENGINEER DISTRICT
CORPS OF ENGINEERS
CHARLESTON, SOUTH CAROLINA
GEOGETOWN HARBOR
MAIN CHANNEL
GEORGETOWN, SC
CONDITION SURVEY
9529
GEORGETOWN COUNTY
SOUTH CAROLINA
SHEET REFERENCE NUMBER
SHEET 13 OF 17
FRAZIER POINT
WACCAMAW NECK
FRAZIER BEND
RANGE E
FRONT RANGE
BUOY 32
BUOY 30
LIGHT 28
SCALE IN FEET
NOTES:
1. SOUNDINGS ARE IN FEET AND TENTHS AND REFER TO MEAN LOWER LOW WATER (M.L.L.W.).
2. HORIZONTAL DATUM IS SOUTH CAROLINA STATE PLANE COORDINATES NAD 1983.
3. THE SOUNDINGS ON THIS DRAWING INDICATE THE GENERAL CONDITION OF THE CHANNEL ON THE DATE OF THE SURVEY ONLY.
4. DATE OF SURVEY : FEB. 2014

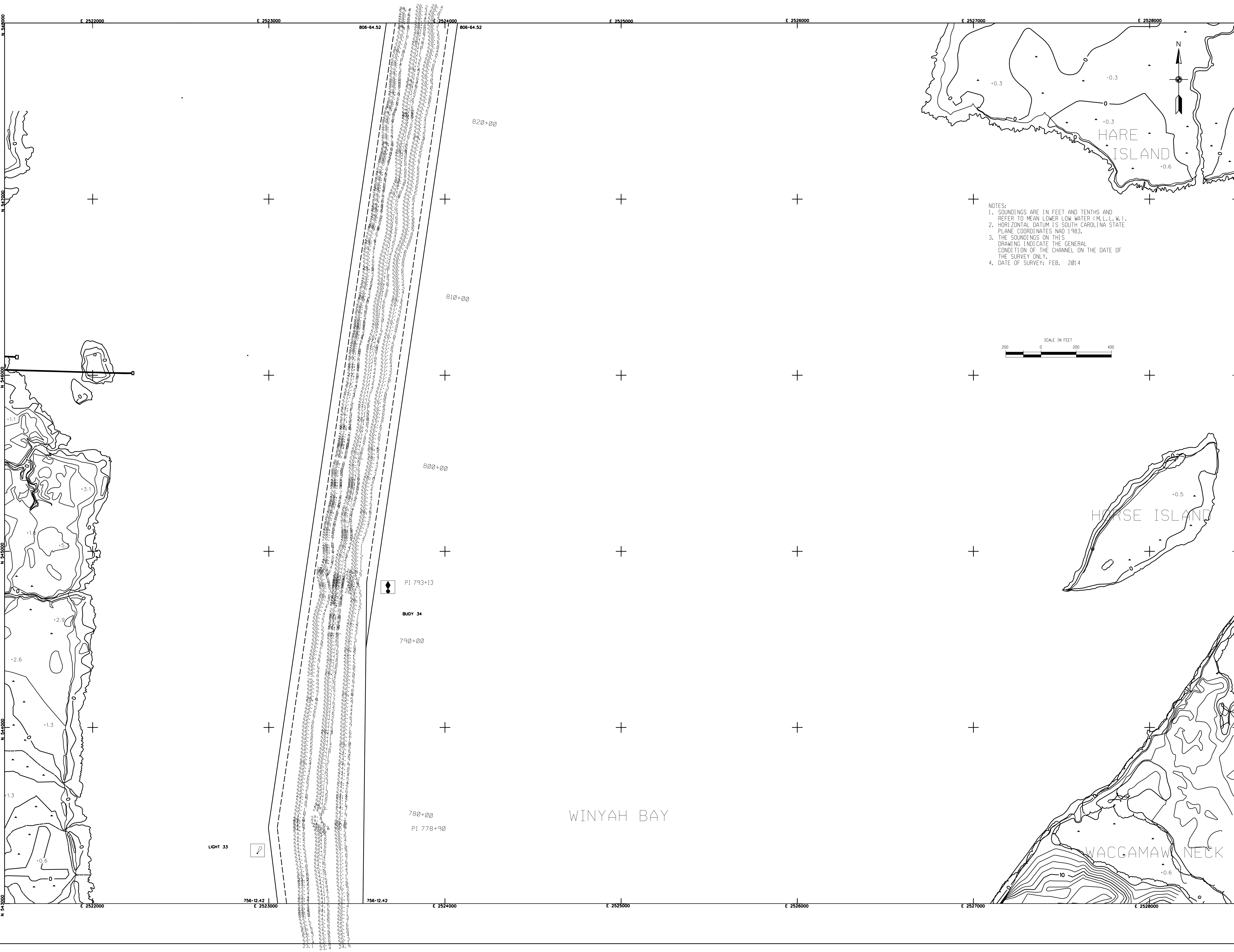

NOTES:
1. SOUNDINGS ARE IN FEET AND TENTHS AND REFER TO MEAN LOWER LOW WATER (M.L.L.W.).
2. HORIZONTAL DATUM IS SOUTH CAROLINA STATE PLANE COORDINATES NAD 1983.
3. THE SOUNDINGS ON THIS DRAWING INDICATE THE GENERAL CONDITION OF THE CHANNEL ON THE DATE OF THE SURVEY ONLY.
4. DATE OF SURVEY: FEB. 2014

US Army Corps of Engineers
Charleston District

MARK	DESCRIPTION	DATE	APPRV.

MARK	DESCRIPTION	DATE	APPRV.

Designed by:	Date: FEB. 2014	Rev:	
Drawn by: MRV	Ckd by:	Design file no. 9529	
Reviewed by:		Drawing Code:	
Submitted by:		File name: Plot date: Dwg scale: 1" = 200'	

U.S. ARMY ENGINEER DISTRICT
CORPS OF ENGINEERS
CHARLESTON, SOUTH CAROLINA

GEOGETOWN HARBOR
MAIN CHANNEL
GEORGETOWN, SC

CONDITION SURVEY

9529

GEORGETOWN COUNTY SOUTH CAROLINA

SHEET REFERENCE NUMBER

SHEET 14 OF 17

US Army Corps of Engineers
Charleston District

MARK	DESCRIPTION	DATE	APPRV.	MARK	DESCRIPTION	DATE	APPRV.

Designed by:
Drawn by: MRV
Reviewed by:
Submitted by:
Date: FEB.2014
Rev:
Design file no. 9529
Drawing Code:
File name:
Plot date:
Dwg scale: 1" = 200'

U.S. ARMY ENGINEER DISTRICT
CORPS OF ENGINEERS
CHARLESTON, SOUTH CAROLINA

GEORGETOWN HARBOR
MAIN CHANNEL
GEORGETOWN, SC

CONDITION SURVEY

9529

GEORGETOWN COUNTY SOUTH CAROLINA

SHEET REFERENCE NUMBER

SHEET 16 OF 17

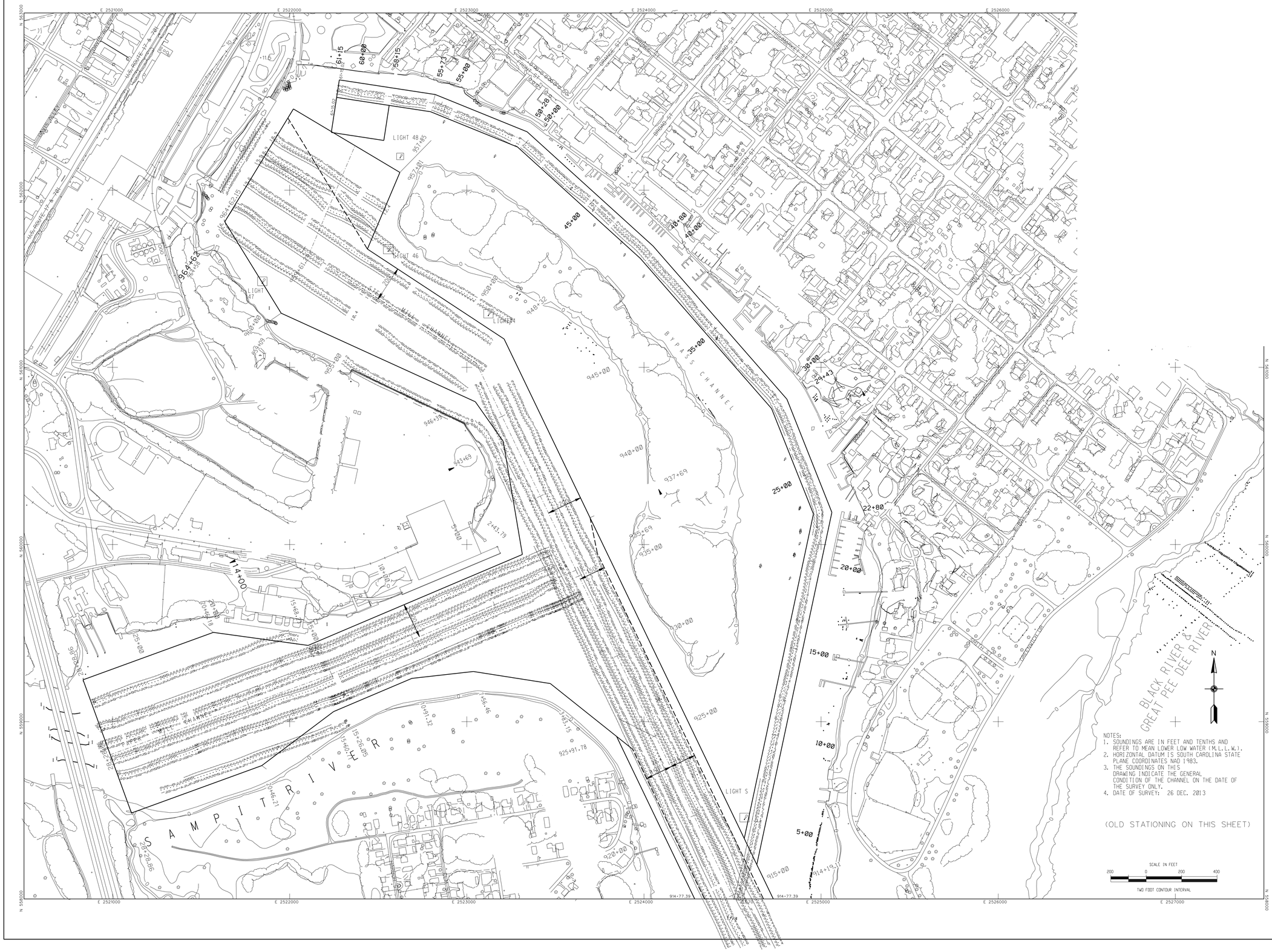

NOTES:
1. SOUNDINGS ARE IN FEET AND TENTHS AND REFER TO MEAN LOWER LOW WATER (M.L.L.W.).
2. HORIZONTAL DATUM IS SOUTH CAROLINA STATE PLANE COORDINATES NAD 1983.
3. THE SOUNDINGS ON THIS DRAWING INDICATE THE GENERAL CONDITION OF THE CHANNEL ON THE DATE OF THE SURVEY ONLY.
4. DATE OF SURVEY: 26 DEC. 2013

US Army Corps of Engineers
Charleston District

MARK	DESCRIPTION	DATE	APPRO.	MARK	DESCRIPTION	DATE	APPRO.

Designed by:
Drawn by: MRV
Chkd by:
Released by:
Submitted by:
Date: FEB. 2014
Rev:
Design file no. 9529
Drawing Code:
File name:
Plot scale:
Dwg scale: 1" = 200'

U.S. ARMY ENGINEER DISTRICT
CORPS OF ENGINEERS
CHARLESTON, SOUTH CAROLINA

GEORGETOWN HARBOR
MAIN CHANNEL
GEORGETOWN, SC

CONDITION SURVEY
9529

GEORGETOWN COUNTY SOUTH CAROLINA

SHEET REFERENCE NUMBER

SHEET 17 OF 17