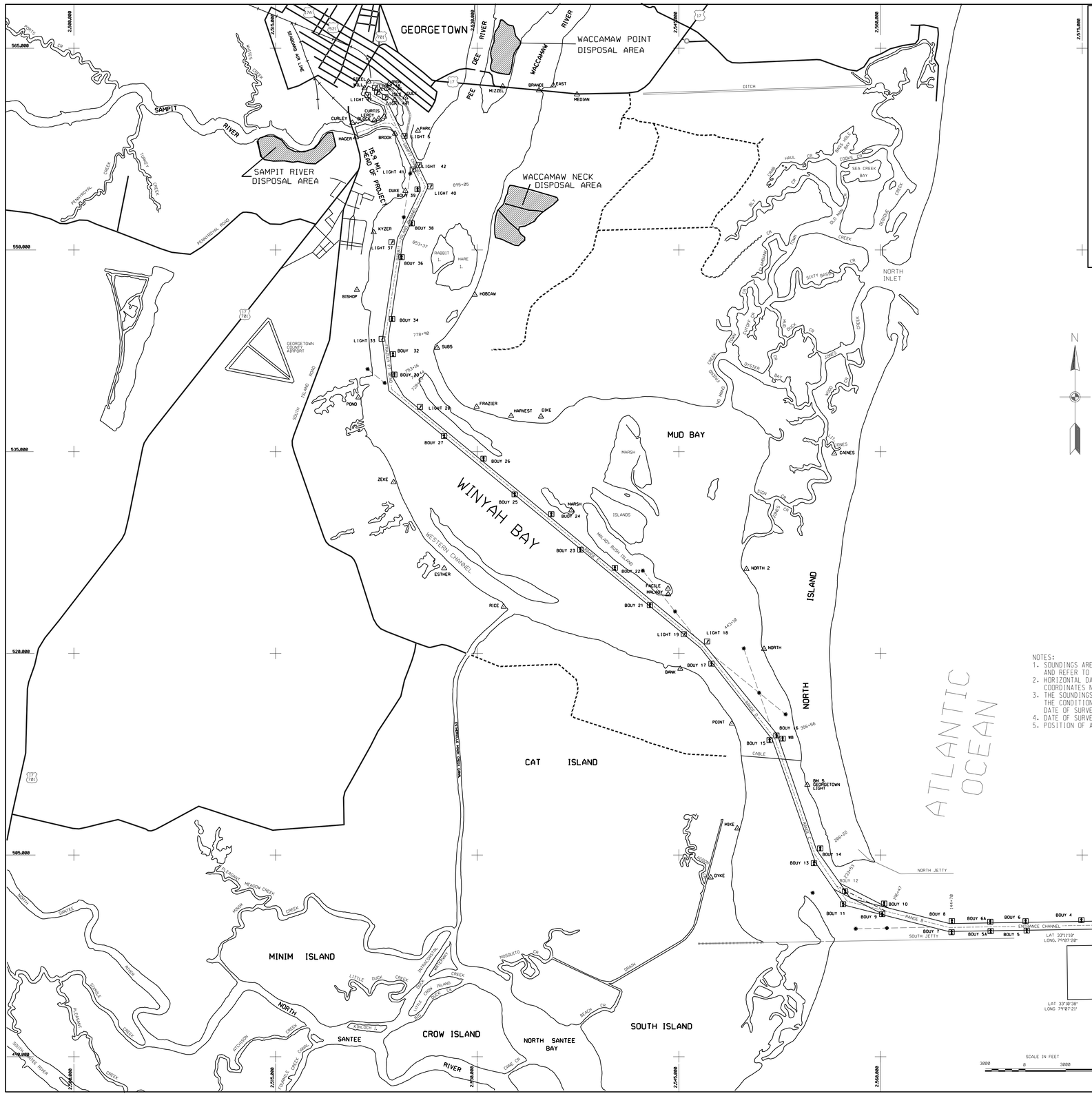

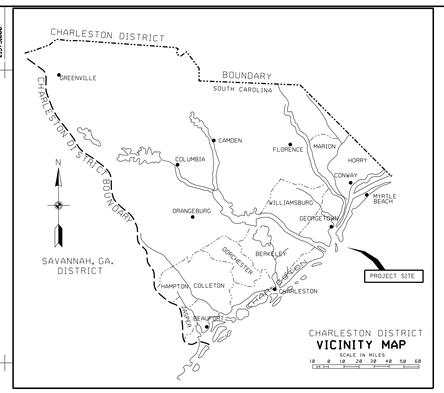

NOTES:
1. SOUNDINGS ARE IN FEET AND TENTHS AND REFER TO MEAN LOWER LOW WATER M.L.L.W.
2. HORIZONTAL DATUM IS SC STATE PLANE COORDINATES NAD 1983.
3. THE SOUNDINGS ON THIS DRAWING INDICATE THE CONDITION OF THE CHANNEL ON THE DATE OF SURVEY ONLY.
4. DATE OF SURVEY: 14 APR.- 5 MAY 2014
5. POSITION OF AIDS TO NAVIGATION FROM LIGHT LIST.

Submitted by:
CHIEF, NAVIGATION BRANCH
Approval Recommended:
CHIEF, OPERATIONS DIVISION

US Army Corps of Engineers
Charleston District

DESCRIPTION	DATE	APPRV.	MARK	DESCRIPTION	DATE	APPRV.

Designed by:
Drawn by: MRV
Ckd by:
Reviewed by:
Submitted by:
Date: MAY 2014
Rev.
Design file no. 9537
Drawing Code:
File name:
Plot date:
Dwg scale: 1" = 3000'

U.S. ARMY ENGINEER DISTRICT
CORPS OF ENGINEERS
CHARLESTON, SOUTH CAROLINA

GEORGETOWN HARBOR
GEORGETOWN ENT. AND INSIDE NEW CENTERLINE STATIONS
9537
CHARLESTON & BERKELEY COUNTIES, SOUTH CAROLINA

SHEET REFERENCE NUMBER
SHEET 1 OF 17

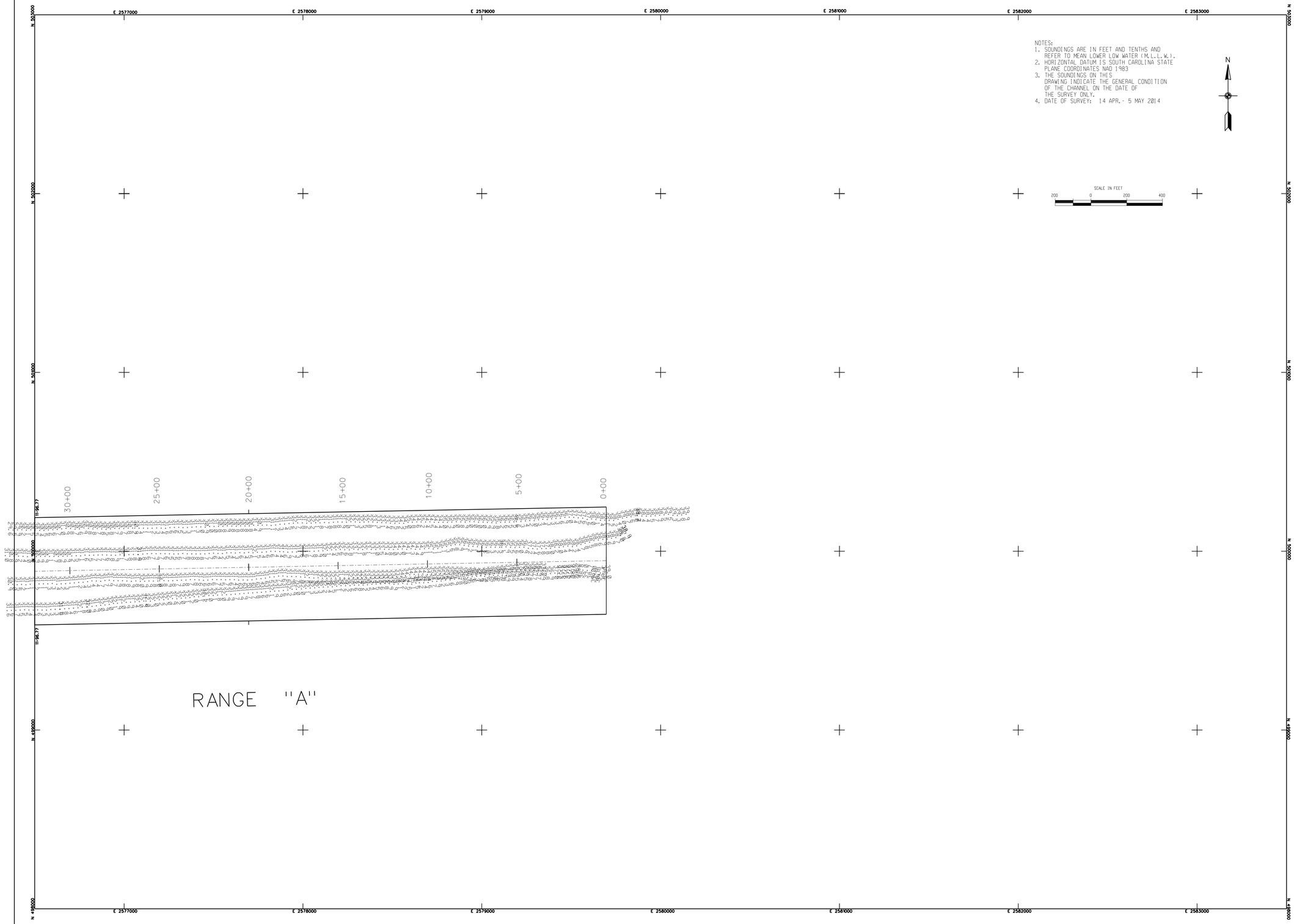

NOTES:
1. SOUNDINGS ARE IN FEET AND TENTHS AND REFER TO MEAN LOWER LOW WATER (M.L.L.W.).
2. HORIZONTAL DATUM IS SOUTH CAROLINA STATE PLANE COORDINATES NAD 1983
3. THE SOUNDINGS ON THIS DRAWING INDICATE THE GENERAL CONDITION OF THE CHANNEL ON THE DATE OF THE SURVEY ONLY.
4. DATE OF SURVEY: 14 APR.- 5 MAY 2014

N

SCALE IN FEET
200 0 200 400

US Army Corps of Engineers
Charleston District

MARK	DESCRIPTION	DATE	APPRV.	MARK	DESCRIPTION	DATE	APPRV.

U.S. ARMY ENGINEER DISTRICT
CORPS OF ENGINEERS
CHARLESTON, SOUTH CAROLINA

Designed by:
Drawn by: MRV
Ckd by:
Reviewed by:
Submitted by:
Date: MAY 2014
Rev:
Design file no. 9537
Drawing Code:
File name:
Plot date:
Dwg scale: 1" = 200'

GEOGETOWN HARBOR
MAIN CHANNEL
GEORGETOWN, SC

CONDITION SURVEY

9537

GEORGETOWN COUNTY SOUTH CAROLINA

SHEET REFERENCE NUMBER

SHEET 2 OF 17

NOTES:
1. SOUNDINGS ARE IN FEET AND TENTHS AND REFER TO MEAN LOWER LOW WATER (M.L.L.W.).
2. HORIZONTAL DATUM IS SOUTH CAROLINA STATE PLANE COORDINATES NAD 1983.
3 THE SOUNDINGS ON THIS DRAWING INDICATE THE GENERAL CONDITION OF THE CHANNEL ON THE DATE OF THE SURVEY ONLY.
4. DATE OF SURVEY: 14 APR. - 5 MAY 2014

SCALE IN FEET
200 0 200 400

E 2570000 E 2571000 E 2572000 E 2573000 E 2574000 E 2575000 E 2576000

N 50000 N 49500 N 49000

BUOY 6 BUOY 5 BUOY 4

100+00 95+00 90+00 85+00 80+00 75+00 70+00 65+00 60+00 55+00 50+00 45+00 40+00 35+00

RANGE "A"

US Army Corps of Engineers
Charleston District

MARK	DESCRIPTION	DATE	APPR.

Rev:
Date: MAY 2014
Design file no. 9537
Drawing Code:
File name:
Plot date:
Dwg scale: 1" = 200'

Designed by:
Drawn by: MRV
Checked by:
Reviewed by:
Submitted by:

U.S. ARMY ENGINEER DISTRICT
CORPS OF ENGINEERS
CHARLESTON, SOUTH CAROLINA

GEOGETOWN HARBOR
MAIN CHANNEL
GEORGETOWN, SC
CONDITION SURVEY
9537
GEORGETOWN COUNTY SOUTH CAROLINA

SHEET REFERENCE NUMBER

SHEET 3 OF 17

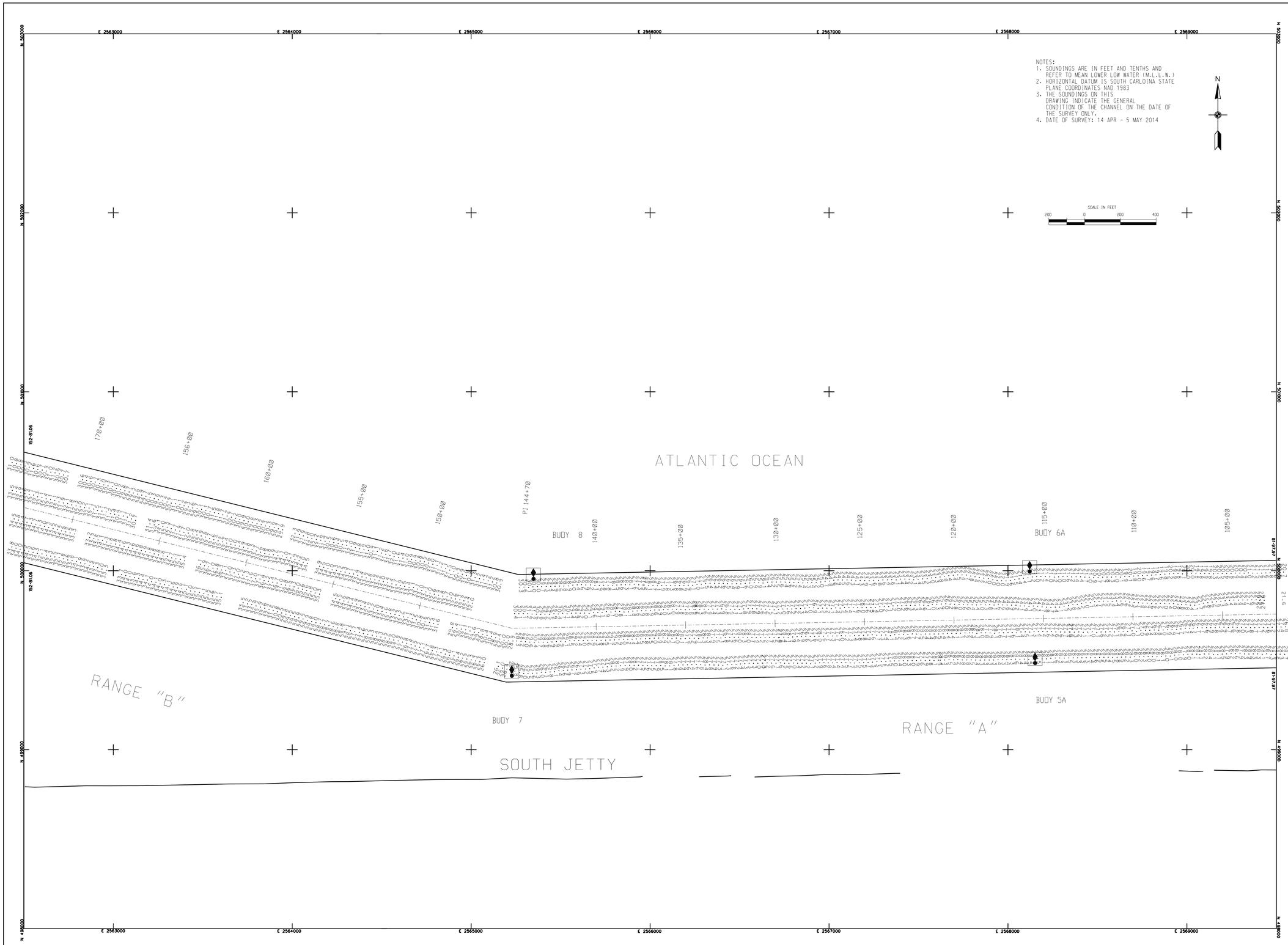

US Army Corps of Engineers
Charleston District

MARK	DESCRIPTION	DATE	APPRV

MARK	DESCRIPTION	DATE	APPRV

Designed by:
Drawn by: MRV
Reviewed by:
Submitted by:
Cad by:
Date: MAY 2014
Design file no: 9537
Drawing Code:
File name:
Dwg scale: 1" = 200'
Rev:

U.S. ARMY ENGINEER DISTRICT
CORPS OF ENGINEERS
CHARLESTON SOUTH CAROLINA

GEOGETOWN HARBOR
MAIN CHANNEL
GEORGETOWN, SC

CONDITION SURVEY

9537

GEORGETOWN COUNTY SOUTH CAROLINA

SHEET REFERENCE NUMBER

SHEET 4 OF 17

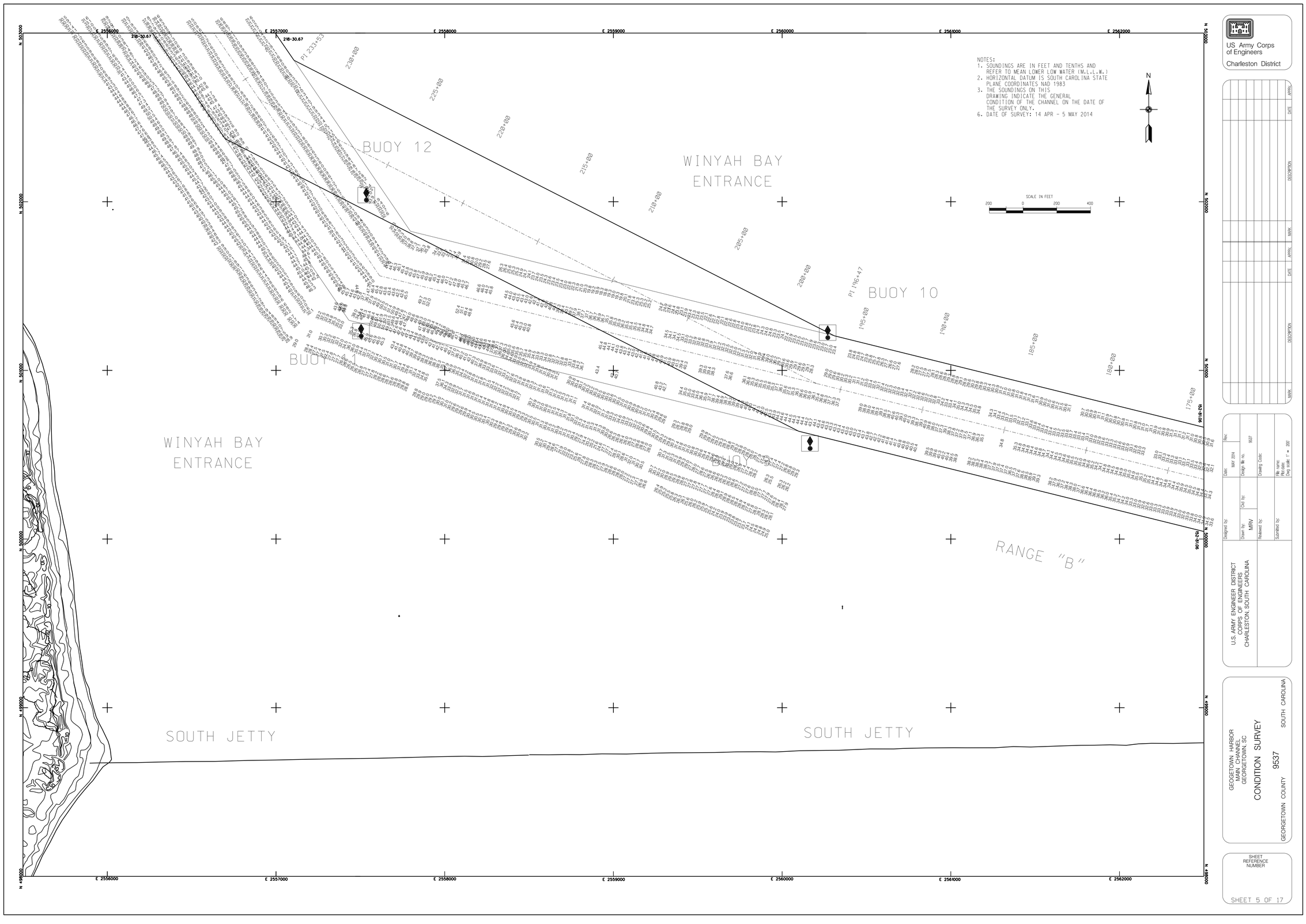

NOTES:
1. SOUNDINGS ARE IN FEET AND TENTHS AND REFER TO MEAN LOWER LOW WATER (M.L.L.W.)
2. HORIZONTAL DATUM IS SOUTH CAROLINA STATE PLANE COORDINATES NAD 1983
3. THE SOUNDINGS ON THIS DRAWING INDICATE THE GENERAL CONDITION OF THE CHANNEL ON THE DATE OF THE SURVEY ONLY.
6. DATE OF SURVEY: 14 APR - 5 MAY 2014

SCALE IN FEET
200 0 200 400

US Army Corps of Engineers
Charleston District

MARK	DESCRIPTION	DATE	APPRV.

MARK	DESCRIPTION	DATE	APPRV.

Designed by:
Drawn by: MRV
Reviewed by:
Submitted by:
Date: MAY 2014
Design file no. 9537
Drawing Code:
File name:
Plot date:
Dwg scale: 1" = 200'

U.S. ARMY ENGINEER DISTRICT
CORPS OF ENGINEERS
CHARLESTON, SOUTH CAROLINA

GEOGETOWN HARBOR
MAIN CHANNEL
GEORGETOWN, SC

CONDITION SURVEY

9537

GEORGETOWN COUNTY SOUTH CAROLINA

SHEET REFERENCE NUMBER

SHEET 5 OF 17

NOTES:
1. SOUNDINGS ARE IN FEET AND TENTHS AND REFER TO MEAN LOWER LOW WATER (M.L.L.W.)
2. HORIZONTAL DATUM IS SOUTH CAROLINA STATE PLANE COORDINATES NAD 1983.
3. THE SOUNDINGS ON THIS DRAWING INDICATE THE GENERAL CONDITION OF THE CHANNEL ON THE DATE OF THE SURVEY ONLY.
4. DATE OF SURVEY:14 APR-7 MAY 2014CONDITION

ATLANTIC OCEAN

SCALE IN FEET
200 0 200 400

N

E 2554000 E 2555000 E 2556000 E 2557000 E 2558000 E 2559000 E 2560000
N 508000 N 507000 N 506000 N 505000 N 504000 N 503000

274+26.53

RANGE "C"

BUOY 14

BUOY 13

NORTH ISLAND

NORTH ISLAND

WINYAH BAY ENTRANCE

WINYAH BAY ENTRANCE

NORTH JETTY

ATLANTIC OCEAN

PI 266+22

PI 258+91

PI 233+53

290+00 280+00 270+00 260+00 250+00 240+00

218+30.67

812
2558018.390
505782.700
4.480

US Army Corps of Engineers
Charleston District

MARK	DESCRIPTION	DATE	APPRV.

Designed by:
Drawn by: MRV
Reviewed by:
Submitted by:
Chkd by:
Chkd by:

U.S. ARMY ENGINEER DISTRICT
CORPS OF ENGINEERS
CHARLESTON, SOUTH CAROLINA

Date: MAY 2014
Design file no.
Drawing Code:
File name:
Plot date:
Dwg scale: 1" = 200'
Rev:
9537

GEOGETOWN HARBOR
MAIN CHANNEL
GEORGETOWN, SC

CONDITION SURVEY

9537

GEORGETOWN COUNTY SOUTH CAROLINA

SHEET REFERENCE NUMBER

SHEET 6 OF 17

NOTES:
1. SOUNDINGS ARE IN FEET AND TENTHS AND REFER TO MEAN LOWER LOW WATER (M.L.L.W.)
2. HORIZONTAL DATUM IS SOUTH CAROLINA STATE PLANE COORDINATES NAD 1983.
3. THE SOUNDINGS ON THIS DRAWING INDICATE THE GENERAL CONDITION OF THE CHANNEL ON THE DATE OF THE SURVEY ONLY.
4. DATE OF SURVEY: 14 APR-7 MAY 2014CONDITION

US Army Corps of Engineers
Charleston District

MARK	DESCRIPTION	DATE	APPRV.	MARK	DESCRIPTION	DATE	APPRV.

Designed by:
Drawn by: MRV
Checked by:
Submitted by:
Date: MAY 2014
Rev:
Design file no. 9537
Drawing Code:
File name:
Plot date:
Dwg scale: 1" = 200'

U.S. ARMY ENGINEER DISTRICT
CORPS OF ENGINEERS
CHARLESTON, SOUTH CAROLINA

GEOGETOWN HARBOR
MAIN CHANNEL
GEORGETOWN, SC

CONDITION SURVEY

9537

GEORGETOWN COUNTY SOUTH CAROLINA

SHEET REFERENCE NUMBER

SHEET 7 OF 17

US Army Corps of Engineers
Charleston District

MARK	DESCRIPTION	DATE	APPRV.	MARK	DESCRIPTION	DATE	APPRV.

U.S. ARMY ENGINEER DISTRICT
CORPS OF ENGINEERS
CHARLESTON, SOUTH CAROLINA

Designed by: | Date: MAY 2014 | Rev.:
Drawn by: | Old by: | Design file no. 9537
MRV
Reviewed by: | Drawing Code:
Submitted by: | File name:
Plot date:
Dwg scale: 1" = 200'

GEOGETOWN HARBOR
MAIN CHANNEL
GEORGETOWN, SC

CONDITION SURVEY

9537

GEORGETOWN COUNTY SOUTH CAROLINA

SHEET REFERENCE NUMBER

SHEET 8 OF 17

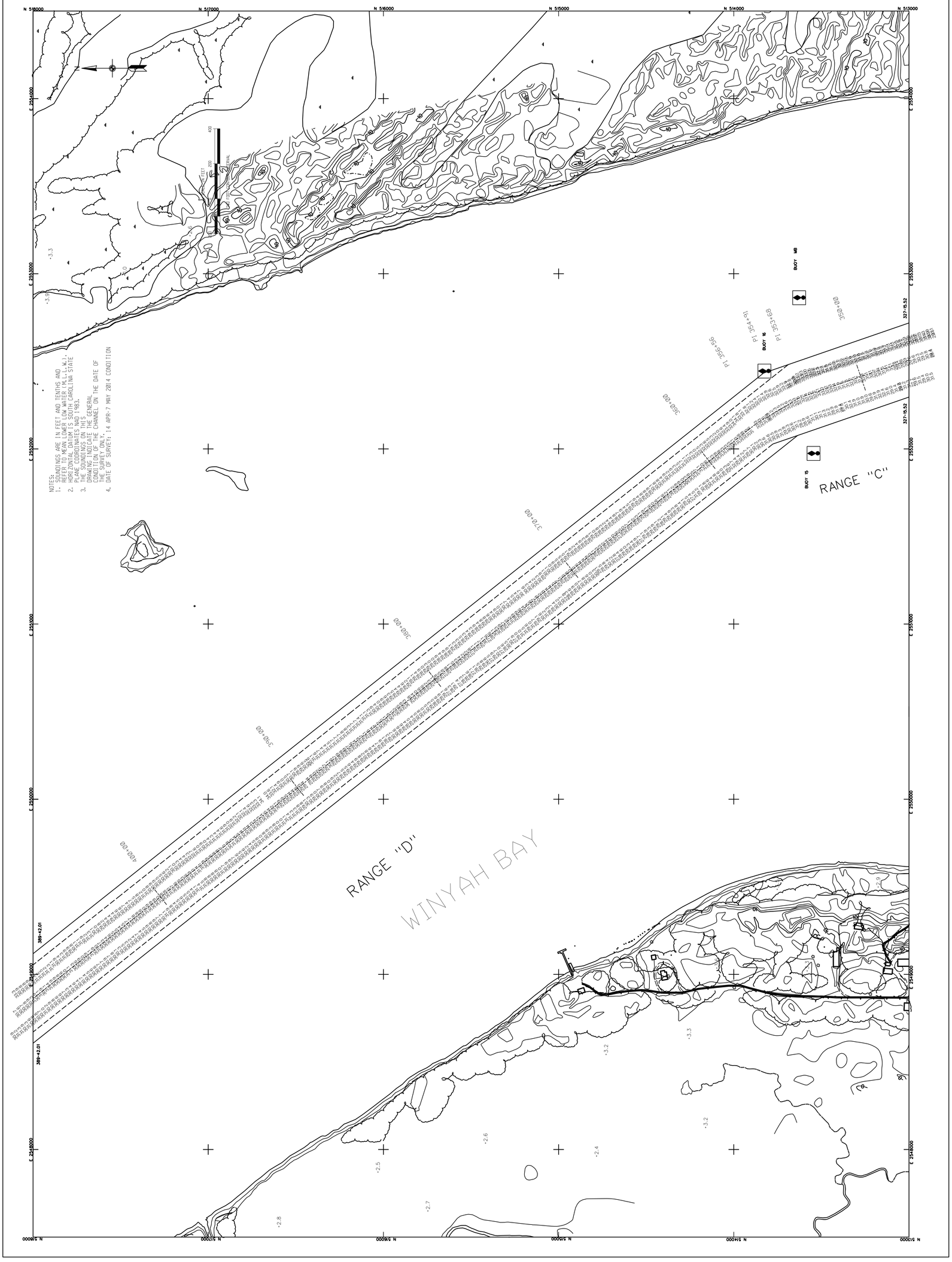

NOTES:
1. SOUNDINGS ARE IN FEET AND TENTHS AND REFER TO MEAN LOWER LOW WATER (M.L.L.W.).
2. HORIZONTAL DATUM IS SOUTH CAROLINA STATE PLANE COORDINATES NAD 1983.
3. THE SOUNDINGS ON THIS DRAWING INDICATE THE GENERAL CONDITION OF THE CHANNEL ON THE DATE OF THE SURVEY ONLY.
4. DATE OF SURVEY: 14 APR-7 MAY 2014 CONDITION

US Army Corps of Engineers
Charleston District

MARK	DESCRIPTION	DATE	APPRV.

Designed by:		Date: MAY 2014	Rev:
Drawn by: MRV	Ckd by:	Dredge file no. 9537	
Reviewed by:		Drawing Code:	
Submitted by:		File name: Proj date: Dwg scale: 1" = 200'	

U.S. ARMY ENGINEER DISTRICT
CORPS OF ENGINEERS
CHARLESTON, SOUTH CAROLINA

GEOGETOWN HARBOR
MAIN CHANNEL
GEORGETOWN, SC

CONDITION SURVEY

9537

GEORGETOWN COUNTY SOUTH CAROLINA

SHEET REFERENCE NUMBER

SHEET 9 OF 17

US Army Corps of Engineers
Charleston District

MARK	DESCRIPTION	DATE	APPRV.

MARK	DESCRIPTION	DATE	APPRV.

U.S. ARMY ENGINEER DISTRICT
CORPS OF ENGINEERS
CHARLESTON, SOUTH CAROLINA

Designed by:
Drawn by: MRV
Ckd by:
Reviewed by:
Submitted by:
Date: MAY 2014
Rev:
Design file no. 9537
Drawing Code:
File name:
Plot date:
Dwg scale: 1" = 200'

GEOGETOWN HARBOR
MAIN CHANNEL
GEORGETOWN, SC

CONDITION SURVEY

9537

GEORGETOWN COUNTY SOUTH CAROLINA

SHEET REFERENCE NUMBER

SHEET 10 OF 17

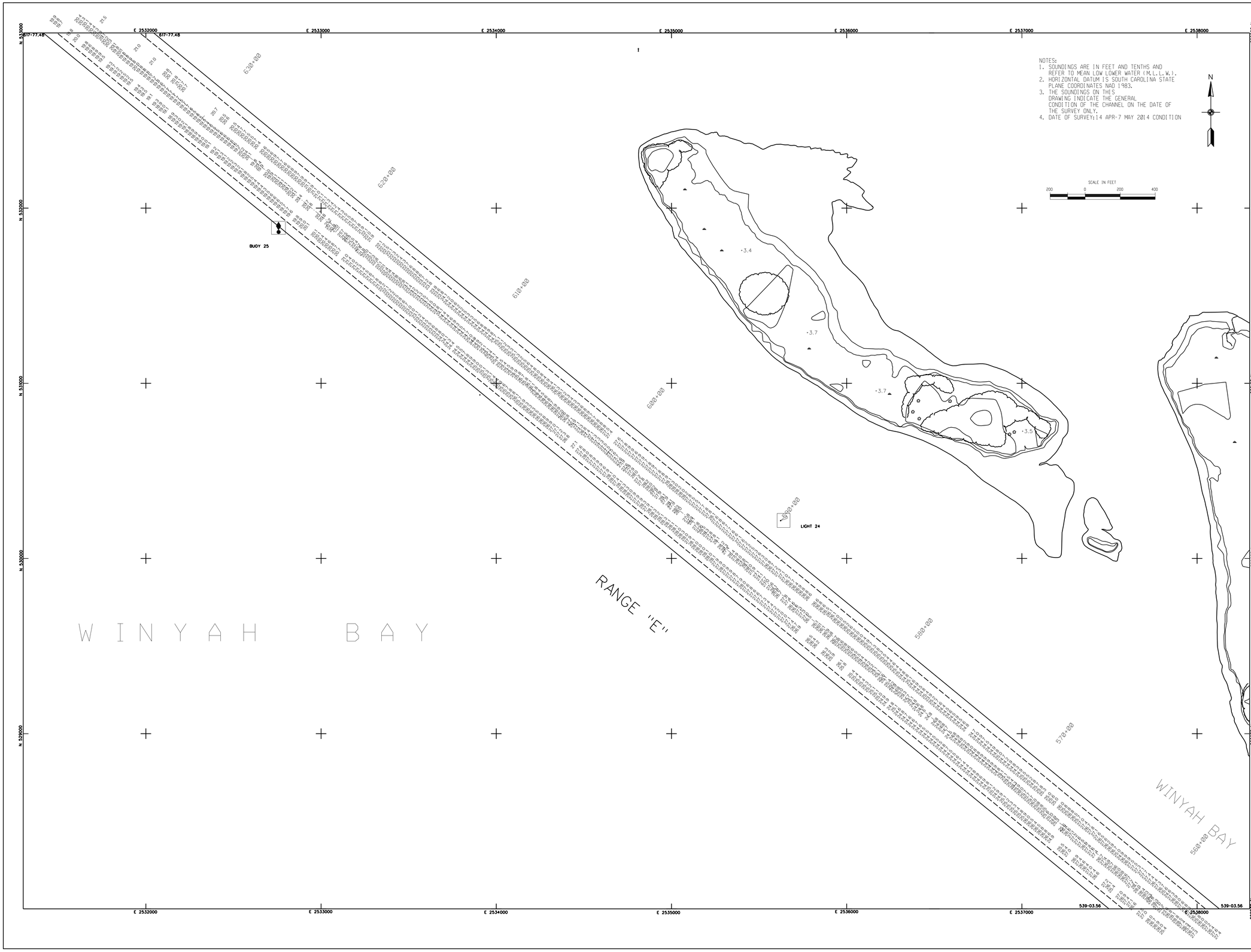

US Army Corps of Engineers
Charleston District

MARK	DESCRIPTION	DATE	APPRV.	MARK	DESCRIPTION	DATE	APPRV.

U.S. ARMY ENGINEER DISTRICT
CORPS OF ENGINEERS
CHARLESTON, SOUTH CAROLINA

Designed by:
Drawn by: MRV
Ckd by:
Reviewed by:
Submitted by:
Date: MAY 2014
Rev:
Design file no. 9537
Drawing Code:
File name:
Plot date:
Dwg scale: 1" = 200'

GEOGETOWN HARBOR
MAIN CHANNEL
GEORGETOWN, SC

CONDITION SURVEY

9537

GEORGETOWN COUNTY SOUTH CAROLINA

SHEET REFERENCE NUMBER

SHEET 11 OF 17

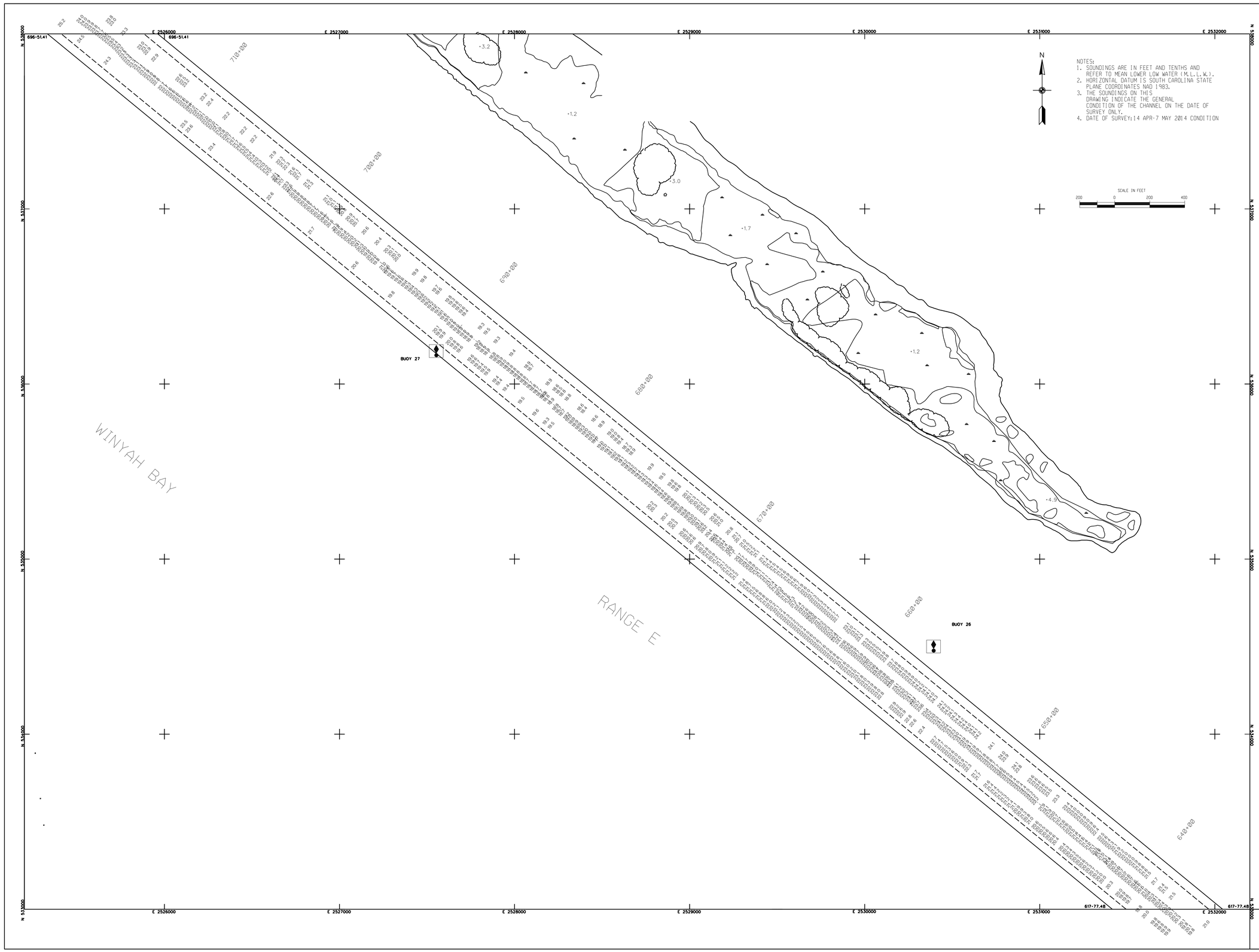

NOTES:
1. SOUNDINGS ARE IN FEET AND TENTHS AND REFER TO MEAN LOWER LOW WATER (M.L.L.W.).
2. HORIZONTAL DATUM IS SOUTH CAROLINA STATE PLANE COORDINATES NAD 1983.
3. THE SOUNDINGS ON THIS DRAWING INDICATE THE GENERAL CONDITION OF THE CHANNEL ON THE DATE OF SURVEY ONLY.
4. DATE OF SURVEY: 14 APR-7 MAY 2014 CONDITION

US Army Corps of Engineers
Charleston District

MARK	DESCRIPTION	DATE	APPR.

Designed by:
Drawn by: MRV
Reviewed by:
Checked by:
Submitted by:

Date: MAY 2014
Design file no.: 9537
Drawing Code:
File name:
Plot scale: 1" = 200'
Dwg scale: 1" = 200'

U.S. ARMY ENGINEER DISTRICT
CORPS OF ENGINEERS
CHARLESTON, SOUTH CAROLINA

GEOGETOWN HARBOR
MAIN CHANNEL
GEORGETOWN, SC

CONDITION SURVEY

9537

GEORGETOWN COUNTY SOUTH CAROLINA

SHEET REFERENCE NUMBER

SHEET 12 OF 17

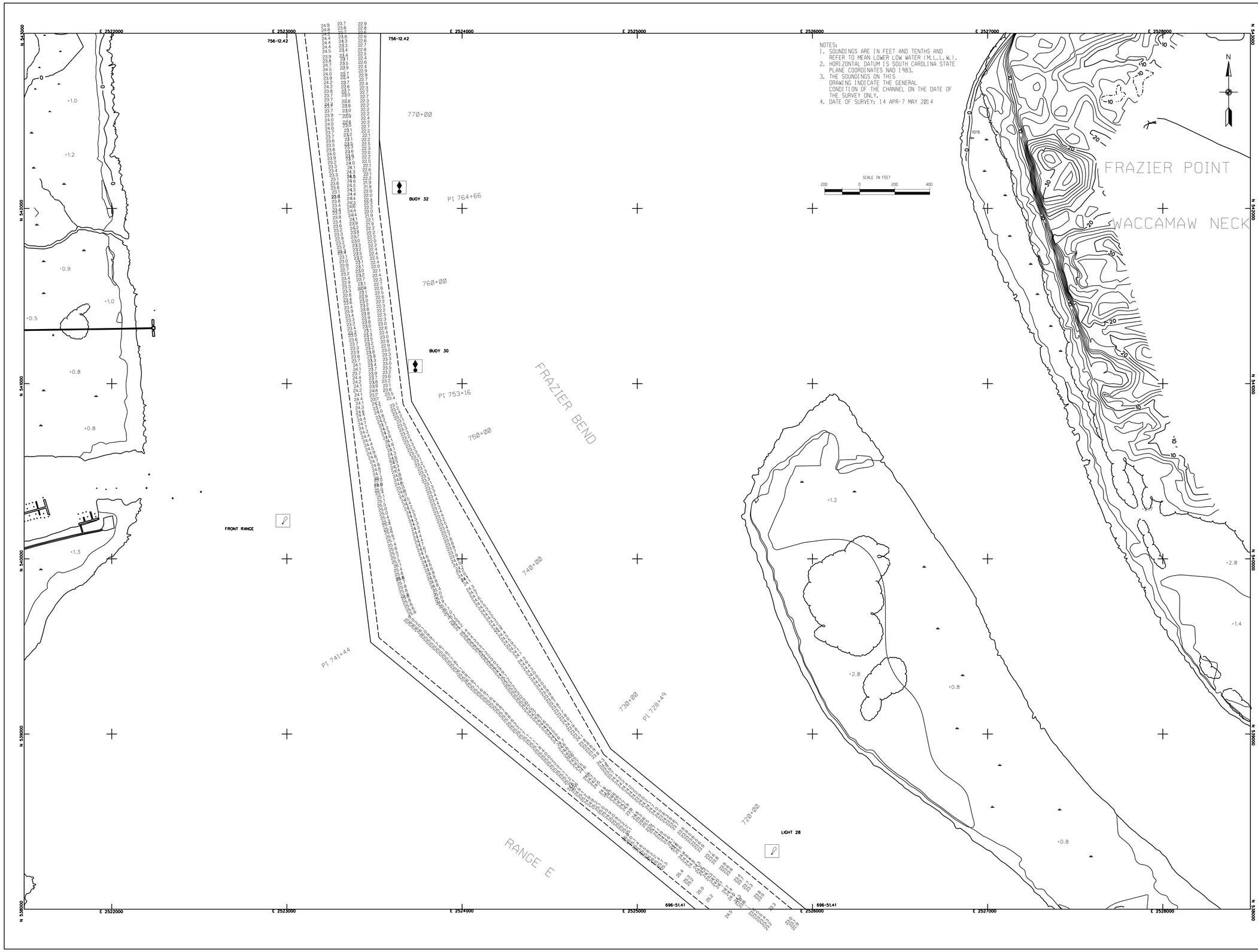

US Army Corps of Engineers
Charleston District

MARK	DESCRIPTION	DATE	APPRV.

MARK	DESCRIPTION	DATE	APPRV.

Designed by:
Drawn by: MRV
Reviewed by:
Submitted by:
Date: MAY 2014
Rev.
Design file no. 9537
Ckd by:
Drawing Code:
File name:
Plot date:
Dwg scale: 1" = 200'

U.S. ARMY ENGINEER DISTRICT
CORPS OF ENGINEERS
CHARLESTON, SOUTH CAROLINA

GEOGETOWN HARBOR
MAIN CHANNEL
GEORGETOWN, SC

CONDITION SURVEY

9537

GEORGETOWN COUNTY SOUTH CAROLINA

SHEET REFERENCE NUMBER

SHEET 13 OF 17

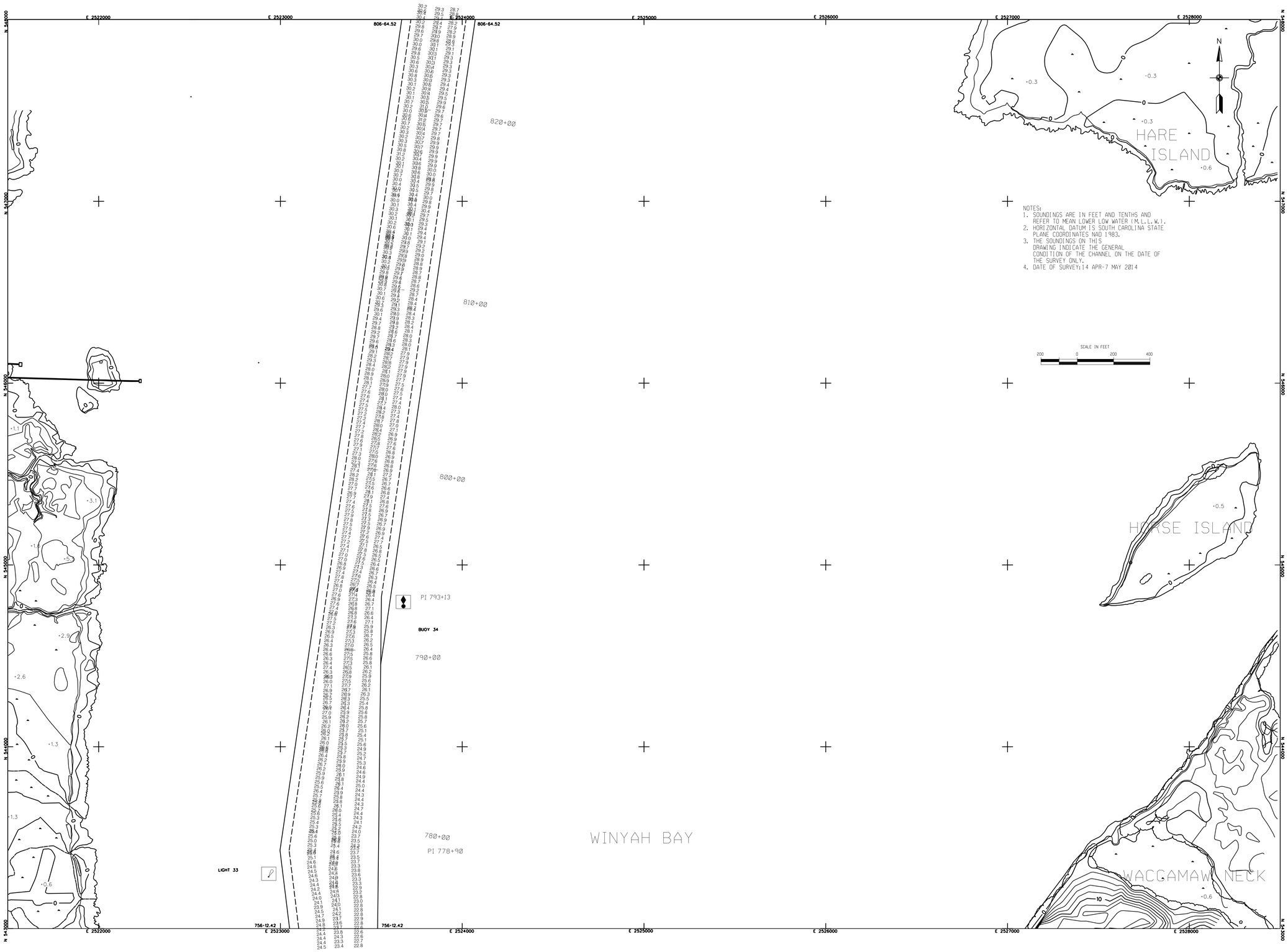

NOTES:
1. SOUNDINGS ARE IN FEET AND TENTHS AND REFER TO MEAN LOWER LOW WATER (M.L.L.W.).
2. HORIZONTAL DATUM IS SOUTH CAROLINA STATE PLANE COORDINATES NAD 1983.
3. THE SOUNDINGS ON THIS DRAWING INDICATE THE GENERAL CONDITION OF THE CHANNEL ON THE DATE OF THE SURVEY ONLY.
4. DATE OF SURVEY:14 APR-7 MAY 2014

US Army Corps of Engineers
Charleston District

MARK	DESCRIPTION	DATE	APPRV.

MARK	DESCRIPTION	DATE	APPRV.

Designed by:
Drawn by: MRV
Ckd by:
Reviewed by:
Submitted by:
Date: MAY 2014
Rev:
Design file no. 9537
Drawing Code:
File name: Plot date:
Dwg scale: 1" = 200'

U.S. ARMY ENGINEER DISTRICT
CORPS OF ENGINEERS
CHARLESTON, SOUTH CAROLINA

GEOGETOWN HARBOR
MAIN CHANNEL
GEORGETOWN, SC

CONDITION SURVEY

9537

GEORGETOWN COUNTY SOUTH CAROLINA

SHEET REFERENCE NUMBER

SHEET 14 OF 17

NOTES:
1. SOUNDINGS ARE IN FEET AND TENTHS AND REFER TO MEAN LOWER LOW WATER (M.L.L.W.).
2. HORIZONTAL DATUM IS SOUTH CAROLINA STATE PLANE COORDINATES NAD 1983.
3. THE SOUNDINGS ON THIS DRAWING INDICATE THE GENERAL CONDITION OF THE CHANNEL ON THE DATE OF THE SURVEY ONLY.
4. DATE OF SURVEY:14 APR-7 MAY 2014

US Army Corps of Engineers
Charleston District

MARK	DESCRIPTION	DATE	APPRV.	MARK	DESCRIPTION	DATE	APPRV.

Designed by:
Drawn by: MRV
Ckd by:
Reviewed by:
Submitted by:
Date: MAY 2014
Rev:
Design file no. 9537
Drawing Code:
File name:
Plot date:
Dwg scale: 1" = 200'

U.S. ARMY ENGINEER DISTRICT
CORPS OF ENGINEERS
CHARLESTON, SOUTH CAROLINA

GEOGETOWN HARBOR
MAIN CHANNEL
GEORGETOWN, SC

CONDITION SURVEY

9537

GEORGETOWN COUNTY SOUTH CAROLINA

SHEET REFERENCE NUMBER

SHEET 15 OF 17

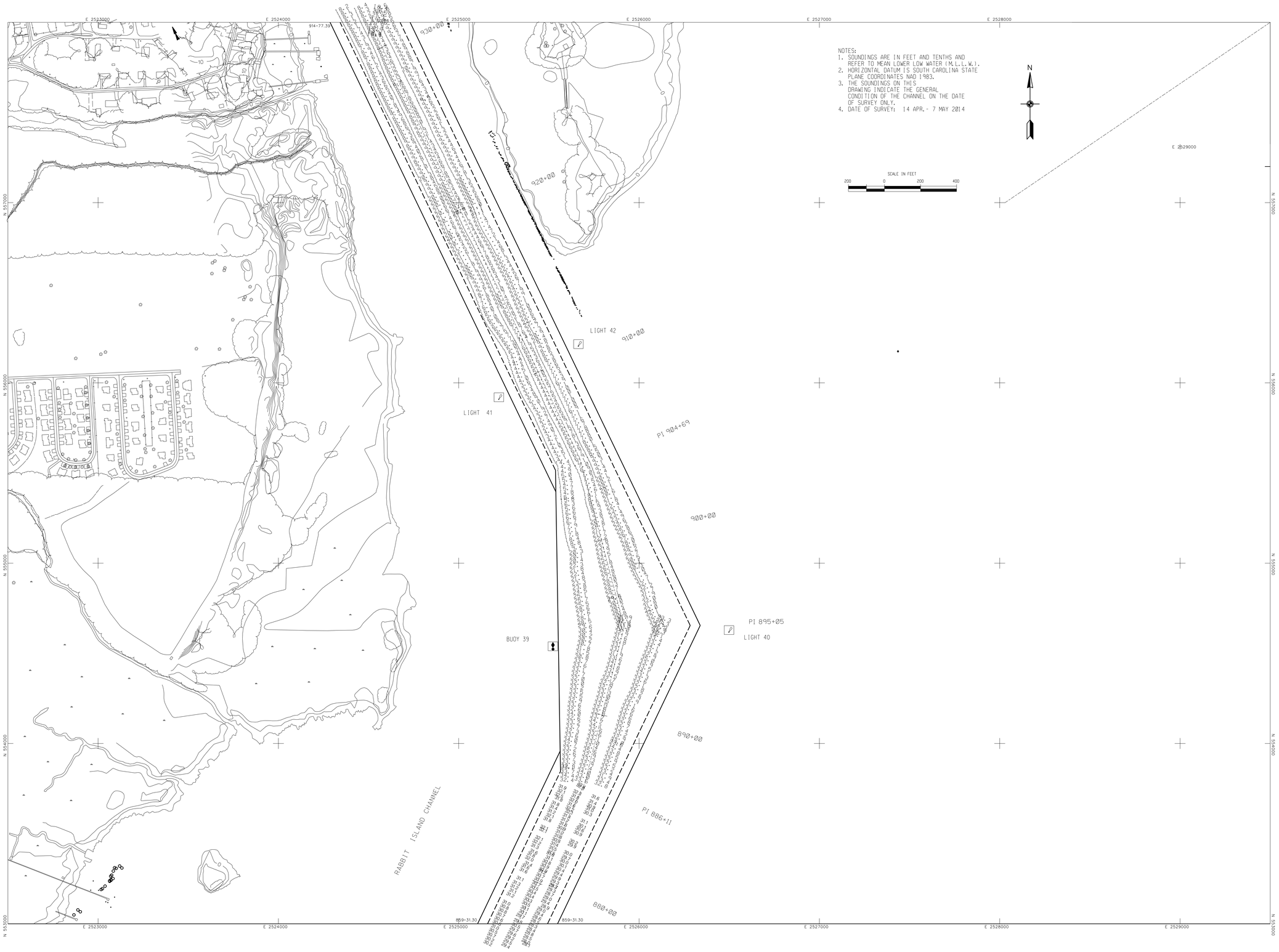

NOTES:
1. SOUNDINGS ARE IN FEET AND TENTHS AND REFER TO MEAN LOWER LOW WATER (M.L.L.W.).
2. HORIZONTAL DATUM IS SOUTH CAROLINA STATE PLANE COORDINATES NAD 1983.
3. THE SOUNDINGS ON THIS DRAWING INDICATE THE GENERAL CONDITION OF THE CHANNEL ON THE DATE OF SURVEY ONLY.
4. DATE OF SURVEY: 14 APR. - 7 MAY 2014

US Army Corps of Engineers
Charleston District

MARK	DESCRIPTION	DATE	APPRV.	MARK	DESCRIPTION	DATE	APPRV.

U.S. ARMY ENGINEER DISTRICT
CORPS OF ENGINEERS
CHARLESTON, SOUTH CAROLINA

Designed by:
Drawn by: MRV
Ckd by:
Reviewed by:
Submitted by:
Date: MAY 2014
Rev:
Design file no. 9537
Drawing Code:
File name:
Plot date:
Dwg scale: 1" = 200'

GEOGETOWN HARBOR
MAIN CHANNEL
GEORGETOWN, SC

CONDITION SURVEY

9537

GEORGETOWN COUNTY SOUTH CAROLINA

SHEET REFERENCE NUMBER

SHEET 16 OF 17

NOTES:
1. SOUNDINGS ARE IN FEET AND TENTHS AND REFER TO MEAN LOWER LOW WATER (M.L.L.W.).
2. HORIZONTAL DATUM IS SOUTH CAROLINA STATE PLANE COORDINATES NAD 1983.
3. THE SOUNDINGS ON THIS DRAWING INDICATE THE GENERAL CONDITION OF THE CHANNEL ON THE DATE OF THE SURVEY ONLY.
4. DATE OF SURVEY: 14 APRIL 2014

US Army Corps of Engineers
Charleston District

MARK	DESCRIPTION	DATE	APPRV.

MARK	DESCRIPTION	DATE	APPRV.

Designed by:
Drawn by: MRV
Ckd by:
Reviewed by:
Submitted by:
Date: MAY 2014
Rev:
Design file no. 9537
Drawing Code:
File name:
Plot date:
Dwg scale: 1" = 200'

U.S. ARMY ENGINEER DISTRICT
CORPS OF ENGINEERS
CHARLESTON, SOUTH CAROLINA

GEOGETOWN HARBOR
MAIN CHANNEL
GEORGETOWN, SC

CONDITION SURVEY

9537

GEORGETOWN COUNTY SOUTH CAROLINA

SHEET REFERENCE NUMBER