

JOINT
PUBLIC NOTICE

CHARLESTON DISTRICT, CORPS OF ENGINEERS
1949 INDUSTRIAL PARK ROAD, ROOM 140
CONWAY, SOUTH CAROLINA 29526
and
THE S.C. DEPARTMENT OF HEALTH AND ENVIRONMENTAL CONTROL
Water Quality Certification and Wetlands Section
2600 Bull Street
Columbia, South Carolina 29201

REGULATORY DIVISION
Refer to: P/N SAC-2017-01848

07 December 2017

Pursuant to Section 10 of the Rivers and Harbors Act of 1899 (33 U.S.C. 403), Section 401 of the Clean Water Act (33 U.S.C. 1344), the South Carolina Coastal Zone Management Act (48-39-10 et. seq.), and the S.C. Construction in Navigable Waters Permit Program (R. 19-450, et. seq., 1976 S.C. Code of Laws, as amended), an application has been submitted to the Department of the Army and the S.C. Department of Health and Environmental Control by

City of Conway
c/o The Brigman Company
P.O. Box 1532
Conway, South Carolina 29528

for a permit to construct a recreational, public use dock in

KINGSTON LAKE / WACCAMAW RIVER

at a location east of Kingston Street, adjacent to and north of Ocean Fish Market, in the City of Conway, Horry County, South Carolina (Latitude: 33.8368°N, Longitude: -79.0449°W), Conway Quad.

In order to give all interested parties an opportunity to express their views

NOTICE

is hereby given that written statements regarding the proposed work will be received by the **Corps** until

15 Days from the Date of this Notice,

and **SCDHEC** will receive written statements regarding the proposed work until

30 Days from the Date of this Notice

from those interested in the activity and whose interests may be affected by the proposed work.

The proposed work consists of the construction of a recreational, public use dock. In detail, the proposed project consists of the construction of a fixed pierhead with the dimensions of 249'

long x 11.5' wide with three (3) 28.5' x 26' octagonal decks and a 10' x 50' floating dock. The total square footage of the proposed structure will be 4,735 S.F. (0.11 acre). The applicant offered no compensatory mitigation for impacts associated with the project. The project purpose as stated by the applicant "is to provide residents of Conway access to the Waccamaw River for boating and recreational enjoyment".

NOTE: This public notice and associated plans are available on the Corps' website at:
<http://www.sac.usace.army.mil/Missions/Regulatory/PublicNotices> .

The District Engineer has concluded that the discharges associated with this project, both direct and indirect, should be reviewed by the South Carolina Department of Health and Environmental Control in accordance with provisions of Section 401 of the Clean Water Act. As such, this notice constitutes a request, on behalf of the applicant, for certification that this project will comply with applicable effluent limitations and water quality standards. The work shown on this application must also be certified as consistent with applicable provisions of the Coastal Zone Management Program (15 CFR 930). This activity may also require evaluation for compliance with the S. C. Construction in Navigable Waters Permit Program. State review, permitting and certification is conducted by the S. C. Department of Health and Environmental Control. The District Engineer will not process this application to a conclusion until such certifications are received. The applicant is hereby advised that supplemental information may be required by the State to facilitate the review.

This notice initiates the Essential Fish Habitat (EFH) consultation requirements of the Magnuson-Stevens Fishery Conservation and Management Act. Implementation of the proposed project would impact 0.11 acres of estuarine substrates and emergent wetlands utilized by various life stages of species comprising the shrimp, and snapper-grouper management complexes. The District Engineer's initial determination is that the proposed action would not have a substantial individual or cumulative adverse impact on EFH or fisheries managed by the South Atlantic Fishery Management Council and the National Marine Fisheries Service (NMFS). The District Engineer's final determination relative to project impacts and the need for mitigation measures is subject to review by and coordination with the NMFS.

Pursuant to the Section 7 of the Endangered Species Act of 1973 (as amended), the Corps has reviewed the project area, examined all information provided by the applicant, and the District Engineer has determined, based on the most recently available information that the West Indian Manatee (*Trichechus manatus*), Shortnose Sturgeon (*Acipenser brevirostrum*), and Atlantic sturgeon (*Acipenser oxyrinchus oxyrinchus*), Federally *endangered* species are present in the vicinity of the project. However, it has been determined that the project will have no effect on Shortnose Sturgeon (*Acipenser brevirostrum*), and Atlantic sturgeon (*Acipenser oxyrinchus oxyrinchus*), and will not result in the destruction or adverse modification of designated or proposed critical habitat. Additionally, the District Engineer has determined that the project is not likely to adversely affect the West Indian Manatee (*Trichechus manatus*) or result in the destruction or adverse modification of designated or proposed critical habitat. This public notice serves as a request for written concurrence from the U.S. Fish and Wildlife Service and/or the National Marine Fisheries Service on this determination.

In accordance with Section 106 of the NHPA, the District Engineer has consulted South Carolina ArchSite (GIS), for the presence or absence of historic properties (as defined in 36 C.F.R. 800.16)(f)(1)), and has initially determined that no historic properties are present; therefore, there will be no effect on historic properties. To ensure that other historic properties that the District Engineer is not aware of are not overlooked, this public notice also serves as a

request to the State Historic Preservation Office and any other interested parties to provide any information they may have with regard to historic properties. This public notice serves as a request for concurrence within 30 days from the SHPO (and/or Tribal Historic Preservation Officer).

The District Engineer's final eligibility and effect determination will be based upon coordination with the SHPO and/or THPO, as appropriate and required and with full consideration given to the proposed undertaking's potential direct and indirect effects on historic properties within the Corps-identified permit area.

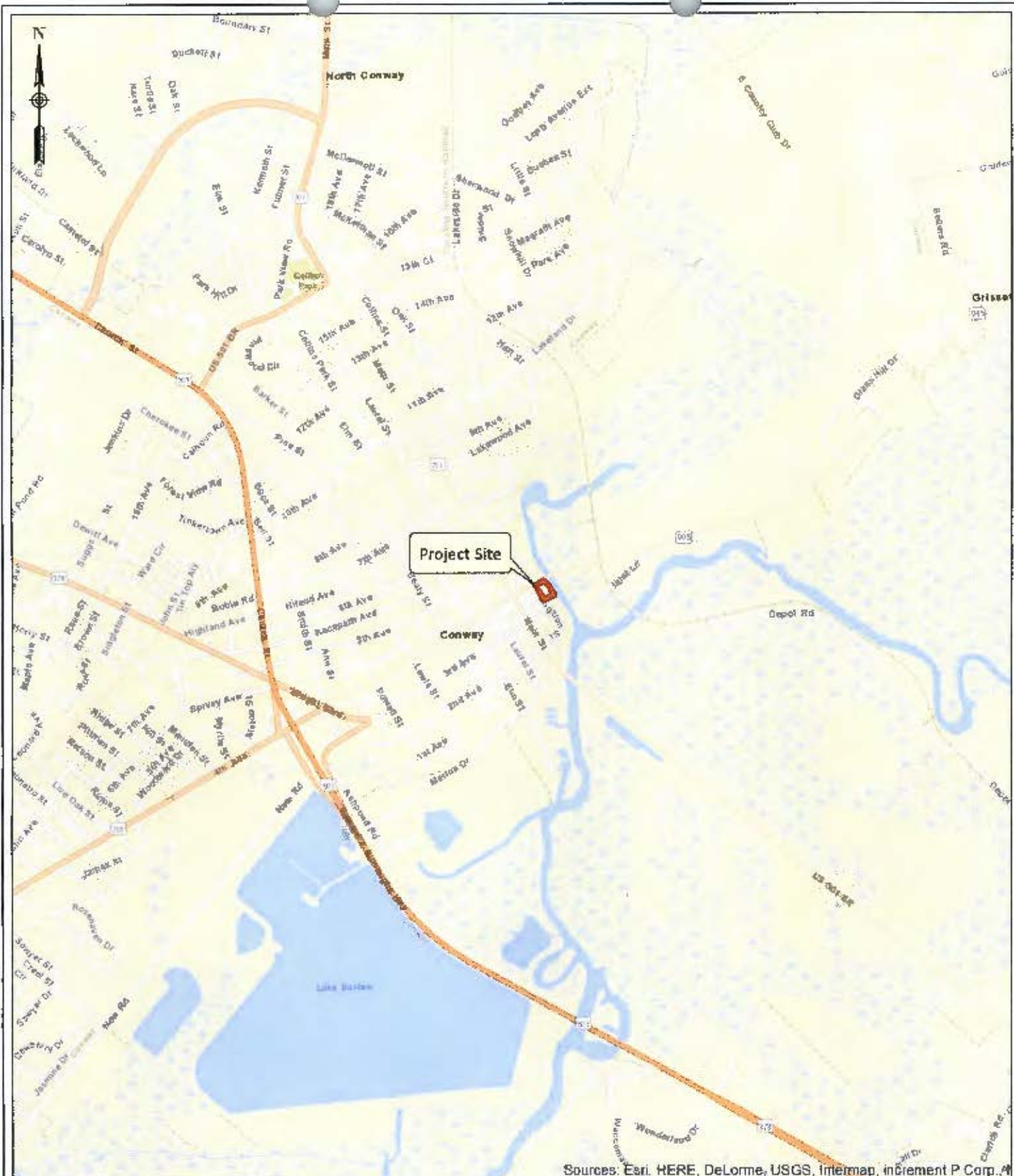
Any person may request, in writing, within the comment period specified in this notice, that a public hearing be held to consider this application. Requests for a public hearing shall state, with particularity, the reasons for holding a public hearing.

The decision whether to issue a permit will be based on an evaluation of the probable impact including cumulative impacts of the activity on the public interest. The benefit which reasonably may be expected to accrue from the project must be balanced against its reasonably foreseeable detriments. All factors which may be relevant to the project will be considered including the cumulative effects thereof; among those are conservation, economics, aesthetics, general environmental concerns, wetlands, historic properties, fish and wildlife values, flood hazards, flood plain values, land use, navigation, shoreline erosion and accretion, recreation, water supply and conservation, water quality, energy needs, safety, food and fiber production and, in general, the needs and welfare of the people. A permit will be granted unless the District Engineer determines that it would be contrary to the public interest. In cases of conflicting property rights, the Corps cannot undertake to adjudicate rival claims.

The Corps is soliciting comments from the public; Federal, state, and local agencies and officials; Indian Tribes; and other interested parties in order to consider and evaluate the impacts of this activity. Any comments received will be considered by the Corps to determine whether to issue, modify, condition or deny a permit for this project. To make this decision, comments are used to assess impacts on endangered species, historic properties, water quality, general environmental effects, and the other public interest factors listed above. Comments are used in the preparation of an Environmental Assessment and/or an Environmental Impact Statement pursuant to the National Environmental Policy Act. Comments are also used to determine the need for a public hearing and to determine the overall public interest of the activity. **Please submit comments in writing, identifying the project of interest by public notice number, to the following address:**

**U.S. Army Corps of Engineers
ATTN: REGULATORY DIVISION
1949 INDUSTRIAL PARK ROAD, ROOM 140
CONWAY, SOUTH CAROLINA 29526**

If there are any questions concerning this public notice, please contact Rob Huff, Project Manager, at (843) 365-4239.



Sources: Esri, HERE, DeLorme, USGS, Intermap, increment P Corp.,



607 Main Street - Conway, SC 29526 - Phone (843) 2

Vicinity Map
Kingston Street Riverwalk Dock
SAC-2017-01848
Horry County, South Carolina
Date 11/14/2017
Sheet 1 of 5

Proposed Fixed Pierhead & floating dock
 City of Conway
 1
 00280-F7102



the
BRIGMAN
 COMPANY
 wetland consulting - forest management - land surveying

807 Main Street - Conway, SC 29526 - Phone (843) 248-531

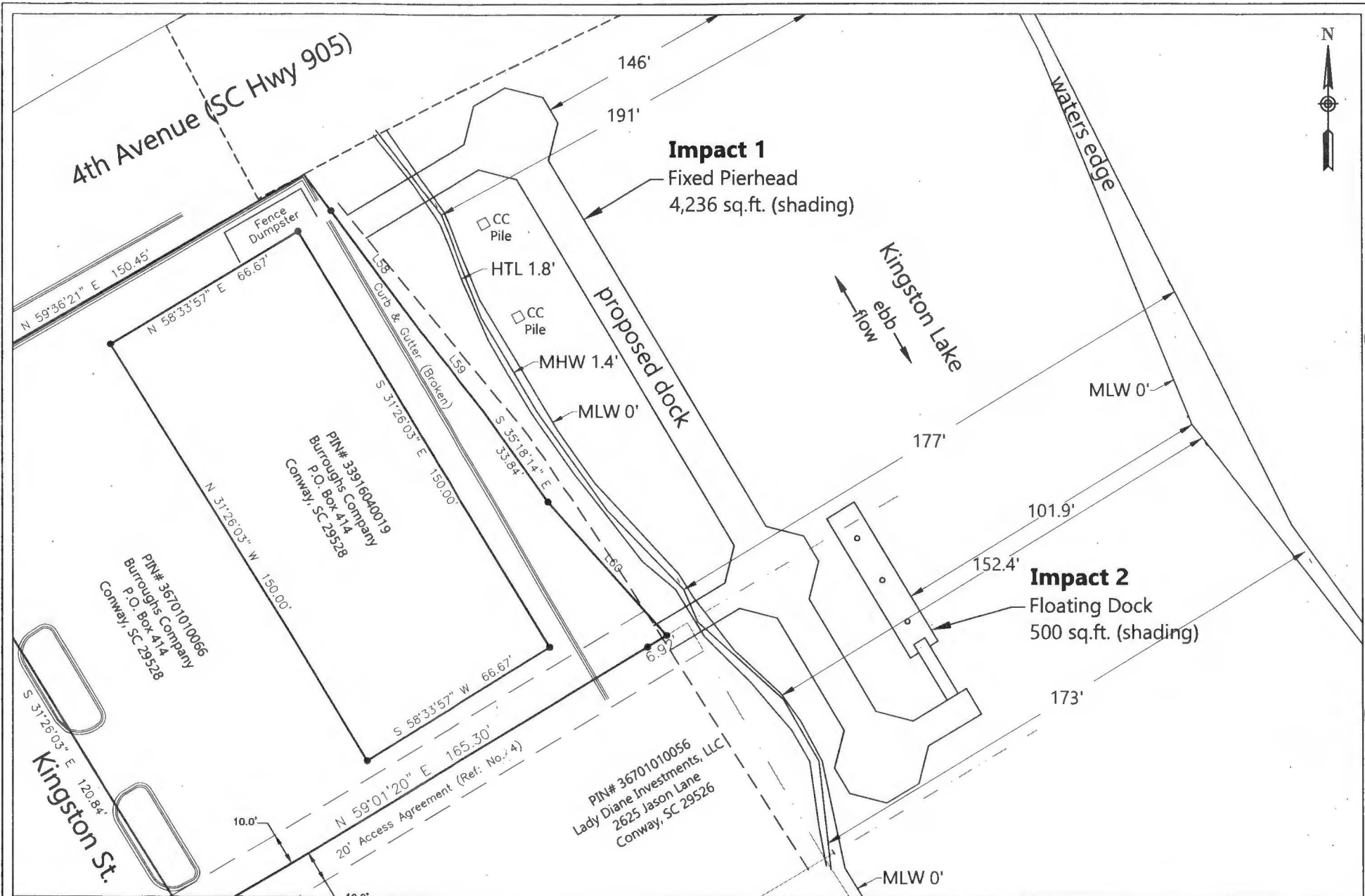
USGS Topographic Map

Ci
 Hc
 Dc
 A3

Kingston Street Riverwalk Dock
 SAC-2017-01848
 Horry County, South Carolina
 Date 11/14/2017
 Sheet 2 of 5

Proposed Fixed Pierhead & floating dock

y of Conway



the
BURGMAN
COMPANY
wetland consulting - forest management - land surveying
607 Main Street - Conway, SC 29526 - Phone (843) 248-

Overall View

Kingston Street Riverwalk Dock
SAC-2017-01848
Horry County, South Carolina
Date 11/14/2017
Sheet 3 of 5

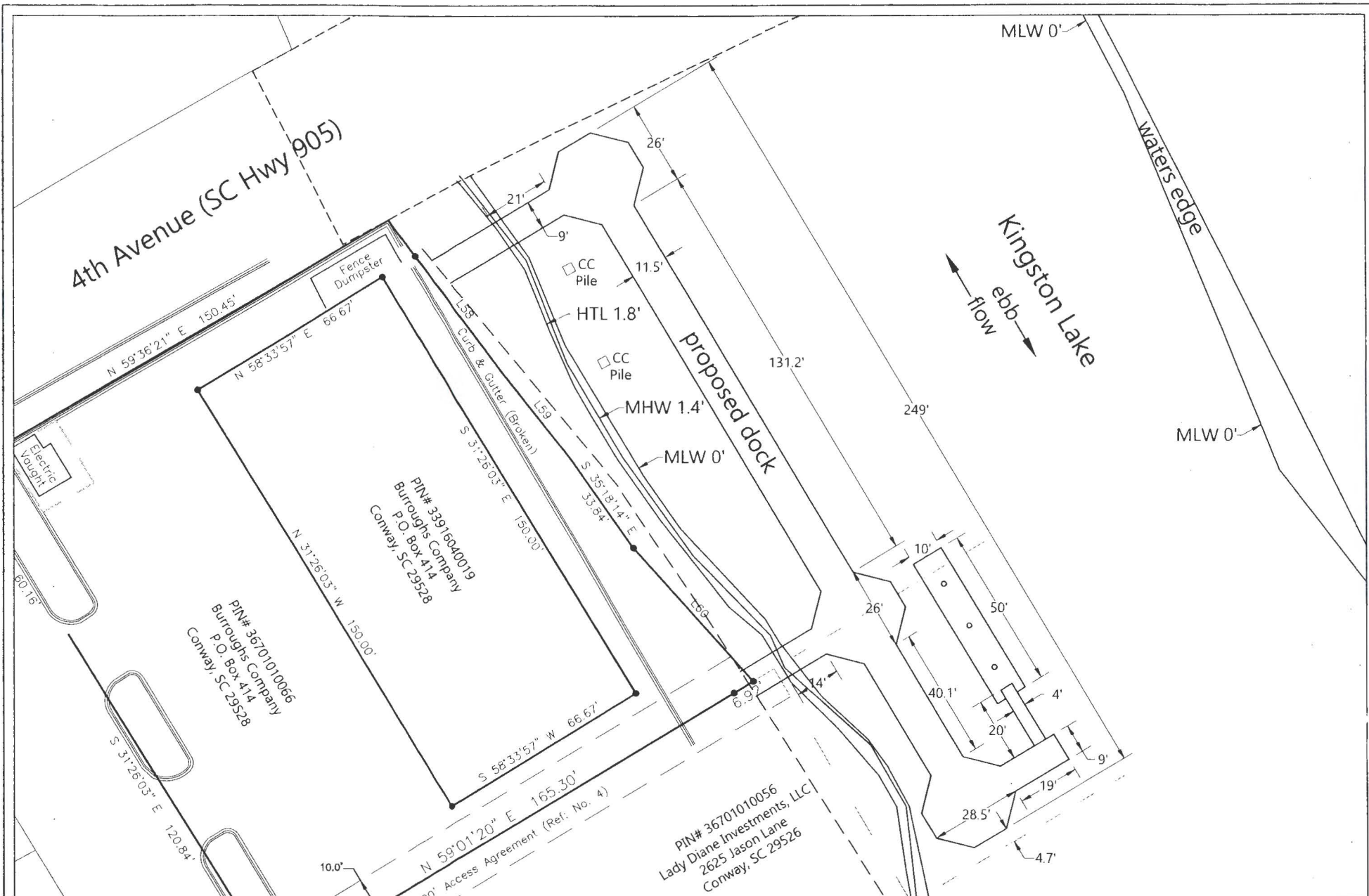
Figure 3

Proposed Activity: fixed pierhead & floating dock

Applicant: City of Conway

SCALE IN FEET
40' 0 40'

00280-17102



Dock Detail

**Kingston Street Riverwalk Dock
 SAC-2017-01848
 Horry County, South Carolina
 Date 11/14/2017
 Sheet 4 of 5**

Proposed Activity: fixed pierhead & floating dock

Applicant: City of Conway

Figure 4

