

**JOINT**  
**PUBLIC NOTICE**

**CHARLESTON DISTRICT, CORPS OF ENGINEERS**  
**1835 Assembly Street, RM 865 B1**  
**Columbia, South Carolina 29201**

and

**THE S.C. DEPARTMENT OF HEALTH AND ENVIRONMENTAL CONTROL**  
**Water Quality Certification and Wetlands Section**  
**2600 Bull Street**  
**Columbia, South Carolina 29201**

REGULATORY DIVISION

Refer to: P/N SAC-2018-01300

September 21, 2018

Pursuant to Section 10 of the Rivers and Harbors Act of 1899 (33 U.S.C. 403), Sections 401 and 404 of the Clean Water Act (33 U.S.C. 1341), and the S.C. Construction in Navigable Waters Permit Program (R. 19-450, et. seq., 1976 S.C. Code of Laws, as amended), an application has been submitted to the Department of the Army and the South Carolina Department of Health and Environmental Control by

**Ms. Carolyn Taylor**  
**1196 Bridgeview Lane**  
**Summerton, South Carolina 29148**

for a permit to extend several existing docks and an existing fuel dock in

Lake Murray

at 221 Highway 391 Prosperity, Newberry County, South Carolina (Latitude: 34.1016 °N, Longitude: 81.5695 °W), USGS Quad - Delmar.

In order to give all interested parties an opportunity to express their views

**NOTICE**

is hereby given that written statements regarding the proposed work will be received by the **Corps** until

**15 Days from the Date of this Notice,**

and **SCDHEC** will receive written statements regarding the proposed work until

**30 Days from the Date of this Notice**

from those interested in the activity and whose interests may be affected by the proposed work.

The proposed work consists of extending three existing floating docks to add 12 boat slips and an existing floating fuel dock to add space for 2 additional boats. In detail each of the three existing docks of 12 slips, currently at 92', will be extended by 24' to add 4 additional slips. The existing fuel dock, currently at 80' which serves 2 boats, will be extended 20' to make space for 2 additional boats. The existing and proposed docks will have pile driven anchors to stabilize the floating docks. The existing docks have been previously authorized under a Department of Army

Permit, SAC-2004-1E-193, issued on November 5, 2004 and modified on January 19, 2010. The applicant has not proposed any compensatory mitigation for this project. The project purpose as stated by the applicant is to create additional dock parking for customers on Lake Murray.

**NOTE: This public notice and associated plans are available on the Corps' website at:**  
<http://www.sac.usace.army.mil/Missions/Regulatory/PublicNotices> .

The District Engineer has concluded that the discharges associated with this project, both direct and indirect, should be reviewed by the South Carolina Department of Health and Environmental Control in accordance with provisions of Section 401 of the Clean Water Act. This activity may also require evaluation for compliance with the S. C. Construction in Navigable Waters Permit Program. State review, permitting and certification is conducted by the S. C. Department of Health and Environmental Control. The District Engineer will not process this application to a conclusion until such certifications are received. The applicant is hereby advised that supplemental information may be required by the State to facilitate the review.

This notice initiates the Essential Fish Habitat (EFH) consultation requirements of the Magnuson-Stevens Fishery Conservation and Management Act. Implementation of the proposed project would not impact any acres of freshwater habitat well inland of estuarine substrates and emergent wetlands utilized by various life stages of species comprising the shrimp, and snapper-grouper management complexes. The District Engineer's initial determination is that the proposed action would not have a substantial individual or cumulative adverse impact on EFH or fisheries managed by the South Atlantic Fishery Management Council and the National Marine Fisheries Service (NMFS). The District Engineer's final determination relative to project impacts and the need for mitigation measures is subject to review by and coordination with the NMFS.

Pursuant to the Section 7 of the Endangered Species Act of 1973 (as amended), the Corps has reviewed the project area, examined all information provided by the applicant, and the District Engineer has determined, based on the most recently available information that the project will have no effect on any Federally endangered, threatened, or proposed species and will not result in the destruction or adverse modification of designated or proposed critical habitat. This public notice serves as a request to the U.S. Fish and Wildlife Service and the National Marine Fisheries Service for any additional information they may have on whether any listed or proposed endangered or threatened species or designated or proposed critical habitat may be present in the area which would be affected by the activity.

Pursuant to Section 106 of the National Historic Preservation Act (NHPA), this public notice also constitutes a request to Indian Tribes to notify the District Engineer of any historic properties of religious and cultural significance to them that may be affected by the proposed undertaking.

In accordance with Section 106 of the NHPA, the District Engineer has consulted South Carolina ArchSite (GIS), for the presence or absence of historic properties (as defined in 36 C.F.R. 800.16)(f)(1)), and has initially determined that no historic properties are present; therefore, there will be no effect on historic properties. To ensure that other historic properties that the District Engineer is not aware of are not overlooked, this public notice also serves as a request to the State Historic Preservation Office and any other interested parties to provide any information they may have with regard to historic properties. This public notice serves as a request for concurrence within 30 days from the SHPO (and/or Tribal Historic Preservation

Officer).

The District Engineer's final eligibility and effect determination will be based upon coordination with the SHPO and/or THPO, as appropriate and required and with full consideration given to the proposed undertaking's potential direct and indirect effects on historic properties within the Corps-identified permit area.

Any person may request, in writing, within the comment period specified in this notice, that a public hearing be held to consider this application. Requests for a public hearing shall state, with particularity, the reasons for holding a public hearing.

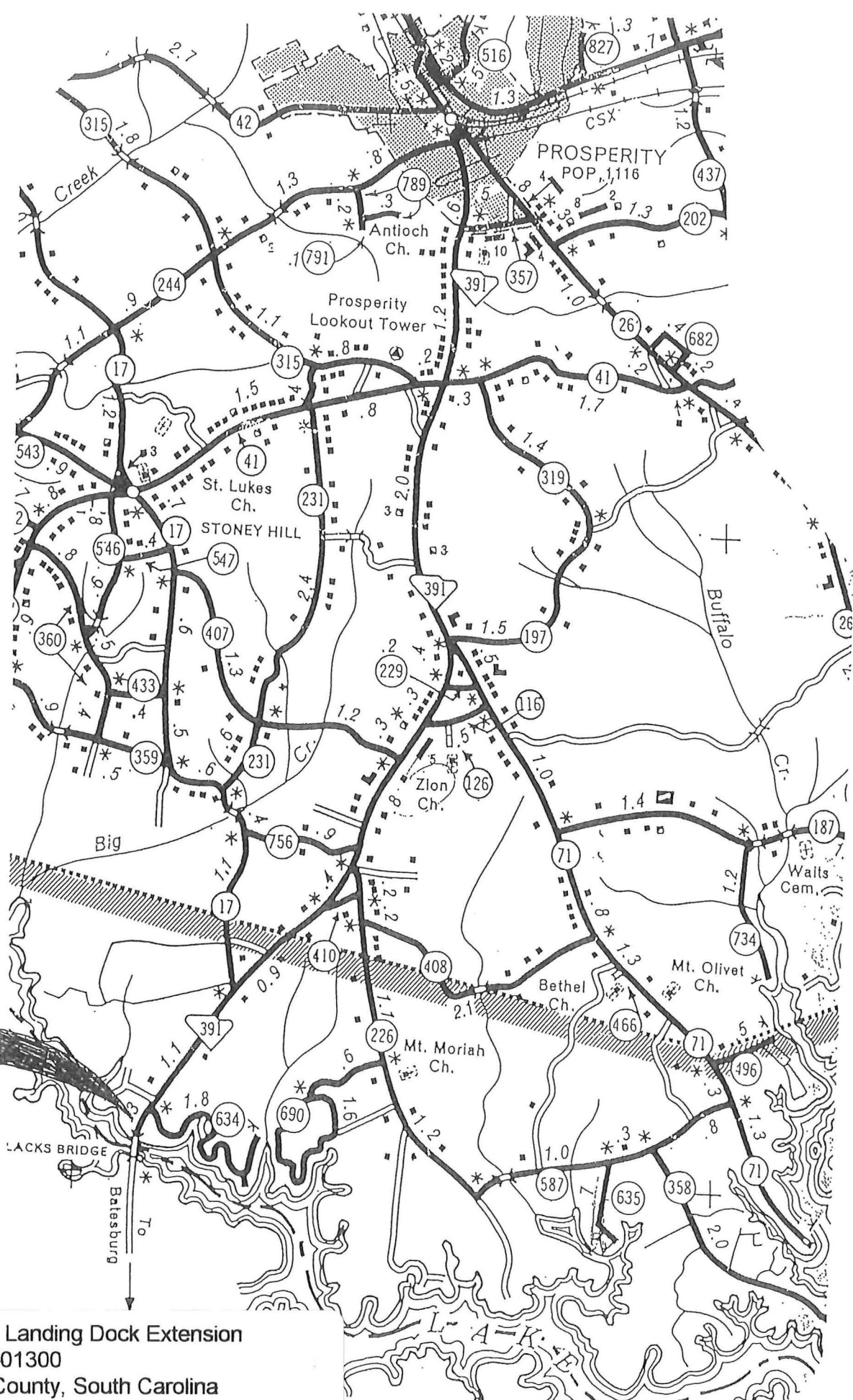
The decision whether to issue a permit will be based on an evaluation of the probable impact including cumulative impacts of the activity on the public interest. The benefit which reasonably may be expected to accrue from the project must be balanced against its reasonably foreseeable detriments. All factors which may be relevant to the project will be considered including the cumulative effects thereof; among those are conservation, economics, aesthetics, general environmental concerns, wetlands, historic properties, fish and wildlife values, flood hazards, flood plain values, land use, navigation, shoreline erosion and accretion, recreation, water supply and conservation, water quality, energy needs, safety, food and fiber production and, in general, the needs and welfare of the people. A permit will be granted unless the District Engineer determines that it would be contrary to the public interest. In cases of conflicting property rights, the Corps cannot undertake to adjudicate rival claims.

The Corps is soliciting comments from the public; Federal, state, and local agencies and officials; Indian Tribes; and other interested parties in order to consider and evaluate the impacts of this activity. Any comments received will be considered by the Corps to determine whether to issue, modify, condition or deny a permit for this project. To make this decision, comments are used to assess impacts on endangered species, historic properties, water quality, general environmental effects, and the other public interest factors listed above. Comments are used in the preparation of an Environmental Assessment and/or an Environmental Impact Statement pursuant to the National Environmental Policy Act. Comments are also used to determine the need for a public hearing and to determine the overall public interest of the activity. **Please submit comments in writing, identifying the project of interest by public notice number, to the following address:**

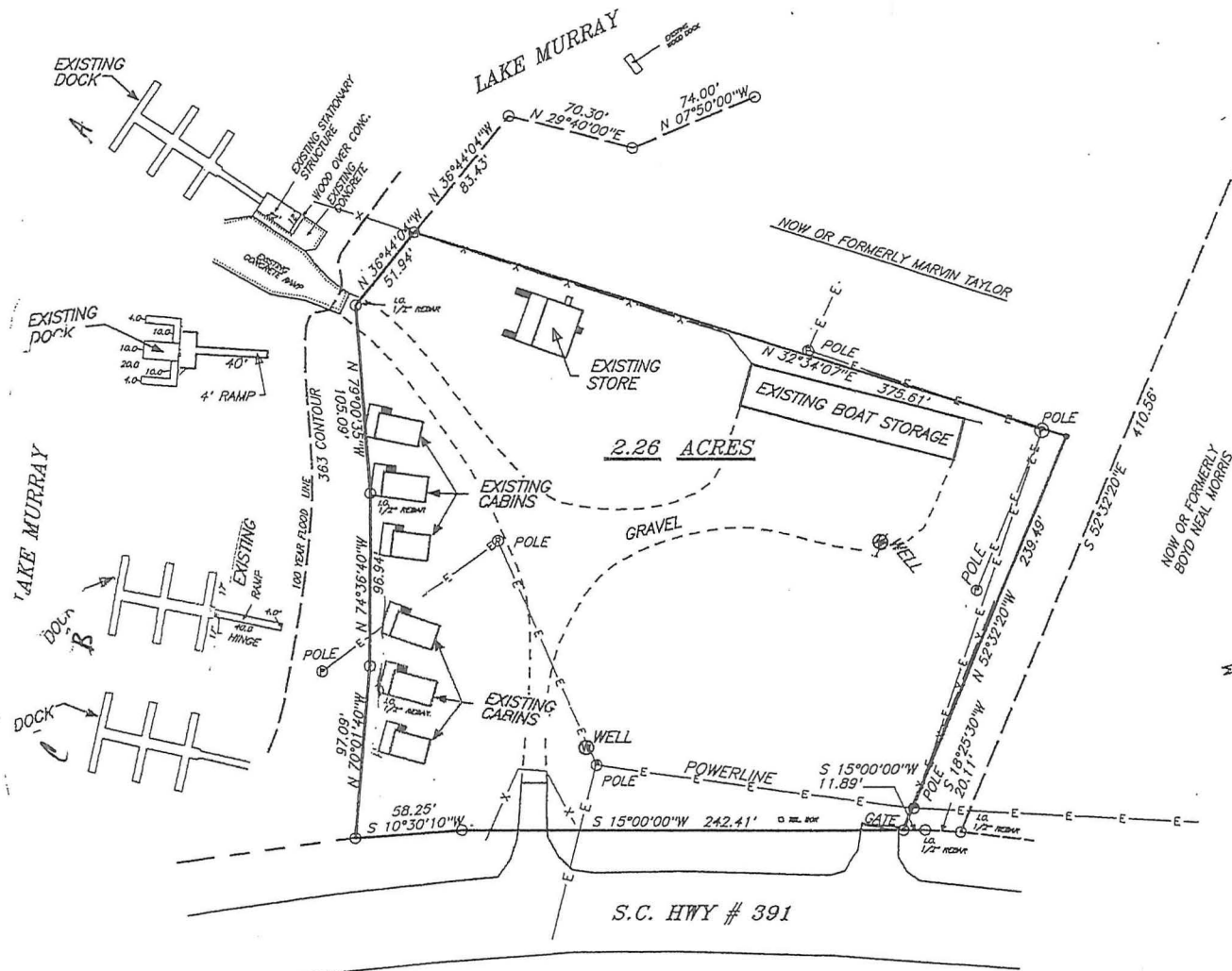
**U.S. Army Corps of Engineers  
ATTN: REGULATORY DIVISION  
1835 Assembly Street, RM 865 B1  
Columbia, South Carolina 29201**

If there are any questions concerning this public notice, please contact Jarrett Cellini, Project Manager, at (803) 253-3916.

SITE

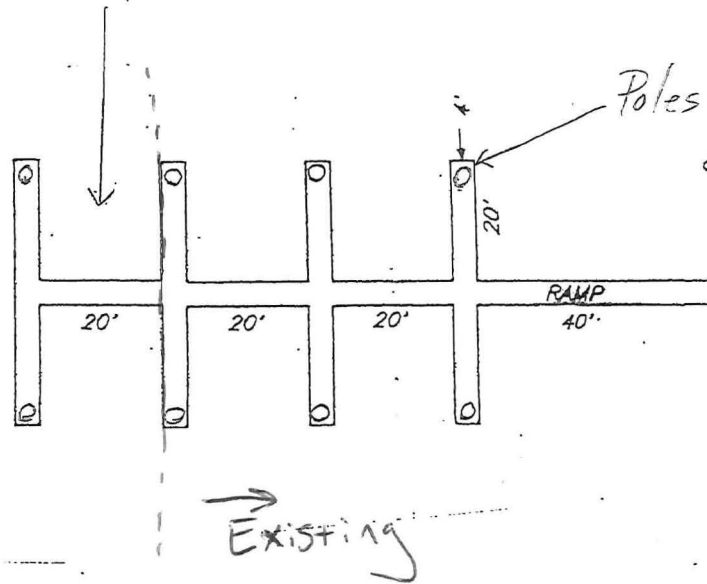


Riverwinds Landing Dock Extension  
 SAC-2018-01300  
 Newberry County, South Carolina  
 Sheet # 1 of 4  
 Dated September 21, 2018



Riverwinds Landing Dock Extension  
 SAC-2018-01300  
 Newberry County, South Carolina  
 Sheet # 2 of 4  
 Dated September 21, 2018

Proposed Extension A, B, C Docks - Existing



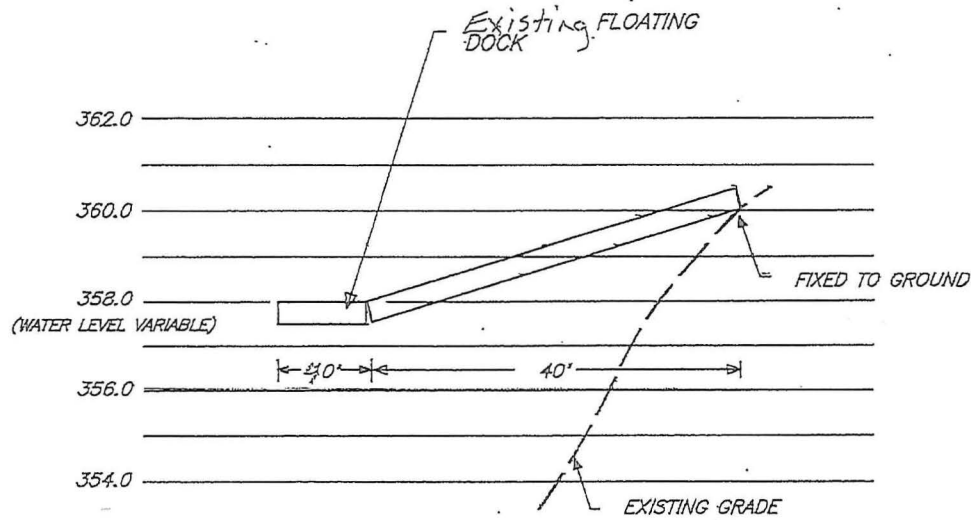
Poles are driven to anchor each 20' section on both sides.

Project Title:	Courtesy Docks Riverwinds Landing
Project Location:	221 Hwy 391 Prosperity, SC 29127

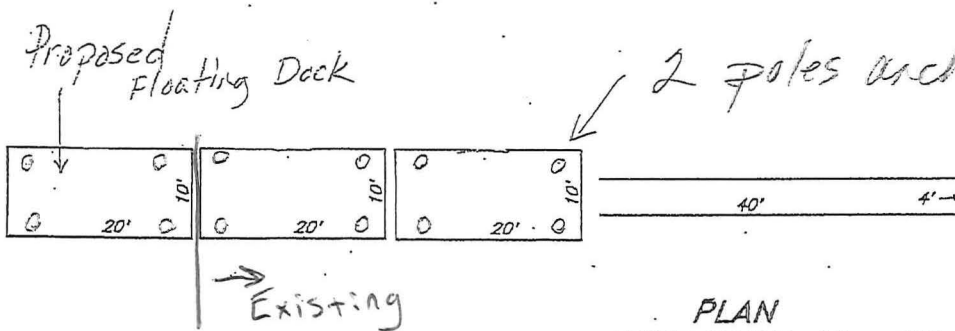
Revisio	Date

Riverwinds Landing Dock Extension  
 SAC-2018-01300  
 Newberry County, South Carolina  
 Sheet # 3 of 4  
 Dated September 21, 2018

# Fuel Dock



**PROFILE**  
 VERTICAL SCALE: 1" = 4'  
 HORIZ SCALE: 1" = 20'



**PLAN**  
 HORIZ SCALE: 1" = 20'

Riverwinds Landing Dock Extension  
 SAC-2018-01300  
 Newberry County, South Carolina  
 Sheet # 4 of 4  
 Dated September 21, 2018