JOINT
PUBLIC NOTICE

ON DISTRICT, CORPS OF ENGINEERS
69A Hagood Avenue
eston, South Carolina 29403-5107
and
NT OF HEALTH AND ENVIRONMENTAL CONTROL
of Environmental Quality Control
ertification and Wetlands Programs Section
2600 Bull Street
lumbia, South Carolina 29201

22 July 2005

Harbors Act of 1899 (33 U.S.C. 403), Sections 401 and 404 of the
e South Carolina Coastal Zone Management Act (48-39-10 et.seq.) an
artment of the Army and the S.C. Department of Health and

JOE VENO
1536 PINOPOLIS ROAD
CORNER, SOUTH CAROLINA 29461

LAKE MOULTRIE

ar Moncks Corner, in Berkeley County, South Carolina

s an opportunity to express their views

NOTICE

regarding the proposed work will be received by both of the above

N, MONDAY, AUGUST 22, 2005

ıose interests may be affected by the proposed work.

cing 64 cubic yards of sand along the beach area of the property. The
ıe slope into the water. The material will cover an area of approximately
to the applicant is to provide private recreational use.

d in this notice are available and will be provided, upon receipt of a
d in obtaining a copy of the plans for the specific project. The request
ic notice number and a self-addressed stamped envelope must also be
Your request for drawings should be addressed to the

REGULATORY DIVISION
Refer to: P/N #2205-2W-144
Joe Veno

22 July 2005

U.S. Army Corps of Engineers
ATTN: REGULATORY DIVISION
69A Hagood Avenue
Charleston, South Carolina 29403-5107

The District Engineer has concluded that the discharges associated with this project, both direct and indirect, should be reviewed by the South Carolina Department of Health and Environmental Control in accordance with provisions of Section 401 of the Clean Water Act. As such, this notice constitutes a request, on behalf of the applicant, for certification that this project will comply with applicable effluent limitations and water quality standards. The work shown on this application must also be certified as consistent with applicable provisions of the South Carolina Coastal Zone Management Act (15 CFR 930). The District Engineer will not process this application to a conclusion until such certifications are received. The applicant is hereby advised that supplemental information may be required by the State to facilitate the review. Persons wishing to comment or object to State certification must submit all comments in writing to the S.C. Department of Health and Environmental Control at the above address within thirty (30) days of the date of this notice.

This notice initiates the Essential Fish Habitat (EFH) consultation requirements of the Magnuson-Stevens Fishery Conservation and Management Act. Implementation of the proposed project would impact 0.12 acre of estuarine substrates and emergent wetlands utilized by various life stages of species comprising the red drum, shrimp, and snapper-grouper management complexes. Our initial determination is that the proposed action would not have a substantial individual or cumulative adverse impact on EFH or fisheries managed by the South Atlantic Fishery Management Council and the National Marine Fisheries Service (NMFS). Our final determination relative to project impacts and the need for mitigation measures is subject to review by and coordination with the NMFS.

Pursuant to Section 7(c) of the Endangered Species Act of 1973 (as amended), the District Engineer has consulted the most recently available information and has determined that the project is not likely to adversely affect any Federally endangered, threatened, or proposed species or result in the destruction or adverse modification of designated or proposed critical habitat. This public notice serves as a request for written concurrence from the U.S. Fish and Wildlife Service and/or the National Marine Fisheries Service on this determination.

The District Engineer has consulted the latest published version of the National Register of Historic Places for the presence or absence of registered properties, or properties listed as being eligible for inclusion therein, and this worksite is not included as a registered property or property listed as being eligible for inclusion in the Register. Consultation of the National Register constitutes the extent of cultural resource investigations by the District Engineer, and he is otherwise unaware of the presence of such resources. Presently unknown archaeological, scientific, prehistoric, or historical data may be lost or destroyed by the work to be accomplished under the requested permit.

Any person may request, in writing, within the comment period specified in this notice, that a public hearing be held to consider this application. Requests for a public hearing shall state, with particularity, the reasons for holding a public hearing.

REGULATORY DIVISION
Refer to: P/N # 2005-2W-144
Joe Veno

22 July 2005

The decision whether to issue a permit will be based on an evaluation of the probable impact including cumulative impacts of the activity on the public interest. That decision will reflect the national concern for both protection and utilization of important resources. The benefit which reasonably may be expected to accrue from the project must be balanced against its reasonably foreseeable detriments. All factors which may be relevant to the project will be considered including the cumulative effects thereof; among those are conservation, economics, aesthetics, general environmental concerns, wetlands, historic properties, fish and wildlife values, flood hazards, flood plain values, land use, navigation, shoreline erosion and accretion, recreation, water supply and conservation, water quality, energy needs, safety, food and fiber production and, in general, the needs and welfare of the people. A permit will be granted unless the District Engineer determines that it would be contrary to the public interest. In cases of conflicting property rights, the Corps of Engineers cannot undertake to adjudicate rival claims.

The Corps of Engineers is soliciting comments from the public; Federal, state, and local agencies and officials; Indian Tribes; and other interested parties in order to consider and evaluate the impacts of this activity. Any comments received will be considered by the Corps of Engineers to determine whether to issue, modify, condition or deny a permit for this project. To make this decision, comments are used to assess impacts on endangered species, historic properties, water quality, general environmental effects, and the other public interest factors listed above. Comments are used in the preparation of an Environmental Assessment and/or an Environmental Impact Statement pursuant to the National Environmental Policy Act. Comments are also used to determine the need for a public hearing and to determine the overall public interest of the activity.

If there are any questions concerning this public notice, please contact me at 843-329-8044 or toll free at 1-866-329-8187.

Robin Coller-Socha
Project Manager
Regulatory Division
U.S. Army Corps of Engineers

GENERAL OVER HEAD VIEW

RE: PN#2005-2W-144

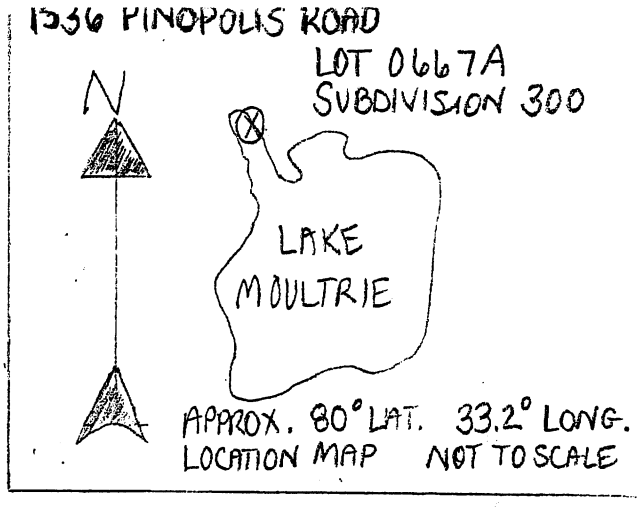

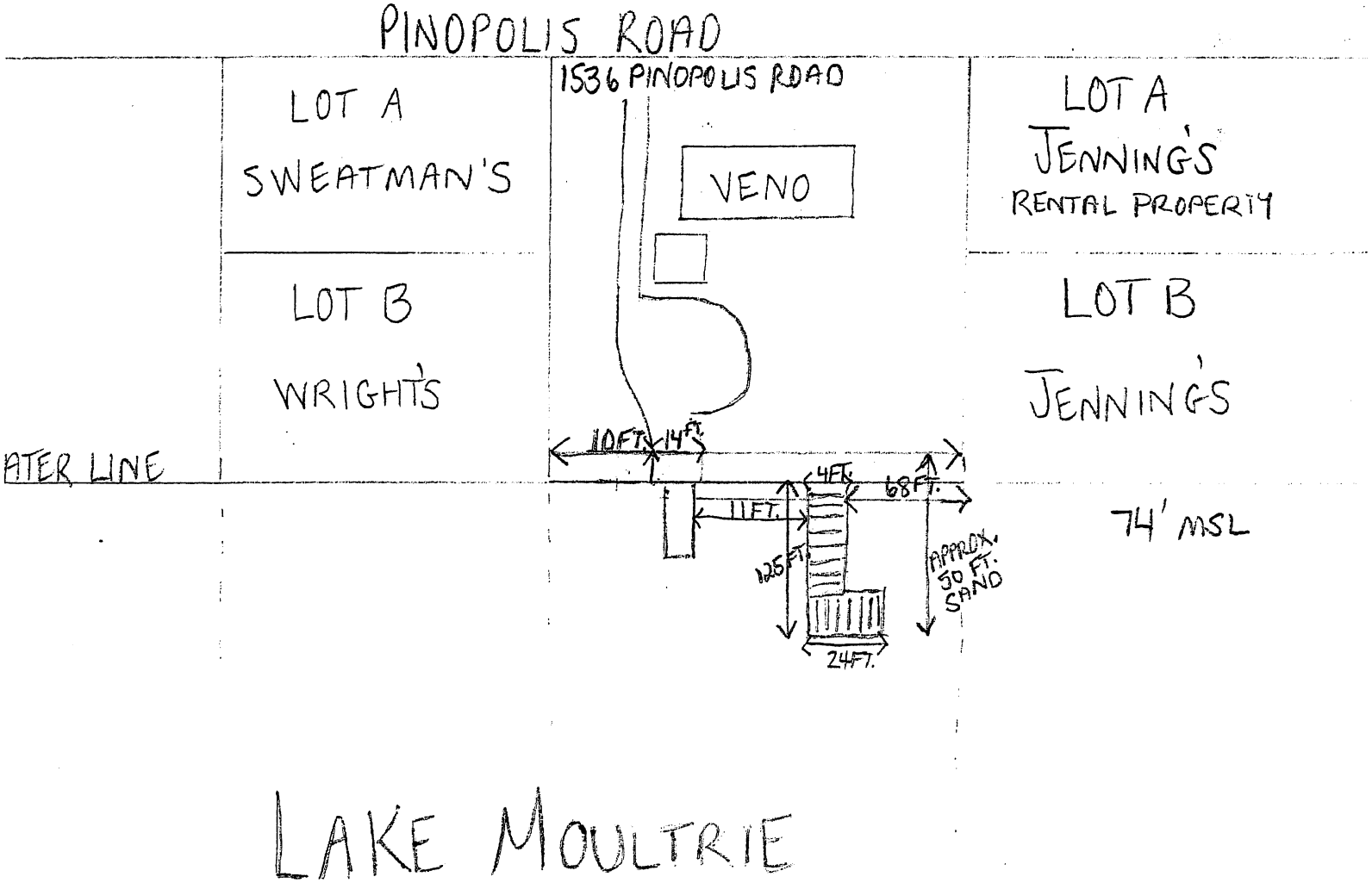

REVISIONS	
DATE	INITIALS

PROJECT TITLE:
SAND BEACH NOURISHMENT

PROJECT LOCATION:
1536 PINOPOLIS RD., M.C., SC

APPLICANT
JOE VENO

DATE:
11 July 2005

SCALE:

APPLICATION #:
2005-2W-144

SHEET OF
1 of 2

CROSS SECTION VIEW

PN# 2005-2W-144

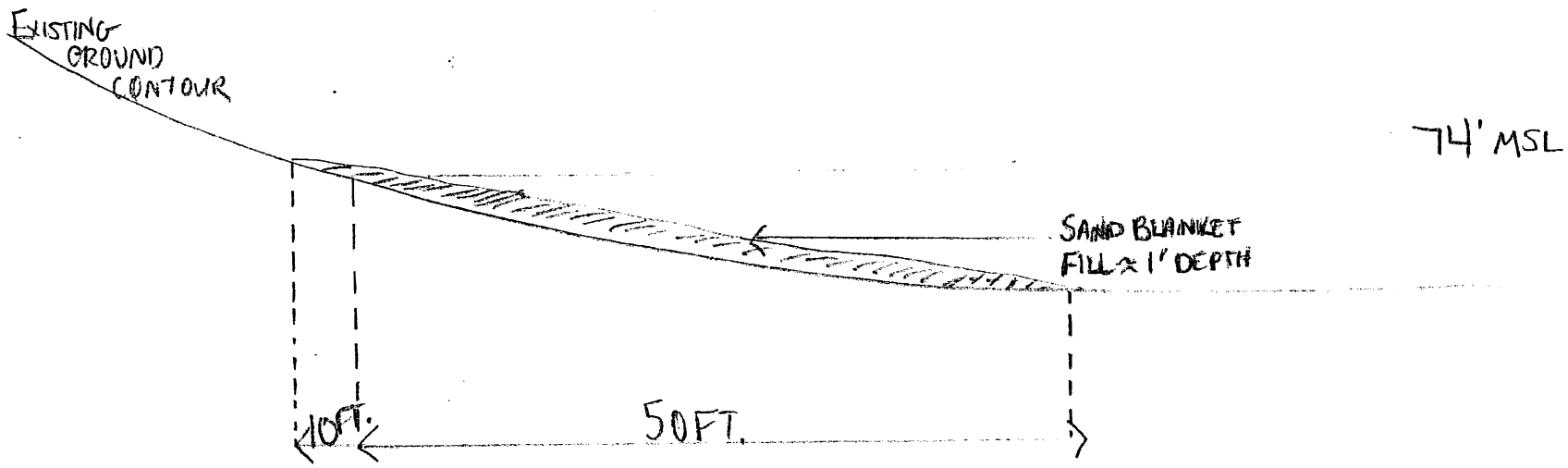

PN#2005-2W-144
Joe Veno
Sand Beach Nourishment
11 July 2005
Sheet 2 of 2