DEPARTMENT OF THE ARMY
CHARLESTON DISTRICT, CORPS OF ENGINEERS
69-A Hagood Avenue
CHARLESTON, SOUTH CAROLINA 29403-5107

REPLY TO
ATTENTION OF

REGULATORY DIVISION
Refer to: P/N #2006-1085-2IR-C (Revised) May 26, 2006
SC Electric & Gas Company, Bushy Park
To construct a pier and dolphin system in the Cooper River, Charleston County, South Carolina.

Drawings for the public notice issued on 12 May, 2006 indicated that the application was made by:

Charleston Bulk Transfer, LLC
525 East Bay Street
Charleston, SC 29403

The applicant has submitted revised drawings dated May 15, 2006, noting that the application was made by:

SCE&G
6248 Bush River Road
Columbia, SC 29212

All other information in the original public notice remains the same.

Robin Coller-Socha
Project Manager
Regulatory Division
U.S. Army Corps of Engineers

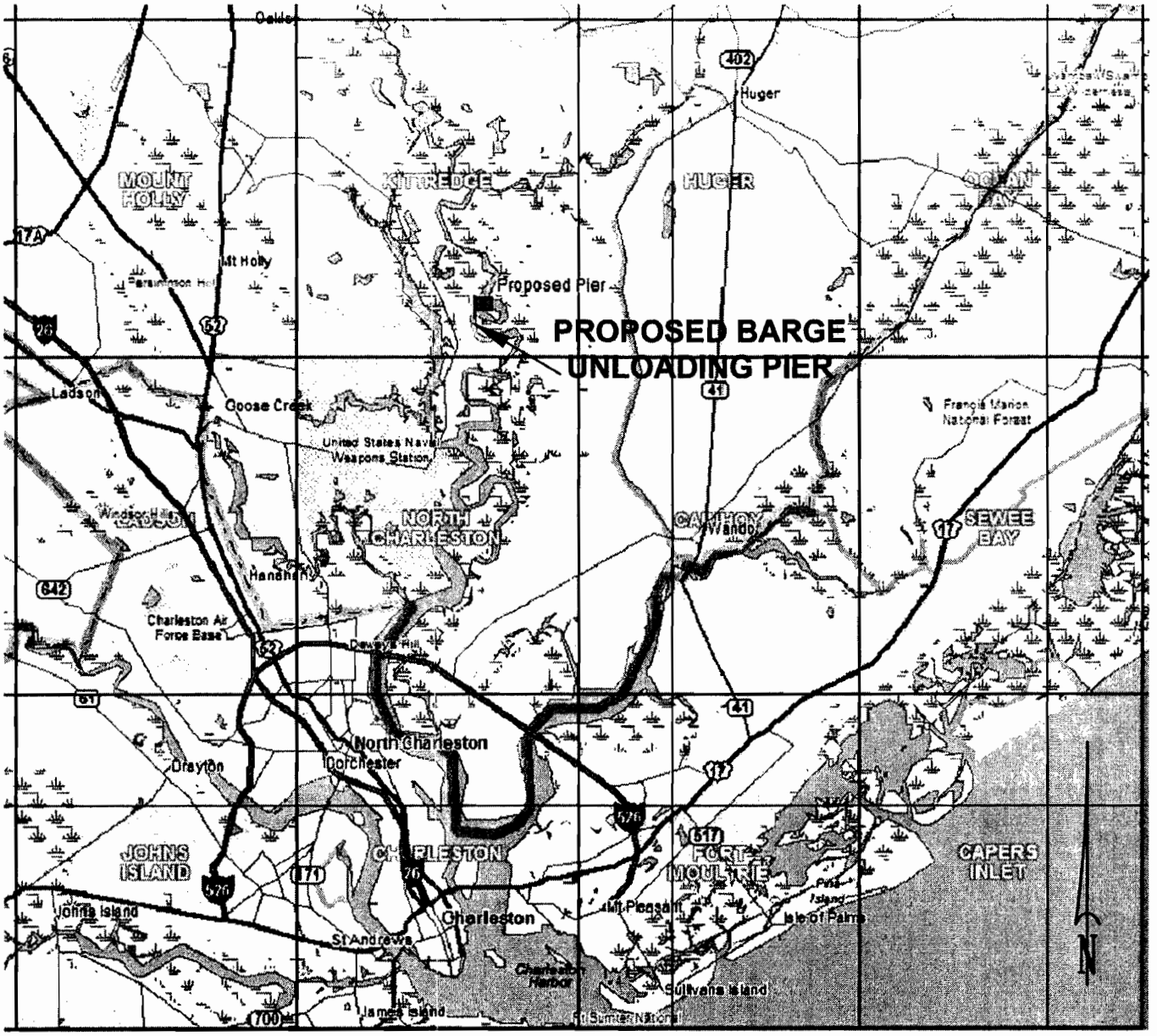

PROJECT LOCATION:

LATITUDE: 33° 00.9' N
LONGITUDE: 79° 55.4' W

VICINITY MAP
BARGE UNLOADING PIER

REFERENCE:

USGS SC QUADRANGLES

DATUM: MEAN SEA LEVEL

ADJACENT PROPERTY OWNERS:

1. SC ELECTRIC & GAS CO.
   LAND DEPT MZ6, COLUMBIA, SC 29218
2. BERKELEY COUNTY
   C/O JACOBS APPLIED TECHNOLOGY
   GOOSE CREEK, SC 29445

PROPOSED: BARGE UNLOADING PIER & MOORING DOLPHINS

IN: COOPER RIVER

AT: SCE&G WILLIAMS STATION, BUSHY PARK
BERKELEY COUNTY, SOUTH CAROLINA

APPLICATION BY: SOUTH CAROLINA ELECTRIC & GAS CO., INC.
6248 BUSH RIVER RD., COLUMBIA, SC 29212

DRAWN BY: JVN FILE NAME: CBT PERMIT 2

SHEET: 1 OF 7 DATE: MAY 15, 2006

P/N # 2006-1085-2IR-C (Revised)

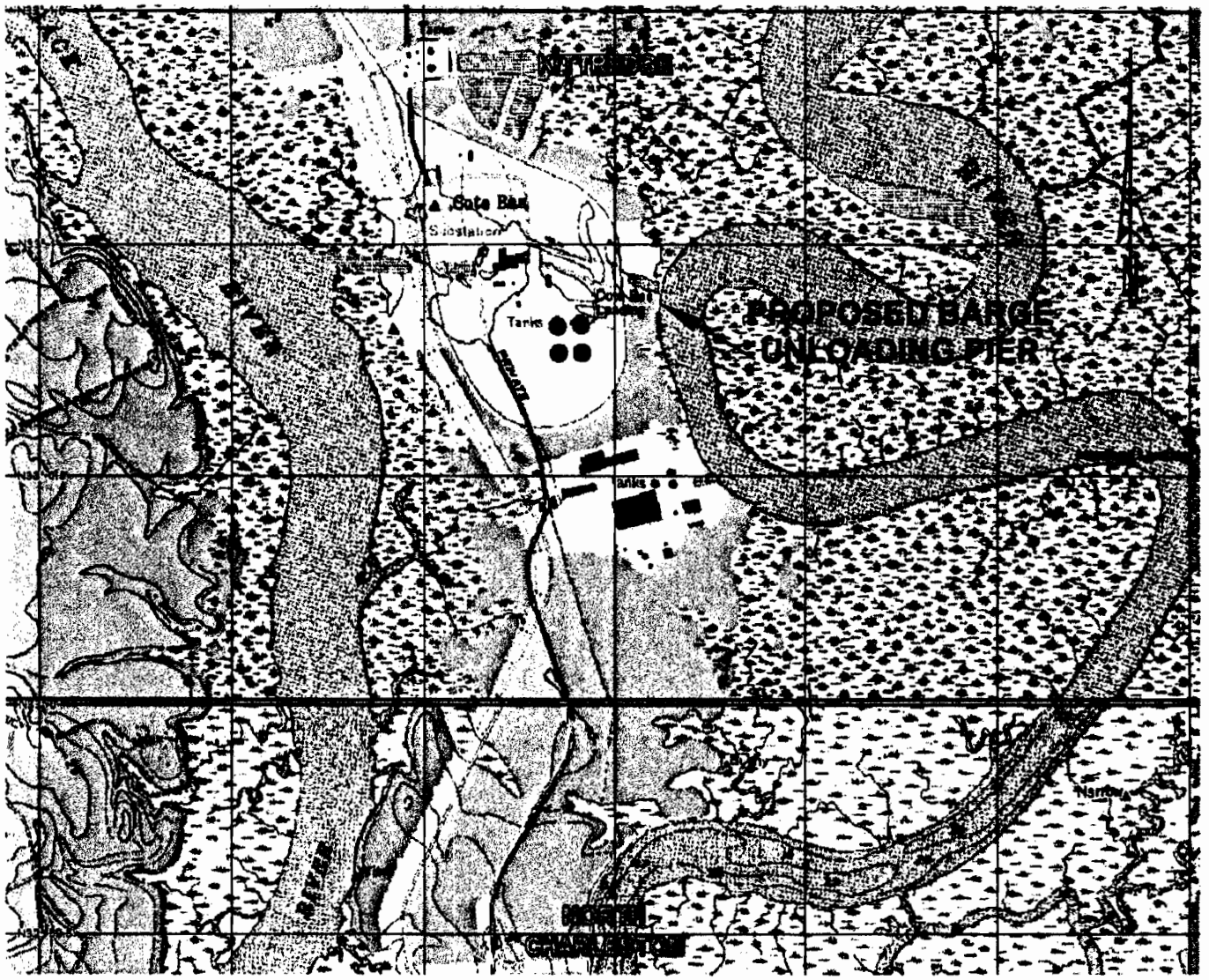

PROJECT LOCATION:

LATITUDE: 33° 00.9' N
LONGITUDE: 79° 55.4' W

LOCATION MAP
BARGE UNLOADING PIER

REFERENCE:

USGS KITTREDGE AND
NORTH CHARLESTON QUADRANGLES

DATUM: MEAN SEA LEVEL

ADJACENT PROPERTY OWNERS:

1. SC ELECTRIC & GAS CO.
   LAND DEPT MZ6, COLUMBIA, SC 29218
2. BERKELEY COUNTY
   C/O JACOBS APPLIED TECHNOLOGY
   GOOSE CREEK, SC 29445

PROPOSED: BARGE UNLOADING PIER & MOORING DOLPHINS

IN: COOPER RIVER

AT: SCE&G WILLIAMS STATION, BUSHY PARK
BERKELEY COUNTY, SOUTH CAROLINA

APPLICATION BY: SOUTH CAROLINA ELECTRIC & GAS CO., INC.
6248 BUSH RIVER RD., COLUMBIA, SC 29212

DRAWN BY: JVN FILE NAME: CBT PERMIT 2

SHEET: 2 OF 7 DATE: MAY 15, 2006

P/N # 2006-1085-2IR-C (Revised)

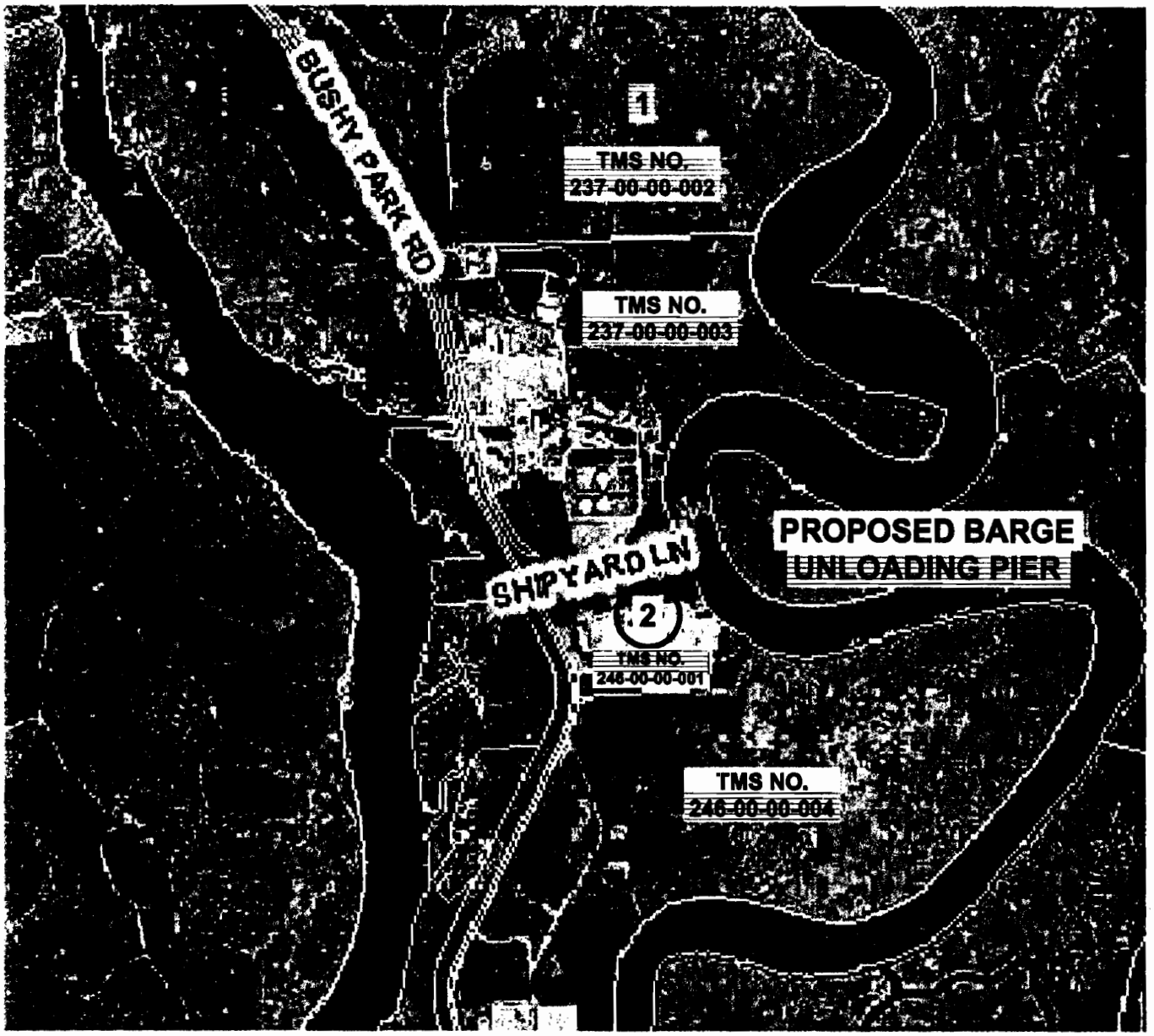

PROJECT LOCATION:

LATITUDE: 33° 00.9' N
LONGITUDE: 79° 55.4' W

AERIAL PHOTO
BARGE UNLOADING PIER

REFERENCE:

BERKELEY COUNTY GIS

DATUM: MEAN SEA LEVEL

ADJACENT PROPERTY OWNERS:

1. SC ELECTRIC & GAS CO.
   LAND DEPT MZ6, COLUMBIA, SC 29218
2. BERKELEY COUNTY
   C/O JACOBS APPLIED TECHNOLOGY
   GOOSE CREEK, SC 29445

PROPOSED: BARGE UNLOADING PIER & MOORING DOLPHINS

IN: COOPER RIVER

AT: SCE&G WILLIAMS STATION, BUSHY PARK
BERKELEY COUNTY, SOUTH CAROLINA

APPLICATION BY: SOUTH CAROLINA ELECTRIC & GAS CO., INC.
6248 BUSH RIVER RD., COLUMBIA, SC 29212

DRAWN BY: JVN FILE NAME: CBT PERMIT 2

SHEET: 2A OF 7 DATE: MAY 15, 2006

P/N #2006-1085-2IR-C (Revised)

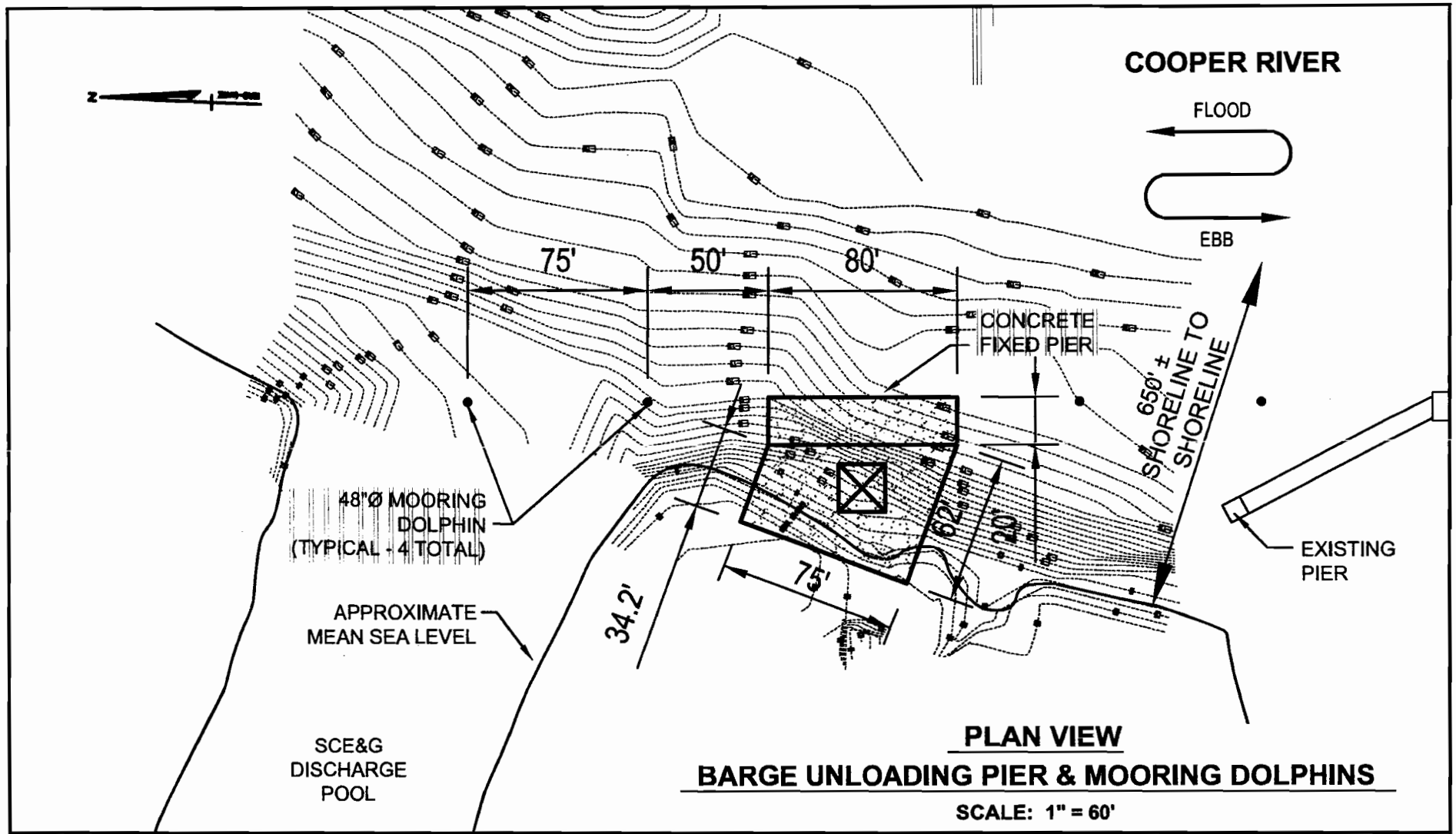

PLAN VIEW

BARGE UNLOADING PIER & MOORING DOLPHINS

SCALE: 1" = 60'

DATUM: MEAN SEA LEVEL

ADJACENT PROPERTY OWNERS:

1. SC ELECTRIC & GAS CO.
   LAND DEPT MZ6, COLUMBIA, SC 29218
2. BERKELEY COUNTY
   C/O JACOBS APPLIED TECHNOLOGY
   GOOSE CREEK, SC 29445

PROPOSED: BARGE UNLOADING PIER & MOORING DOLPHINS

IN: COOPER RIVER

AT: SCE&G WILLIAMS STATION, BUSHY PARK
BERKELEY COUNTY, SOUTH CAROLINA

APPLICATION BY: SOUTH CAROLINA ELECTRIC & GAS CO., INC.
6248 BUSH RIVER RD., COLUMBIA, SC 29212

DRAWN BY: JVN FILE NAME: CBT PERMIT 2

SHEET: 3 OF 7 DATE: MAY 15, 2006

P/N # 2006-1085-2IR-C (Revised)

NOTE:

PIER SHALL BE SLOPED AND HAVE CURB SUCH THAT ALL RUNOFF WILL BE CHANNELED BACK TO UPLAND AREA

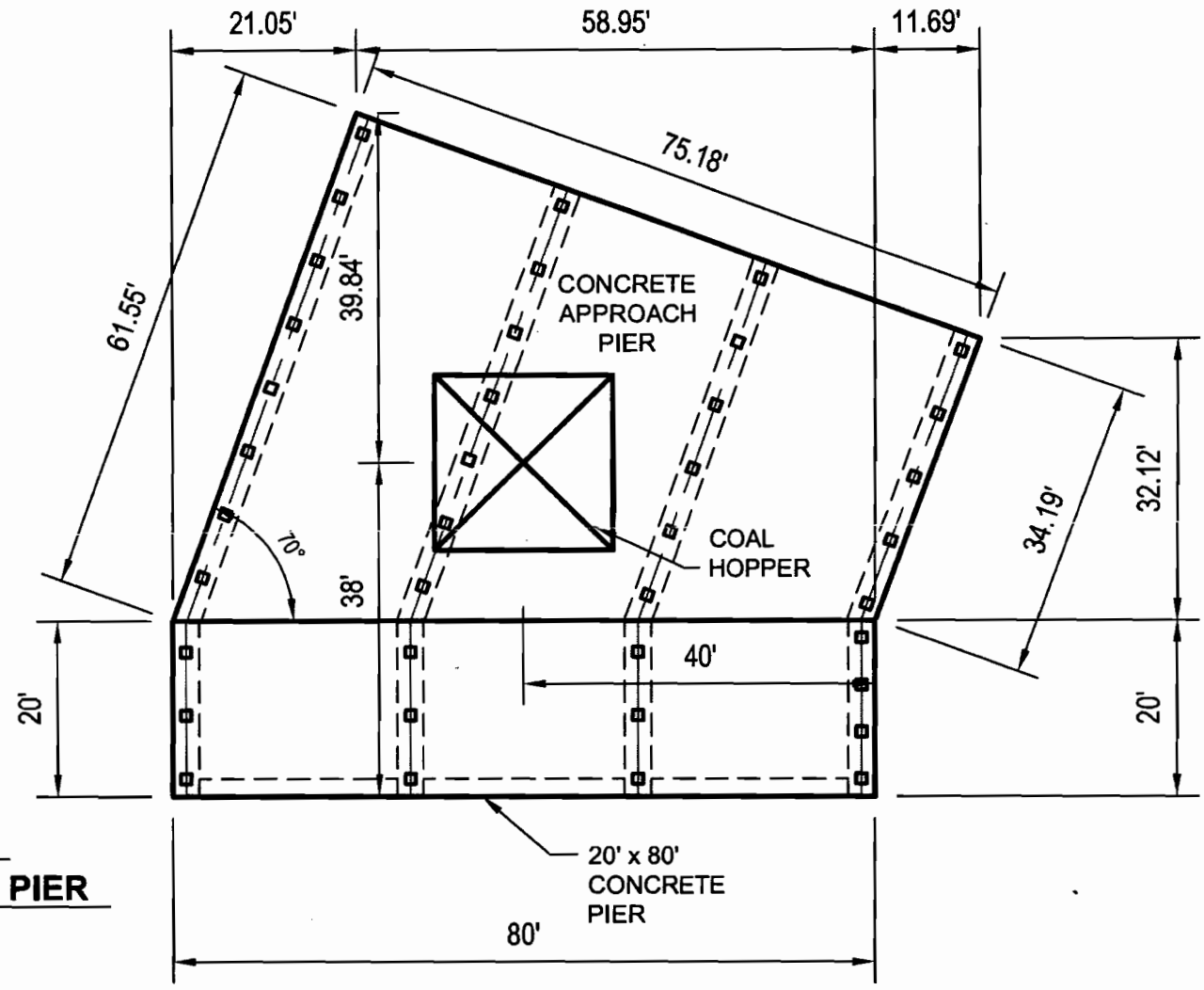

PIER LAYOUT
BARGE UNLOADING PIER

SCALE: 1" = 20'

DATUM: MEAN SEA LEVEL

ADJACENT PROPERTY OWNERS:

1. SC ELECTRIC & GAS CO.
   LAND DEPT MZ6, COLUMBIA, SC 29218
2. BERKELEY COUNTY
   C/O JACOBS APPLIED TECHNOLOGY
   GOOSE CREEK, SC 29445

PROPOSED: BARGE UNLOADING PIER & MOORING DOLPHINS

IN: COOPER RIVER

AT: SCE&G WILLIAMS STATION, BUSHY PARK
BERKELEY COUNTY, SOUTH CAROLINA

APPLICATION BY: SOUTH CAROLINA ELECTRIC & GAS CO., INC.
6248 BUSH RIVER RD., COLUMBIA, SC 29212

DRAWN BY: JVN FILE NAME: CBT PERMIT 2

SHEET: 4 OF 7 DATE: MAY 15, 2006

P/N # 2006-1085-2IR-C (Revised)

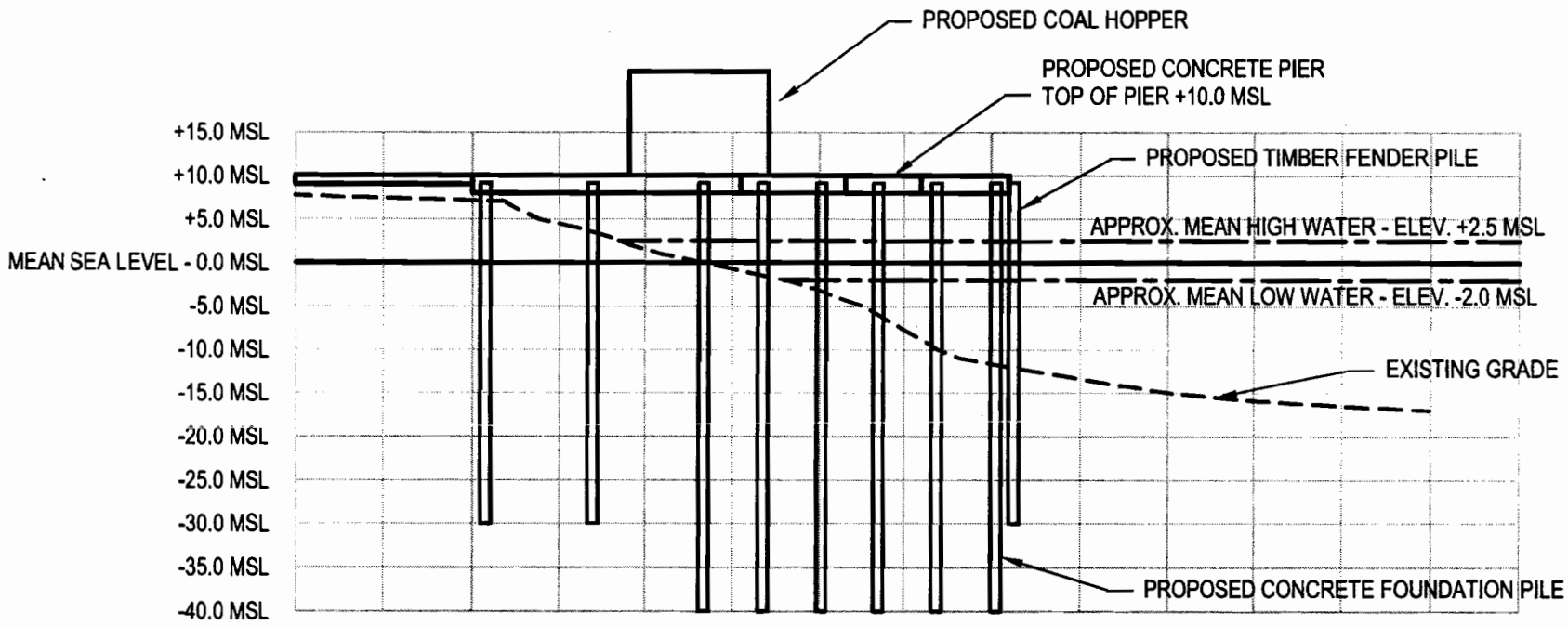

NOTE:

PIER SHALL BE SLOPED AND HAVE CURB SUCH THAT ALL RUNOFF WILL BE CHANNELED BACK TO UPLAND AREA

PROFILE
BARGE UNLOADING PIER

SCALE: 1"= 20'

DATUM: MEAN SEA LEVEL

ADJACENT PROPERTY OWNERS:

1. SC ELECTRIC & GAS CO.
   LAND DEPT MZ6, COLUMBIA, SC 29218
2. BERKELEY COUNTY
   C/O JACOBS APPLIED TECHNOLOGY
   GOOSE CREEK, SC 29445

PROPOSED: BARGE UNLOADING PIER & MOORING DOLPHINS

IN: COOPER RIVER

AT: SCE&G WILLIAMS STATION, BUSHY PARK
BERKELEY COUNTY, SOUTH CAROLINA

APPLICATION BY: SOUTH CAROLINA ELECTRIC & GAS CO., INC.
6248 BUSH RIVER RD., COLUMBIA, SC 29212

DRAWN BY: JVN FILE NAME: CBT PERMIT 2

SHEET: 5 OF 7 DATE: MAY 15, 2006

P/N # 2006-1085-2IR-C (Revised)

NOTES:

1. PIER SHALL BE SLOPED AND HAVE CURB SUCH THAT ALL RUNOFF WILL BE CHANNELED BACK TO UPLAND AREA

2. OPERATIONS WILL NOT OCCUR OVER WATER AT ANY TIME DURING UNLOADING OF COAL

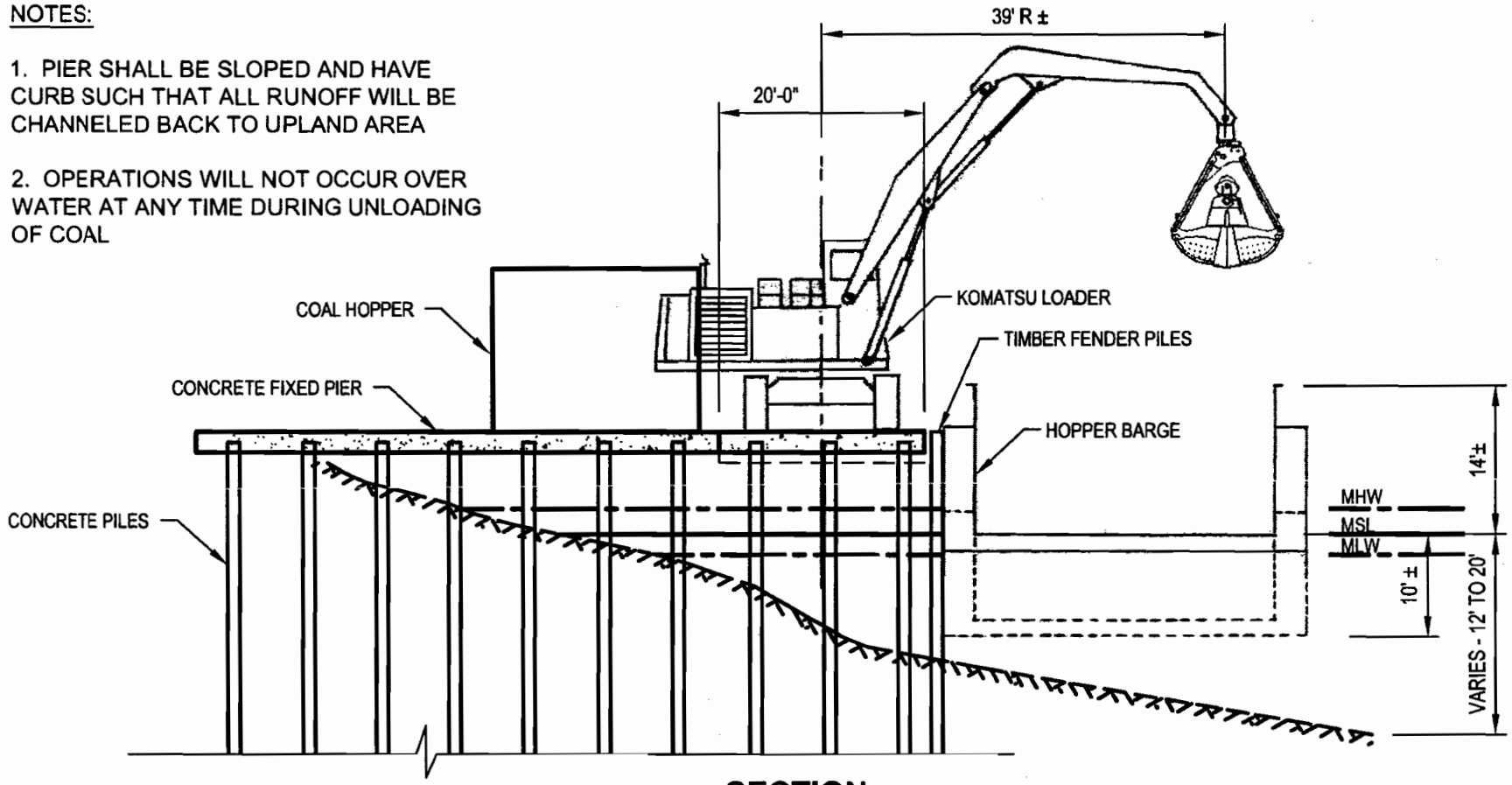

SECTION
BARGE UNLOADING PIER

SCALE: 1/16" = 1'-0"

DATUM: MEAN SEA LEVEL

ADJACENT PROPERTY OWNERS:

1. SC ELECTRIC & GAS CO.
   LAND DEPT MZ6, COLUMBIA, SC 29218
2. BERKELEY COUNTY
   C/O JACOBS APPLIED TECHNOLOGY
   GOOSE CREEK, SC 29445

PROPOSED: BARGE UNLOADING PIER & MOORING DOLPHINS

IN: COOPER RIVER

AT: SCE&G WILLIAMS STATION, BUSHY PARK
BERKELEY COUNTY, SOUTH CAROLINA

APPLICATION BY: SOUTH CAROLINA ELECTRIC & GAS CO., INC.
6248 BUSH RIVER RD., COLUMBIA, SC 29212

DRAWN BY: JVN FILE NAME: CBT PERMIT 2

SHEET: 6 OF 7 DATE: MAY 15, 2006

P/N# 2006-1085-2IR-C (Revised)

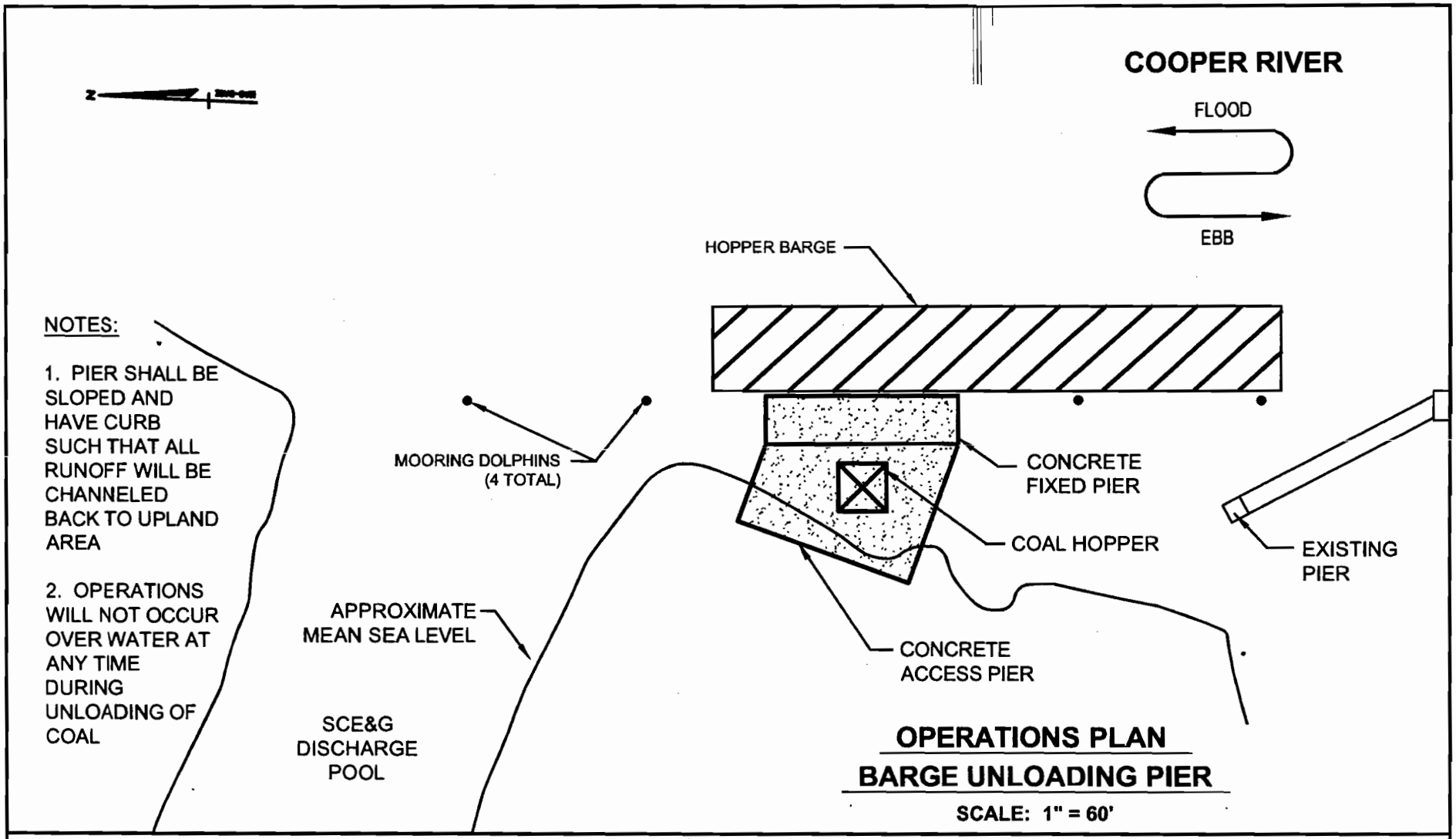

OPERATIONS PLAN
BARGE UNLOADING PIER

SCALE: 1" = 60'

DATUM: MEAN SEA LEVEL

ADJACENT PROPERTY OWNERS:

1. SC ELECTRIC & GAS CO.
   LAND DEPT MZ6, COLUMBIA, SC 29218
2. BERKELEY COUNTY
   C/O JACOBS APPLIED TECHNOLOGY
   GOOSE CREEK, SC 29445

PROPOSED: BARGE UNLOADING PIER & MOORING DOLPHINS

IN: COOPER RIVER

AT: SCE&G WILLIAMS STATION, BUSHY PARK
BERKELEY COUNTY, SOUTH CAROLINA

APPLICATION BY: SOUTH CAROLINA ELECTRIC & GAS CO., INC.
6248 BUSH RIVER RD., COLUMBIA, SC 29212

DRAWN BY: JVN FILE NAME: CBT PERMIT 2

SHEET: 7 OF 7 DATE: MAY 15, 2006

P/N # 2006-1085-2IR-C (Revised)