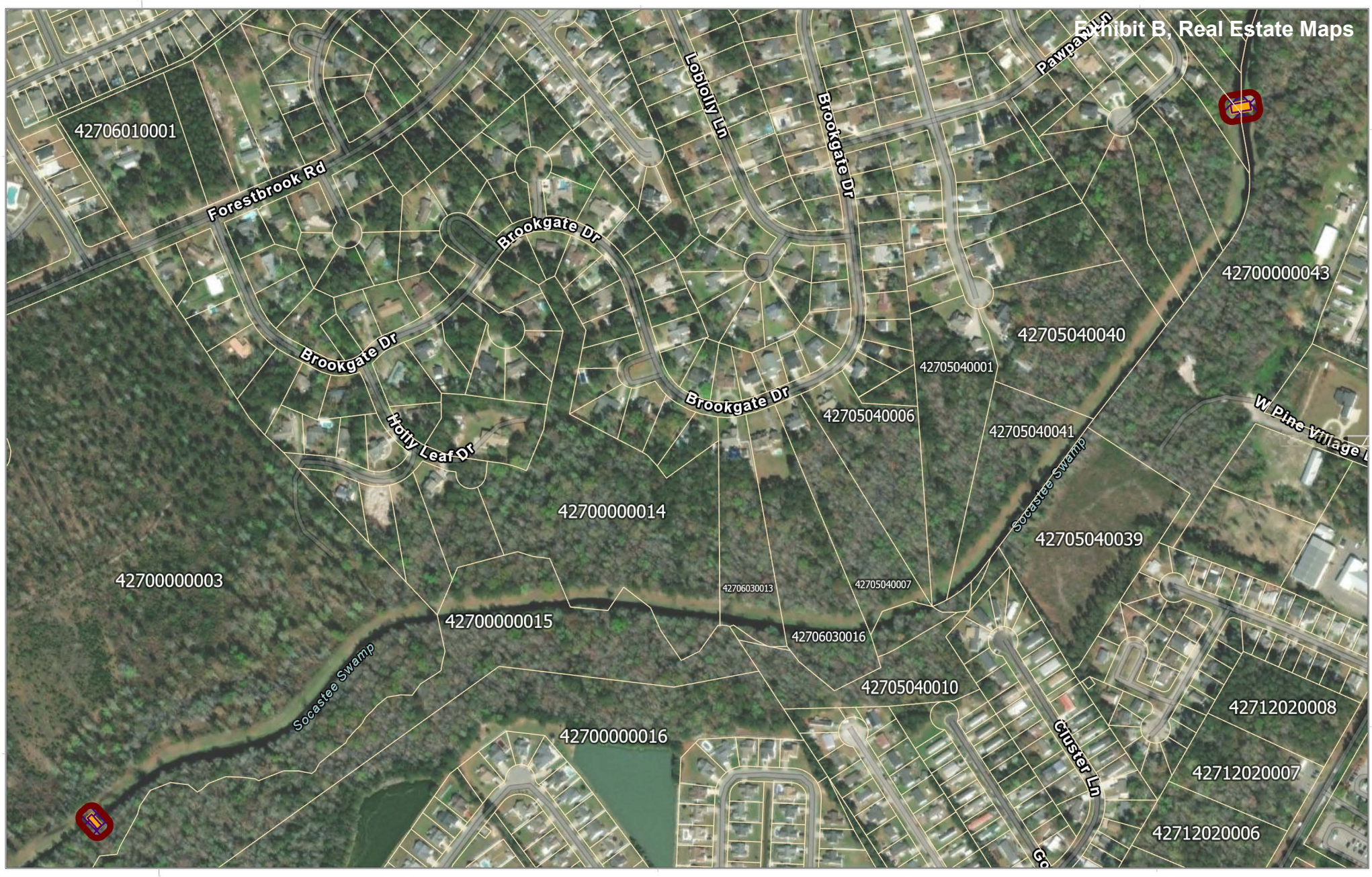

Waccamaw River FRM Study

Structural Arrays Socastee Weir Removal

0 0.05 0.1 0.2 Miles

Selected Array Buffers

EasementType

Perpetual

Temporary Construction

Selected Array (Structural)

Socastee,S3

Horry County Parcels

US Army Corps Of Engineers Charleston District

USACE Charleston District
69-A Hagood Ave.
Charleston, SC 29403
Charlie Kaufman: 7/3/2024

Spatial Reference
Name: NAD 1983 StatePlane
South Carolina FIPS 3900 Feet

N

Waccamaw River FRM Study
Structural Arrays Socastee Weir Removal (Downstream)

0 0.01 0.01 0.02
Miles

Selected Array Buffers

EasementType

Perpetual

Temporary Construction

Selected Array (Structural)

Socastee,S3

Horry County Parcels

Spatial Reference
Name: NAD 1983 StatePlane
South Carolina FIPS 3900 Feet

N

US Army Corps Of Engineers
Charleston District

USACE Charleston District
69-A Hagood Ave.
Charleston, SC 29403
Charlie Kaufman: 7/3/2024

Waccamaw River FRM Study
Structural Arrays Socastee Weir Removal (Upstream)

0 0.01 0.01 0.03
Miles

Selected Array Buffers

EasementType

Perpetual

Temporary Construction

Selected Array (Structural)

Socastee,S3

Horry County Parcels

US Army Corps Of Engineers Charleston District

USACE Charleston District
69-A Hagood Ave.
Charleston, SC 29403
Charlie Kaufman: 7/3/2024

Spatial Reference
Name: NAD 1983 StatePlane
South Carolina FIPS 3900 Feet

N

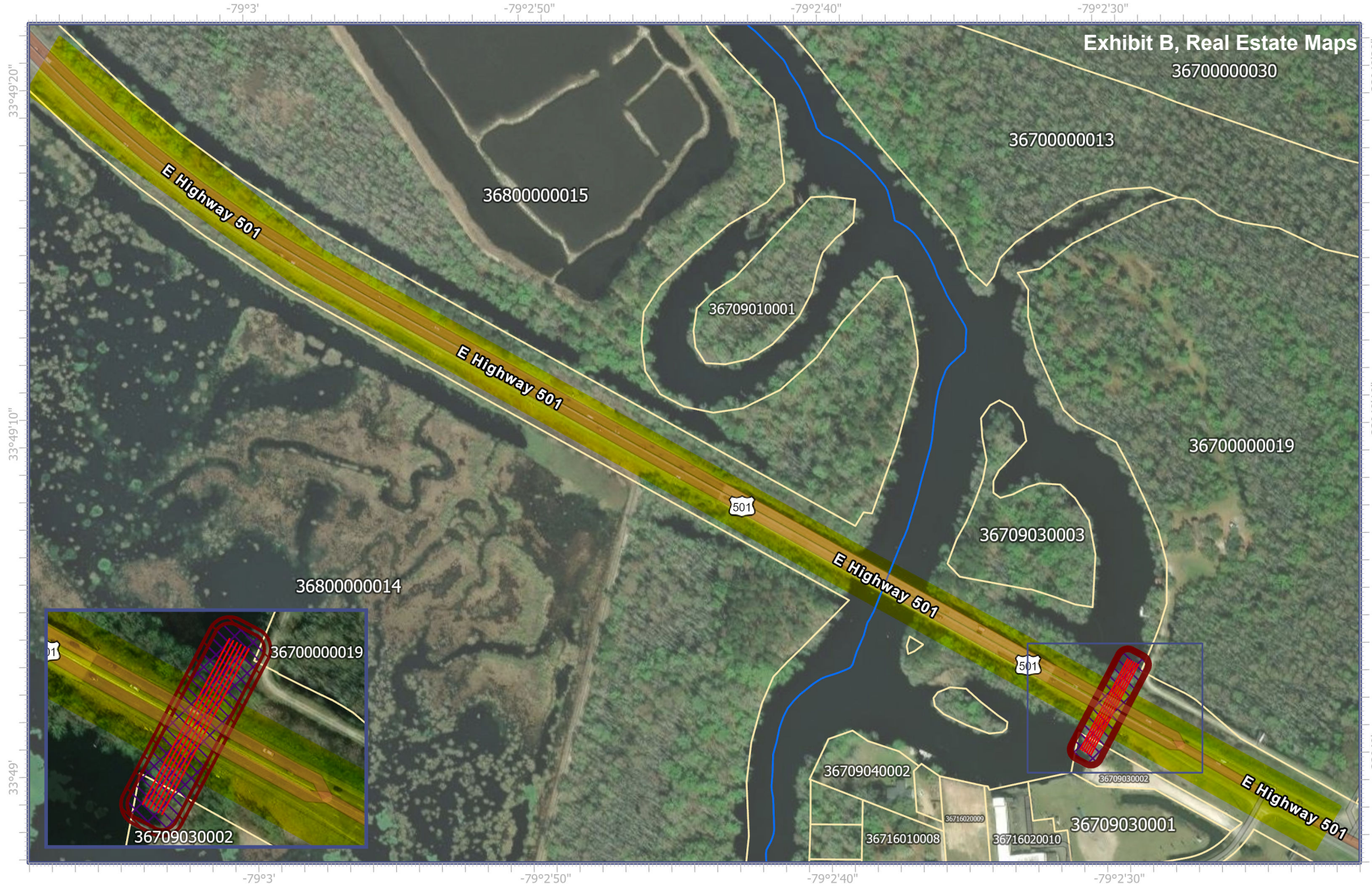

Waccamaw River FRM Study
Structural Arrays Conway Relief Bridges (Hwy 501)

0 0.05 0.1 0.2
Miles

Selected Array Buffers

Easement Type

Perpetual

Temporary Construction

Selected Array (Structural)

Conway, C3

Conway Bridge Relief (cross drains)

Horry County Parcels

Waccamaw River

US Army Corps Of Engineers Charleston District

USACE Charleston District
69-A Hagood Ave.
Charleston, SC 29403
Charlie Kaufman: 10/16/2024

Spatial Reference
Name: NAD 1983 StatePlane
South Carolina FIPS 3900 Feet

N

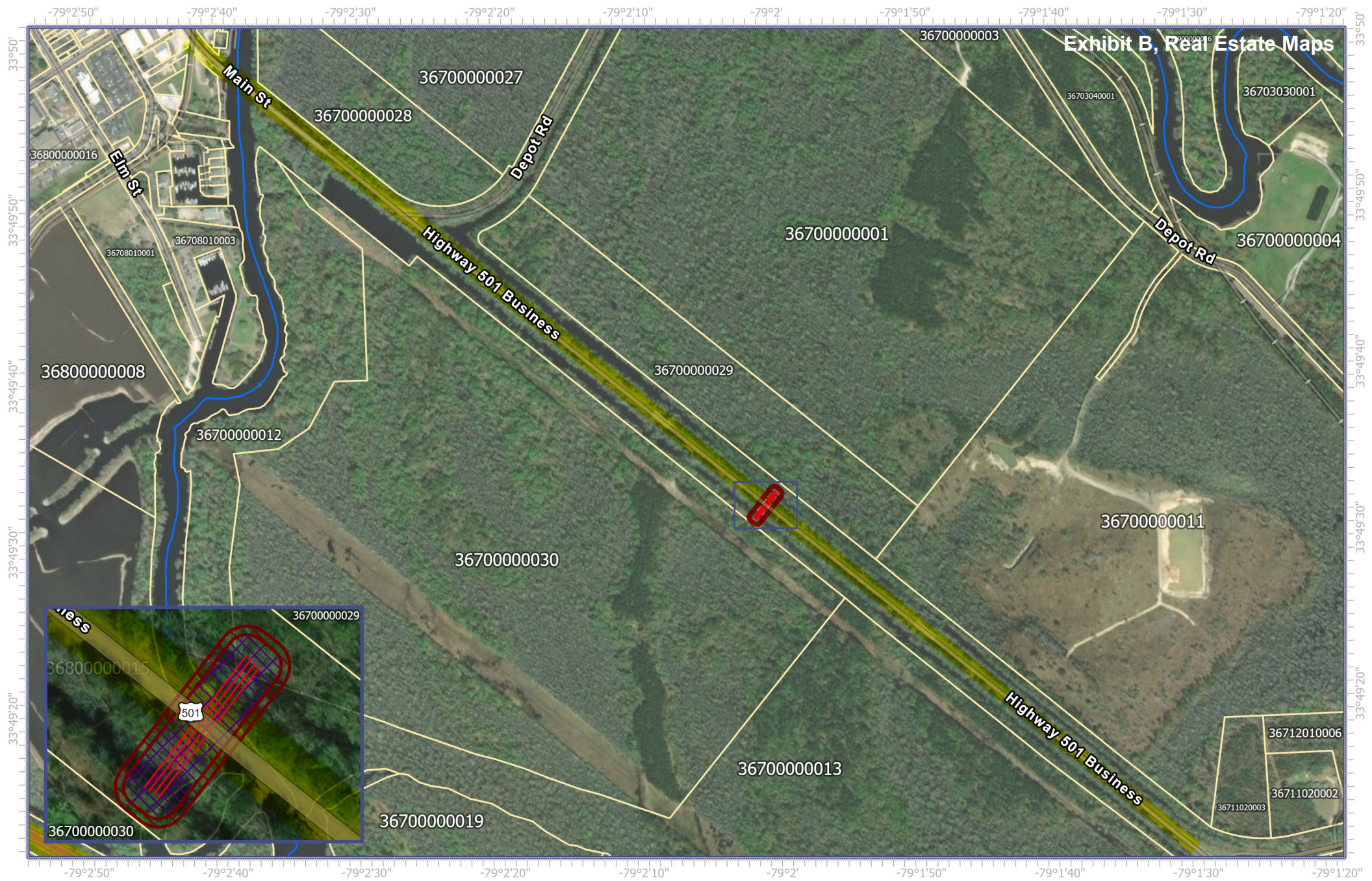

Waccamaw River FRM Study
Structural Arrays Conway Relief Bridges (Hwy 501 B)

0 0.1 0.2 0.4
Miles

Selected Array Buffers

Easement Type

- Perpetual
- Temporary Construction

Selected Array (Structural)

- Conway, C3
- Conway Bridge Relief (cross drains)

- Horry County Parcels
- Waccamaw River

Spatial Reference
Name: NAD 1983 StatePlane
South Carolina FIPS 3900 Feet

N

US Army Corps Of Engineers
Charleston District

USACE Charleston District
69-A Hagood Ave.
Charleston, SC 29403
Charlie Kaufman: 10/16/2024

Waccamaw River FRM Study
Structural Arrays Conway Relief Bridges (Hwy 905)

0 0.04 0.07 0.15
Miles

Selected Array Buffers

Easement Type

Perpetual

Temporary Construction

Selected Array (Structural)

Conway, C3

Conway Bridge Relief (cross drains)

Horry County Parcels

Waccamaw River

Spatial Reference
Name: NAD 1983 StatePlane
South Carolina FIPS 3900 Feet

N

US Army Corps Of Engineers
Charleston District

USACE Charleston District
69-A Hagood Ave.
Charleston, SC 29403
Charlie Kaufman: 10/16/2024