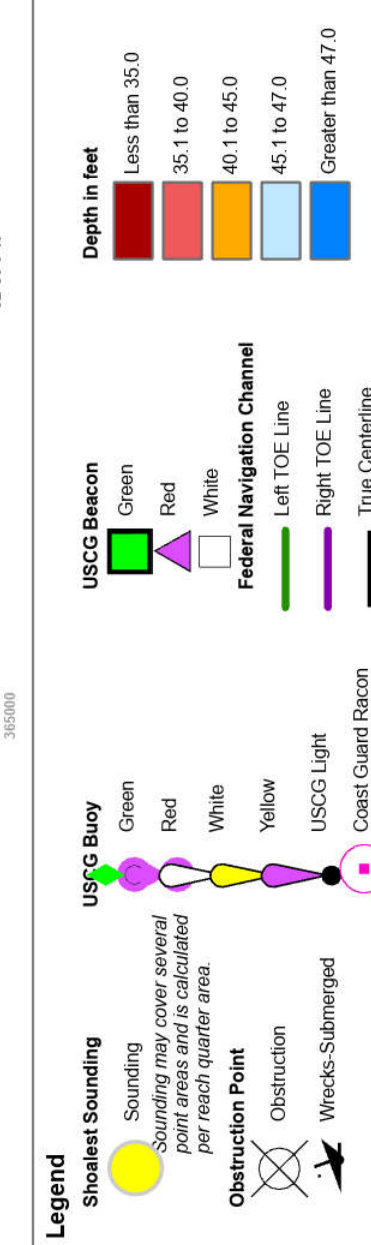
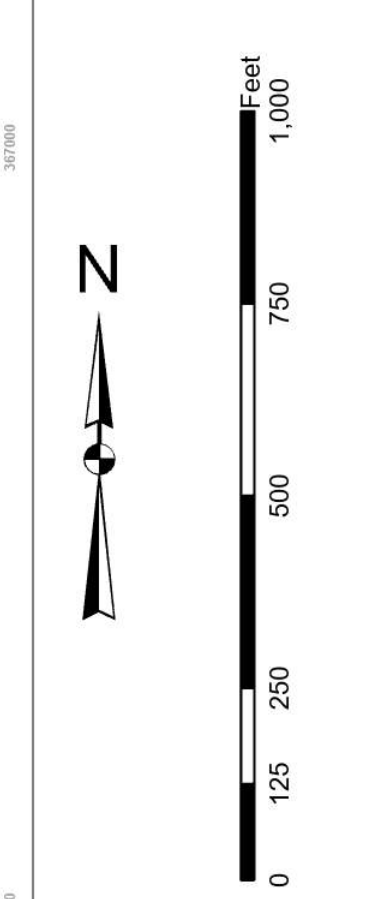
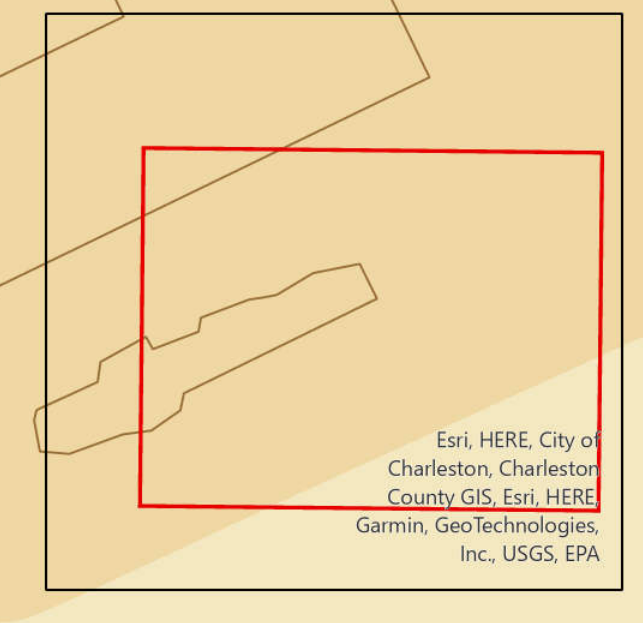


In its report for the U.S. Army Corps of Engineers, Charleston District Office, Special Data Search for the Charleston Harbor, Charleston, South Carolina, dated 01/09/2024, the following information was provided: This information was prepared from the best available data and does not represent an endorsement of the data provided. It is intended for informational purposes only and should not be used for navigation. If you have any questions regarding this information, please contact the Charleston District Office at 803/790-0000.



Survey Date: 04 DEC 2024	Production Date: 17 DEC 2024
Reviewed By: CCW	Project Reference Number: CESAC-PRJ0010
Scale: 1 inch = 250 feet	Projection: NAD 83 StatePlane South Carolina FIPS 3900 Feet
U.S. Army Corps of Engineers Charleston District Hydrographic Branch Charleston, SC 29403	CONDITION

CH 06 SYR
The information depicted on this map represents the results of surveys made on the dates indicated and can only be considered as indicating the general character of the area. It is not intended to be used for navigation.
Concluded on: 04 DEC 2024
Charleston, South Carolina



Envi HERE, City of Charleston, Charleston County GIS, Envi HERE, Garmin, GeoTechnologies, Inc., USGS, EPA