



DEPARTMENT OF THE ARMY
U.S. ARMY CORPS OF ENGINEERS, CHARLESTON DISTRICT
69 A HAGOOD AVENUE
CHARLESTON, SC 29403-5107

April 21, 2022

Regulatory Division

Mr. Thomas Hawkins
ECS Southeast, LLP
1200 Woodruff Road, Suite H-12
Greenville, South Carolina 29607
thawkins@ecslimited.com

Dear Mr. Hawkins:

This is in response to your request for an Approved Jurisdictional Determination (AJD) (SAC-2021-02103) received in our office on December 21, 2021, for a 12.363-acre site located at 991 Robinson Road in Greer, Spartanburg County, South Carolina (Latitude: 34.9162°, Longitude: -82.1632°). An AJD is used to indicate the Corps has identified the presence or absence of wetlands and/or other aquatic resources on a site, including their accurate location(s) and boundaries, as well as their jurisdictional status pursuant to Section 404 of the Clean Water Act (CWA) (33 U.S.C. § 1344) and/or navigable waters of the United States pursuant to Section 10 of the Rivers and Harbors Act of 1899 (RHA) (33 U.S.C. § 403).

The site is shown on the attached depiction entitled "WATERS OF THE U.S. DELINEATION MAP" and dated December 20, 2021, prepared by ECS Southeast, LLP. Based on, a review of aerial photography, topographic maps, National Wetlands Inventory maps, soil survey information and Wetland Determination Data Form(s), we conclude the site, as shown on the referenced depiction, does not contain any aquatic resources, including aquatic resources that would be subject to regulatory jurisdiction under Section 404 of the CWA or Section 10 of the RHA.

Attached is a form describing the basis of jurisdiction for the delineated area(s). Note that some or all these areas may be regulated by other state or local government agencies, and you should contact the South Carolina Department of Health and Environmental Control, Bureau of Water, or Department of Ocean and Coastal Resource Management, to determine the limits of their jurisdiction.

This AJD is valid for five (5) years from the date of this letter unless new information warrants revision before the expiration date. This AJD is an appealable action under the Corps of Engineers administrative appeal procedures defined at 33 CFR Part 331. The administrative appeal options, process and appeals request form is attached for your convenience and use. This AJD was conducted pursuant to Corps of Engineers' regulatory authority to identify the limits of Corps of Engineers' jurisdiction for the particular site identified in this request. This AJD may not be valid for the wetland

conservation provisions of the Food Security Act of 1985. If you or your tenant are USDA program participants, or anticipate participation in USDA programs, you should request a certified wetland determination from the local office of the Natural Resources Conservation Service, prior to starting work.

In all future correspondence, please refer to file number SAC-2021-02103. A copy of this letter is forwarded to State and/or Federal agencies for their information. If you have any questions, please contact Rich Fortuna, Senior Project Manager, at (843) 926-4194, or by email at Richard.C.Fortuna@usace.army.mil.

Sincerely,

A handwritten signature in black ink that reads "Jeremy Kinney". The signature is written in a cursive, flowing style.

Jeremy Kinney
Project Manager

Attachments:

Dry Land Approved Jurisdictional Determination Form
Notification of Appeal Options
WATERS OF THE U.S. DELINEATION MAP

Copies Furnished:

Mr. Stuart Bond
Pacific Acquisitions, LLC
301 Arctic Slope Avenue
Anchorage, Alaska 99518
stuart@stuartbond.net

SCDHEC – Bureau of Water
2600 Bull Street
Columbia, South Carolina 29201
WQCWetlands@dhec.sc.gov

SCDHEC - OCRM
1362 McMillan Avenue, Suite 400
North Charleston, South Carolina 29405
OCRMPermitting@dhec.sc.gov

DRY LAND APPROVED JURISDICTIONAL DETERMINATION FORM¹
 U.S. Army Corps of Engineers

This form should be completed by following the instructions provided in Section IV of the JD Form Instructional Guidebook.

SECTION I: BACKGROUND INFORMATION

A. REPORT COMPLETION DATE FOR APPROVED JURISDICTIONAL DETERMINATION (JD): April 21, 2022

B. DISTRICT OFFICE, FILE NAME, AND NUMBER: SAC-2021-02103 Robinson Road Site

C. PROJECT LOCATION AND BACKGROUND INFORMATION: 991 Robinson Greer Road,

State: South Carolina County/parish/borough: Spartanburg County City: Greer
Center coordinates of site (lat/long in degree decimal format): Lat. 34.9162°, Long. -82.1632°
Universal Transverse Mercator:

Name of nearest waterbody: Unnamed Detention Pond
Name of watershed or Hydrologic Unit Code (HUC): 0305010703

- ☒
 Check if map/diagram of review area is available upon request.
- ☐
 Check if other sites (e.g., offsite mitigation sites, disposal sites, etc...) are associated with this action and are recorded on a different JD form.

D. REVIEW PERFORMED FOR SITE EVALUATION (CHECK ALL THAT APPLY):

☒ Office (Desk) Determination. Date: April 20, 2022

☐ Field Determination. Date(s):

SECTION II: SUMMARY OF FINDINGS

A. RHA SECTION 10 DETERMINATION OF JURISDICTION.

There are no "navigable waters of the U.S." within Rivers and Harbors Act (RHA) jurisdiction (as defined by 33 CFR part 329) in the review area.

B. CWA SECTION 404 DETERMINATION OF JURISDICTION.

There are no "waters of the U.S." within Clean Water Act (CWA) jurisdiction (as defined by 33 CFR part 328) in the review area.

SECTION III: DATA SOURCES.

A. SUPPORTING DATA. Data reviewed for JD (check all that apply - checked items shall be included in case file and, where checked and requested, appropriately reference sources below):

- ☒
 Maps, plans, plots or plat submitted by or on behalf of the applicant/consultant: Robinson Road Site Modernization Request for Corps Jurisdictional Determination
- ☒
 Data sheets prepared/submitted by or on behalf of the applicant/consultant.

☒ Office concurs with data sheets/delineation report.

☐ Office does not concur with data sheets/delineation report.

☐ Data sheets prepared by the Corps:

☐ U.S. Geological Survey Hydrologic Atlas:

☐ USGS NHD data.

☐ USGS 8 and 12 digit HUC maps.

☒ U.S. Geological Survey map(s). Cite scale & quad name: USGS TOPOGRAPHIC MAP, GREER, SC QUADRANGLE, dated 1983
☒ USDA Natural Resources Conservation Service Soil Survey. Citation: USDA-NRCS Websoil Survey, Dated December 7, 2021
☒ National wetlands inventory map(s). Cite name: USFWS NATIONAL WETLANDS INVENTORY MAP, Dated December 7, 2021

☐ State/Local wetland inventory map(s):

☒ FEMA/FIRM maps: FEMA FLOOD HAZZARD ZONE MAP Panel 45083C0216E, Dated May 4,2021
☐ 100-year Floodplain Elevation is: (National Geodetic Vertical Datum of 1929)

☒ Photographs: ☐ Aerial (Name & Date):

☐ Other (Name & Date): 1-8 of 8 Site photos provided by applicant.

☐ Previous determination(s). File no. and date of response letter:

☐ Applicable/supporting case law:

☐ Applicable/supporting scientific literature:

☐ Other information (please specify):

B. REQUIRED ADDITIONAL COMMENTS TO SUPPORT JD. EXPLAIN RATIONALE FOR DETERMINATION THAT THE REVIEW AREA ONLY INCLUDES DRY LAND: There are no aquatic resources or potential aquatic resources in the 12.363-acre

¹ This form is for use only in recording approved JDs involving dry land. It extracts the relevant elements of the longer approved JD form in use since 2007 for aquatic areas and adds no new fields.

review area that would warrant the application of a wetland delineation, significant nexus analysis, navigability determination, and/or delineation of the ebb and flow of the tides. There are no features that have lateral limits of jurisdiction (e.g., OHWM).

NOTIFICATION OF ADMINISTRATIVE APPEAL OPTIONS AND PROCESS AND REQUEST FOR APPEAL

| | | |
|--------------|--|-------------------|
| Applicant: | File Number: | Date: |
| Attached is: | | See Section below |
| | INITIAL PROFFERED PERMIT (Standard Permit or Letter of permission) | A |
| | PROFFERED PERMIT (Standard Permit or Letter of permission) | B |
| | PERMIT DENIAL | C |
| | APPROVED JURISDICTIONAL DETERMINATION | D |
| | PRELIMINARY JURISDICTIONAL DETERMINATION | E |

SECTION I - The following identifies your rights and options regarding an administrative appeal of the above decision. Additional information may be found at <http://usace.army.mil/inet/functions/cw/cecwo/reg> or Corps regulations at 33 CFR Part 331.

A: INITIAL PROFFERED PERMIT: You may accept or object to the permit.

- **ACCEPT:** If you received a Standard Permit, you may sign the permit document and return it to the district engineer for final authorization. If you received a Letter of Permission (LOP), you may accept the LOP and your work is authorized. Your signature on the Standard Permit or acceptance of the LOP means that you accept the permit in its entirety, and waive all rights to appeal the permit, including its terms and conditions, and approved jurisdictional determinations associated with the permit.
- **OBJECT:** If you object to the permit (Standard or LOP) because of certain terms and conditions therein, you may request that the permit be modified accordingly. You must complete Section II of this form and return the form to the district engineer. Your objections must be received by the district engineer within 60 days of the date of this notice, or you will forfeit your right to appeal the permit in the future. Upon receipt of your letter, the district engineer will evaluate your objections and may: (a) modify the permit to address all of your concerns, (b) modify the permit to address some of your objections, or (c) not modify the permit having determined that the permit should be issued as previously written. After evaluating your objections, the district engineer will send you a proffered permit for your reconsideration, as indicated in Section B below.

B: PROFFERED PERMIT: You may accept or appeal the permit

- **ACCEPT:** If you received a Standard Permit, you may sign the permit document and return it to the district engineer for final authorization. If you received a Letter of Permission (LOP), you may accept the LOP and your work is authorized. Your signature on the Standard Permit or acceptance of the LOP means that you accept the permit in its entirety, and waive all rights to appeal the permit, including its terms and conditions, and approved jurisdictional determinations associated with the permit.
- **APPEAL:** If you choose to decline the proffered permit (Standard or LOP) because of certain terms and conditions therein, you may appeal the declined permit under the Corps of Engineers Administrative Appeal Process by completing Section II of this form and sending the form to the division engineer. This form must be received by the division engineer within 60 days of the date of this notice.

C: PERMIT DENIAL: You may appeal the denial of a permit under the Corps of Engineers Administrative Appeal Process by completing Section II of this form and sending the form to the division engineer. This form must be received by the division engineer within 60 days of the date of this notice.

D: APPROVED JURISDICTIONAL DETERMINATION: You may accept or appeal the approved JD or provide new information.

- **ACCEPT:** You do not need to notify the Corps to accept an approved JD. Failure to notify the Corps within 60 days of the date of this notice, means that you accept the approved JD in its entirety, and waive all rights to appeal the approved JD.
- **APPEAL:** If you disagree with the approved JD, you may appeal the approved JD under the Corps of Engineers Administrative Appeal Process by completing Section II of this form and sending the form to the Division Engineer, South Atlantic Division, 60 Forsyth St, SW, Atlanta, GA 30308-8801. This form must be received by the Division Engineer within 60 days of the date of this notice.

E: PRELIMINARY JURISDICTIONAL DETERMINATION: You do not need to respond to the Corps regarding the preliminary JD. The Preliminary JD **is not appealable**. If you wish, you may request an approved JD (which may be appealed), by contacting the Corps district for further instruction. Also you may provide new information for further consideration by the Corps to reevaluate the JD.

SECTION II - REQUEST FOR APPEAL or OBJECTIONS TO AN INITIAL PROFFERED PERMIT

REASONS FOR APPEAL OR OBJECTIONS: (Describe your reasons for appealing the decision or your objections to an initial proffered permit in clear concise statements. You may attach additional information to this form to clarify where your reasons or objections are addressed in the administrative record.)

ADDITIONAL INFORMATION: The appeal is limited to a review of the administrative record, the Corps memorandum for the record of the appeal conference or meeting, and any supplemental information that the review officer has determined is needed to clarify the administrative record. Neither the appellant nor the Corps may add new information or analyses to the record. However, you may provide additional information to clarify the location of information that is already in the administrative record.

POINT OF CONTACT FOR QUESTIONS OR INFORMATION:

If you have questions regarding this decision and/or the appeal process you may contact the Corps biologist who signed the letter to which this notification is attached. The name and telephone number of this person is given at the end of the letter.

If you only have questions regarding the appeal process you may also contact: Mr. Philip A. Shannin
Administrative Appeal Review Officer
CESAD-PDS-O
60 Forsyth Street Southwest, Floor M9
Atlanta, Georgia 30303-8803




RIGHT OF ENTRY: Your signature below grants the right of entry to Corps of Engineers personnel, and any government consultants, to conduct investigations of the project site during the course of the appeal process. You will be provided a 15 day notice of any site investigation, and will have the opportunity to participate in all site investigations.

Signature of appellant or agent.

Date:

Telephone number:

Legend

-  Project Study Area
-  Property Corners
-  Data Point



Client:



Project:

ROBINSON ROAD
SITE

991 ROBINSON ROAD,
GREER,
SPARTANBURG COUNTY,
SOUTH CAROLINA

Title:

**WATERS OF THE
U.S. DELINEATION
MAP**

NOTES:

1. ECS DID NOT IDENTIFY POTENTIALLY JURISDICTIONAL WATERS OF THE U.S. DURING THE FIELD VISIT ON DECEMBER 8, 2021.
2. THE DELINEATION FINDINGS HAVE NOT BEEN VERIFIED BY THE USACE AND/OR SCDHEC AND ARE SUBJECT TO CHANGE BASED ON AGENCY VERIFICATION.
3. THIS MAP SHOULD BE USED FOR PRELIMINARY PLANNING PURPOSES.

Drawn By:

BSB

Scale:

1" = 500'

Approved By:

WBF

Date:

12/20/2021

ECS Project No.

49: 15347-A

FIGURE 7

Total Upland Area: ~12.363 acres

1: 34.55'031"N, -82.94120"W
2: 34.545545"N, -82.94353"W
3: 34.545498"N, -82.95114"W
4: 34.55237"N, -82.95252"W

