

JOINT
PUBLIC NOTICE

CHARLESTON DISTRICT, CORPS OF ENGINEERS
69A Hagood Avenue
Charleston, SC 29412
and
THE S.C. DEPARTMENT OF HEALTH AND ENVIRONMENTAL CONTROL
Water Quality Certification and Wetlands Section
2600 Bull Street
Columbia, South Carolina 29201

REGULATORY DIVISION
Refer to: P/N SAC-2019-00564

April 14, 2021

Pursuant to Section 10 of the Rivers and Harbors Act of 1899 (33 U.S.C. 403) and Sections 401 and 404 of the Clean Water Act (33 U.S.C. 1341), an application has been submitted to the Department of the Army and the S.C. Department of Health and Environmental Control by

South Carolina Department of Transportation (SCDOT)
c/o MR. JEFF SICELOFF
955 PARK STREET
COLUMBIA, SOUTH CAROLINA 29201

for a permit to place fill material in wetlands and other waters of the United States to facilitate the widening of an existing interstate highway in

waters that drain to New River and Savannah River

along US 321 from US 17 (Whyte Hardee Blvd) in Hardeeville, South Carolina to Purrysburg Road (S-27-34), in Jasper County, South Carolina (Start Latitude: 32.360829°N, Longitude: -81.094681°), Quad Sheet-Hardeeville.

In order to give all interested parties an opportunity to express their views

NOTICE

is hereby given that written statements regarding the proposed work will be received by the **Corps** until

15 Days from the Date of this Notice,

and **SCDHEC** will receive written statements regarding the proposed work until

30 Days from the Date of this Notice

from those interested in the activity and whose interests may be affected by the proposed work. The proposed work consists of 10.36 miles of safety improvements to the existing US 321 roadway in Jasper County. These improvements include widening pavement markings from 4" to 6", widening the shoulders by providing a 4-foot paved shoulder and a 6-foot grass shoulder throughout the entire corridor, shoulder re-grading to create a recoverable slope to meet the

maximum clear zone requirements, clearing trees and brush along the shoulder to allow for shoulder and clear zone improvements, installing guardrails to protect and shield drivers from roadside obstacles, improving the visibility of signs, centerline and edge of roadway rumble strips, and installing new reflectors along the centerline of US 321 throughout the entire corridor.

The applicant proposes impacts to 31 linear feet of relatively permanent waters, to mechanically clear 2.25 acres of jurisdictional wetlands, and to fill 7.54 acres of jurisdictional wetlands for improvements to the existing US 321 roadway. The applicant has proposed to mitigate for impacts to wetlands and/or waters of the United States by purchasing 104.71 wetland mitigation credits and 57.66 stream credits from a nearby approved compensatory mitigation bank. As stated by the applicant, the primary purpose of the project is to reduce the frequency and severity of crashes along the US 321 corridor while maximizing traffic operations.

NOTE: This public notice and associated plans are available on the Corps' website at:
<http://www.sac.usace.army.mil/Missions/Regulatory/PublicNotices> .

The District Engineer has concluded that the discharges associated with this project, both direct and indirect, should be reviewed by the South Carolina Department of Health and Environmental Control in accordance with provisions of Section 401 of the Clean Water Act. As such, this notice constitutes a request, on behalf of the applicant, for certification that this project will comply with applicable effluent limitations and water quality standards. This activity may also require evaluation for compliance with the S. C. Construction in Navigable Waters Permit Program. State review, permitting and certification is conducted by the S. C. Department of Health and Environmental Control. The District Engineer will not process this application to a conclusion until such certifications are received. The applicant is hereby advised that supplemental information may be required by the State to facilitate the review.

This notice initiates the Essential Fish Habitat (EFH) consultation requirements of the Magnuson-Stevens Fishery Conservation and Management Act. Implementation of the proposed project would impact 31 linear feet of relatively permanent waters and 7.54 acres of palustrine forested freshwater wetlands not considered to be EFH. The District Engineer's initial determination is that the proposed action would not have a substantial individual or cumulative adverse impact on EFH or fisheries managed by the South Atlantic Fishery Management Council and the National Marine Fisheries Service (NMFS). The District Engineer's final determination relative to project impacts and the need for mitigation measures is subject to review by and coordination with the NMFS.

Pursuant to the Section 7 of the Endangered Species Act of 1973 (as amended), the Corps has reviewed the project area, examined all information provided by the applicant, and the District Engineer has determined, based on the most recently available information that the project will have no effect on any Federally endangered, threatened, or proposed species and will not result in the destruction or adverse modification of designated or proposed critical habitat. This public notice serves as a request to the U.S. Fish and Wildlife Service and the National Marine Fisheries Service for any additional information they may have on whether any listed or proposed endangered or threatened species or designated or proposed critical habitat may be present in the area which would be affected by the activity.

Pursuant to Section 106 of the National Historic Preservation Act (NHPA), this public notice also constitutes a request to Indian Tribes to notify the District Engineer of any historic properties of religious and cultural significance to them that may be affected by the proposed undertaking.

In accordance with Section 106 of the NHPA, the District Engineer has consulted South Carolina ArchSite (GIS), for the presence or absence of historic properties (as defined in 36 C.F.R. 800.16)(f)(1)), and has initially determined that historic properties, are present; moreover, these historic properties may be affected by the undertaking. This public notice serves to notify the State Historic Preservation Office that the Corps plans to initiate Section 106 consultation on these historic properties. Individuals or groups who would like to be consulting parties for the purposes of the NHPA should make such a request to the Corps in writing within 30 days of this public notice. To ensure that other historic properties that the District Engineer is not aware of are not overlooked, this public notice also serves as a request to the State Historic Preservation Office and other interested parties to provide any information they may have with regard to historic properties.

The District Engineer's final eligibility and effect determination will be based upon coordination with the SHPO and/or THPO, as appropriate and required and with full consideration given to the proposed undertaking's potential direct and indirect effects on historic properties within the Corps-identified permit area.

Any person may request, in writing, within the comment period specified in this notice, that a public hearing be held to consider this application. Requests for a public hearing shall state, with particularity, the reasons for holding a public hearing.

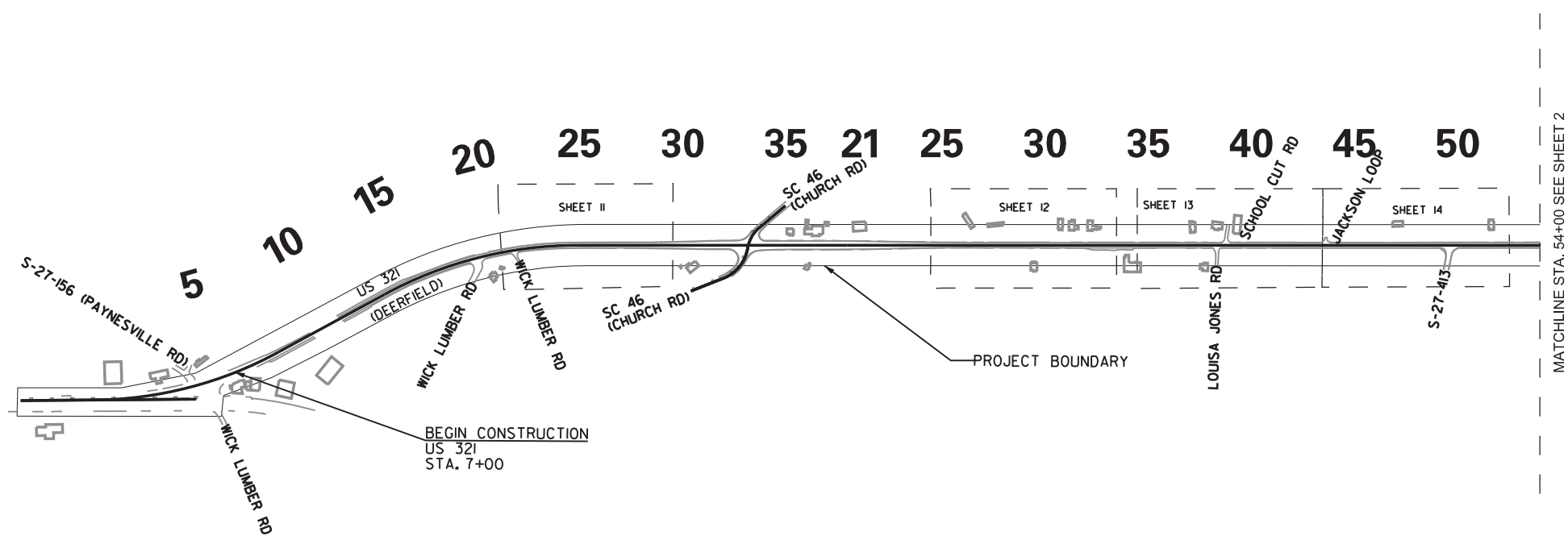
The decision whether to issue a permit will be based on an evaluation of the probable impact including cumulative impacts of the activity on the public interest and will include application of the guidelines promulgated by the Administrator, Environmental Protection Agency (EPA), under authority of Section 404(b) of the Clean Water Act and, as appropriate, the criteria established under authority of Section 102 of the Marine Protection, Research and Sanctuaries Act of 1972, as amended. That decision will reflect the national concern for both protection and utilization of important resources. The benefit which reasonably may be expected to accrue from the project must be balanced against its reasonably foreseeable detriments. All factors which may be relevant to the project will be considered including the cumulative effects thereof; among those are conservation, economics, aesthetics, general environmental concerns, wetlands, historic properties, fish and wildlife values, flood hazards, flood plain values, land use, navigation, shoreline erosion and accretion, recreation, water supply and conservation, water quality, energy needs, safety, food and fiber production and, in general, the needs and welfare of the people. A permit will be granted unless the District Engineer determines that it would be contrary to the public interest. In cases of conflicting property rights, the Corps cannot undertake to adjudicate rival claims.

The Corps is soliciting comments from the public; Federal, state, and local agencies and officials; Indian Tribes; and other interested parties in order to consider and evaluate the impacts of this activity. Any comments received will be considered by the Corps to determine whether to issue, modify, condition or deny a permit for this project. To make this decision, comments are used to assess impacts on endangered species, historic properties, water quality, general environmental effects, and the other public interest factors listed above. Comments are used in the preparation of an Environmental Assessment and/or an Environmental Impact Statement pursuant to the National Environmental Policy Act. Comments are also used to determine the need for a public hearing and to determine the overall public interest of the activity. **Please submit comments in writing, identifying the project of interest by public notice number, to the following address:**

**U.S. Army Corps of Engineers
ATTN: REGULATORY DIVISION
69A Hagood Avenue
Charleston, SC 29412**

If there are any questions concerning this public notice, please contact Ivan W. Fannin, Project Manager, at (843) 329-8044 or toll free at 1-866-329-8187, or by email at ivan.fannin@usace.army.mil.

COUNTY	ROUTE NO.	ROUTE NAME	SHEET NO.
JASPER	US 321	DEERFIELD RD	1



PLANS NOT FOR CONSTRUCTION

PREPARED BY:

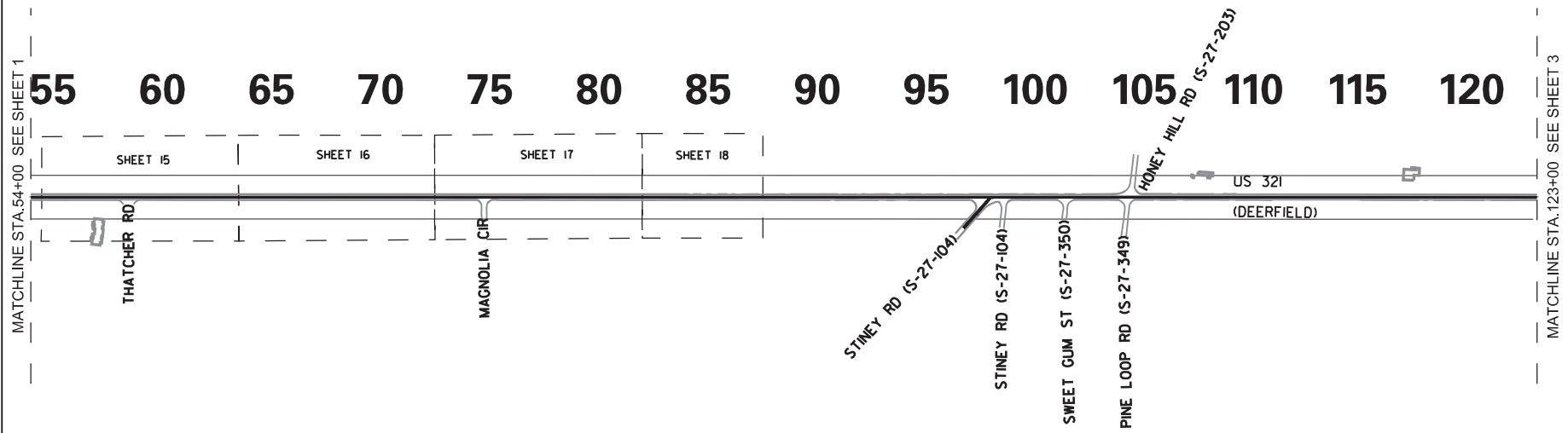
 Stantec Consulting Services
 4969 Centre Pointe Drive, Suite 200
 North Charleston, SC 29418
 Tel: 843.740.7700
 Fax: 843.740.7707
 www.stantec.com

4			
3			
2			
1			
REV. NO.	BY	DATE	DESCRIPTION OF REVISION
STANTEC PROJECT NUMBER:		171002130	
DATE:		08/28/2020	
SCDOT PIN:		41446	



APPLICATION BY: **SCDOT**
 SOUTH CAROLINA DEPARTMENT OF TRANSPORTATION
 JASPER COUNTY
 PROJECT ID P037076
 US 321(DEERFIELD RD)
 404 PERMIT DRAWINGS
 SCALE: 1" = 750'
 SHEET 1 OF 114

COUNTY	ROUTE NO.	ROUTE NAME	SHEET NO.
JASPER	US 321	DEERFIELD RD	2



PLANS NOT FOR CONSTRUCTION

PREPARED BY:

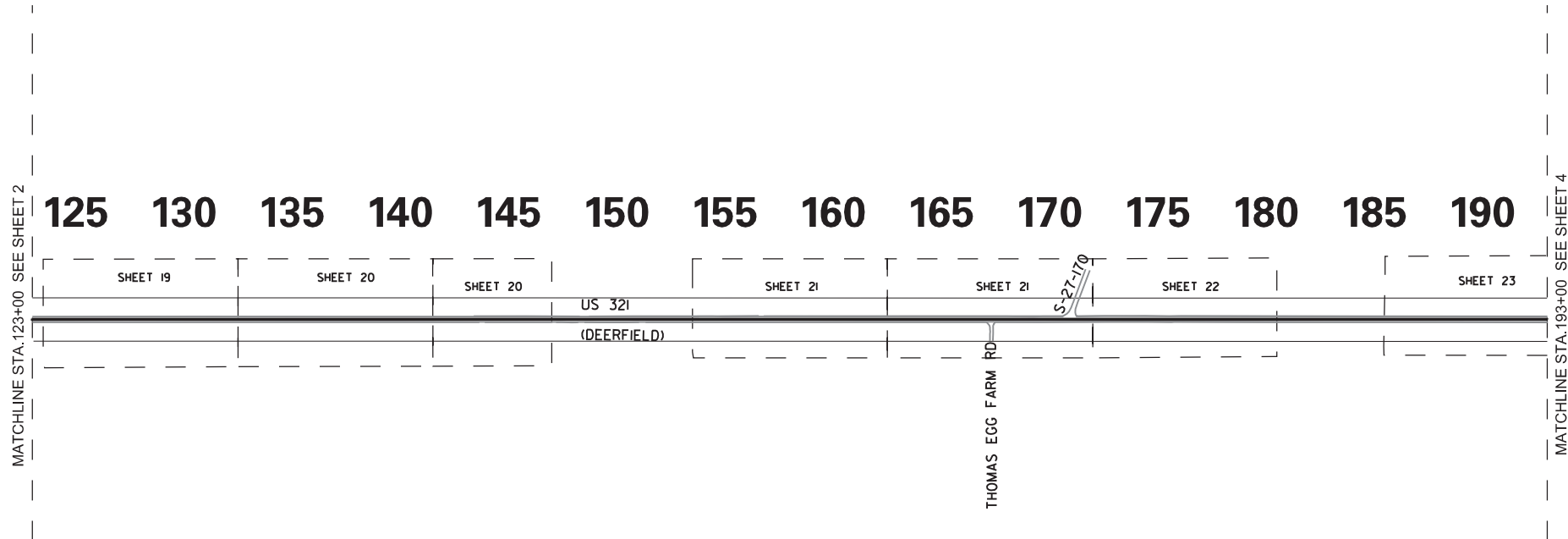
 Stantec Consulting Services
 4969 Centre Pointe Drive, Suite 200
 North Charleston, SC 29418
 Tel: 843.740.7700
 Fax: 843.740.7707
 www.stantec.com

4			
3			
2			
1			
REV. NO.	BY	DATE	DESCRIPTION OF REVISION
STANTEC PROJECT NUMBER:		171002130	
DATE:		08/28/2020	
SCDOT PIN:		41446	



APPLICATION BY: **SCDOT**
 SOUTH CAROLINA DEPARTMENT OF TRANSPORTATION
 JASPER COUNTY
 PROJECT ID P037076
 US 321(DEERFIELD RD)
 404 PERMIT DRAWINGS
 SCALE: 1" = 750'

COUNTY	ROUTE NO.	ROUTE NAME	SHEET NO.
JASPER	US 321	DEERFIELD RD	3



PLANS NOT FOR CONSTRUCTION

PREPARED BY:

 Stantec Consulting Services
 4969 Centre Pointe Drive, Suite 200
 North Charleston, SC 29418
 Tel: 843.740.7700
 Fax: 843.740.7707
 www.stantec.com

4			
3			
2			
1			
REV. NO.	BY	DATE	DESCRIPTION OF REVISION
STANTEC PROJECT NUMBER:		171002130	
DATE:		08/28/2020	
SCDOT PIN:		41446	



APPLICATION BY: **SCDOT**
 SOUTH CAROLINA DEPARTMENT OF TRANSPORTATION
 JASPER COUNTY
 PROJECT ID P037076
 US 321 (DEERFIELD RD)
 404 PERMIT DRAWINGS
 SCALE: 1" = 750'

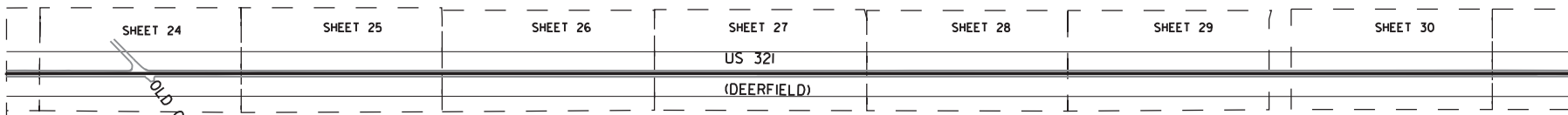
COUNTY	ROUTE NO.	ROUTE NAME	SHEET NO.
JASPER	US 321	DEERFIELD RD	4



MATCHLINE STA. 193+00 SEE SHEET 3

MATCHLINE STA. 263+00 SEE SHEET 5

195 200 205 210 215 220 225 230 235 240 245 250 255 260



PLANS NOT FOR CONSTRUCTION

PREPARED BY:

 Stantec Consulting Services
 4969 Centre Pointe Drive, Suite 200
 North Charleston, SC 29418
 Tel: 843.740.7700
 Fax: 843.740.7707
 www.stantec.com

4			
3			
2			
1			
REV. NO.	BY	DATE	DESCRIPTION OF REVISION
STANTEC PROJECT NUMBER:		171002130	
DATE:		08/28/2020	
SCDOT PIN:		41446	



APPLICATION BY: **SCDOT**
 SOUTH CAROLINA DEPARTMENT OF TRANSPORTATION
 JASPER COUNTY
 PROJECT ID P037076
 US 321 (DEERFIELD RD)
 404 PERMIT DRAWINGS
 SCALE: 1" = 750'

COUNTY	ROUTE NO.	ROUTE NAME	SHEET NO.
JASPER	US 321	DEERFIELD RD	5



MATCHLINE STA.263+00 SEE SHEET 4

265 270 275 280 285 290 295 300 305 310 315 320 325 330

MATCHLINE STA.333+00 SEE SHEET 6

SHEET 31	SHEET 32	SHEET 32	SHEET 33	SHEET 34	SHEET 35	SHEET 36	SHEET 37
			US 321				
			(DEERFIELD)				

PLANS NOT FOR CONSTRUCTION

PREPARED BY:

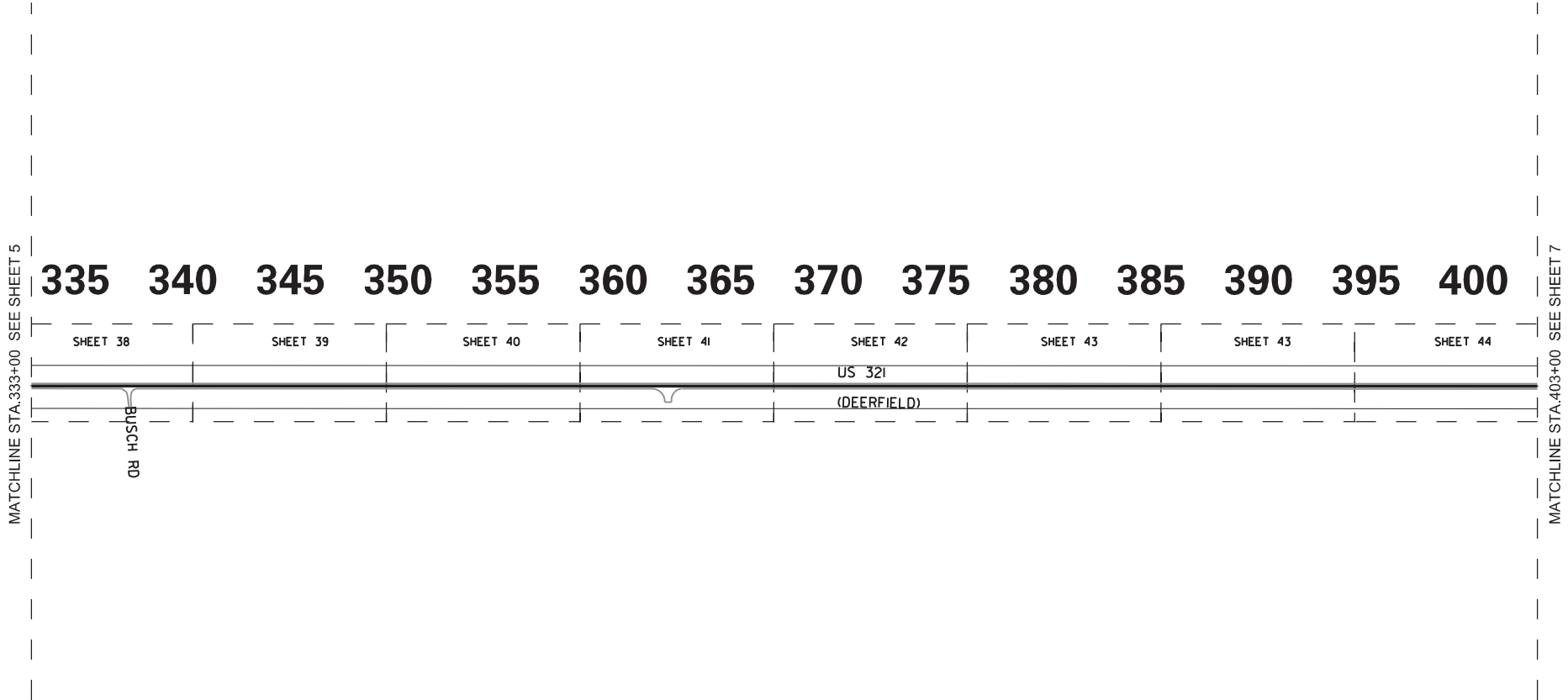
 Stantec Consulting Services
 4969 Centre Pointe Drive, Suite 200
 North Charleston, SC 29418
 Tel: 843.740.7700
 Fax: 843.740.7707
 www.stantec.com

4			
3			
2			
1			
REV. NO.	BY	DATE	DESCRIPTION OF REVISION
STANTEC PROJECT NUMBER:		171002130	
DATE:		08/28/2020	
SCDOT PIN:		41446	



APPLICATION BY: **SCDOT**
 SOUTH CAROLINA DEPARTMENT OF TRANSPORTATION
 JASPER COUNTY
 PROJECT ID P037076
 US 321(DEERFIELD RD)
 404 PERMIT DRAWINGS
 SCALE: 1" = 750'

COUNTY	ROUTE NO.	ROUTE NAME	SHEET NO.
JASPER	US 321	DEERFIELD RD	6



PLANS NOT FOR CONSTRUCTION

PREPARED BY:

 Stantec Consulting Services
 4969 Centre Pointe Drive, Suite 200
 North Charleston, SC 29418
 Tel: 843.740.7700
 Fax: 843.740.7707
 www.stantec.com

4			
3			
2			
1			
REV. NO.	BY	DATE	DESCRIPTION OF REVISION
STANTEC PROJECT NUMBER:		171002130	
DATE:		08/28/2020	
SCDOT PIN:		41446	



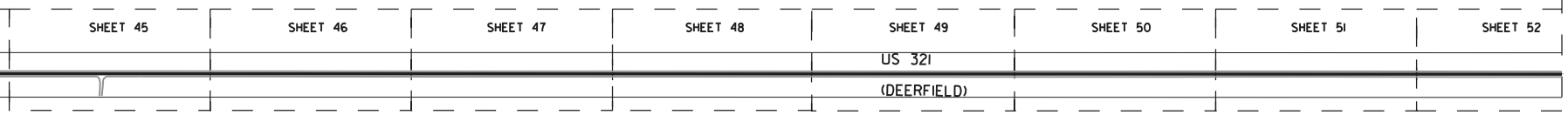
APPLICATION BY: **SCDOT**
 SOUTH CAROLINA DEPARTMENT OF TRANSPORTATION
 JASPER COUNTY
 PROJECT ID P037076
 US 321(DEERFIELD RD)
 404 PERMIT DRAWINGS
 SCALE: 1" = 750'

COUNTY	ROUTE NO.	ROUTE NAME	SHEET NO.
JASPER	US 321	DEERFIELD RD	7



MATCHLINE STA. 403+00 SEE SHEET 6

405 410 415 420 425 430 435 440 445 450 455 460 465 470



MATCHLINE STA. 473+00 SEE SHEET 8

PLANS NOT FOR CONSTRUCTION

PREPARED BY:

 Stantec Consulting Services
 4969 Centre Pointe Drive, Suite 200
 North Charleston, SC 29418
 Tel: 843.740.7700
 Fax: 843.740.7707
 www.stantec.com

4			
3			
2			
1			
REV. NO.	BY	DATE	DESCRIPTION OF REVISION
STANTEC PROJECT NUMBER:		171002130	
DATE:		08/28/2020	
SCDOT PIN:		41446	

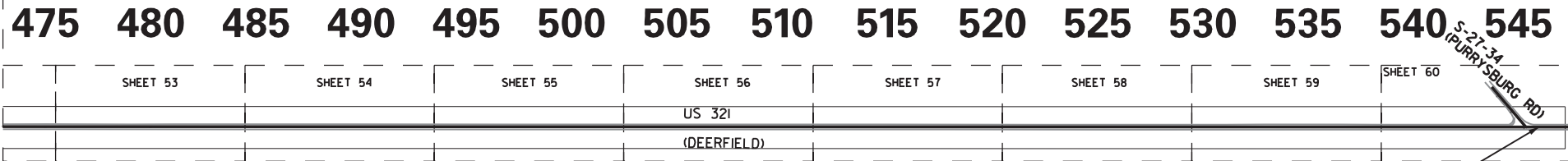


APPLICATION BY: **SCDOT**
 SOUTH CAROLINA DEPARTMENT OF TRANSPORTATION
 JASPER COUNTY
 PROJECT ID P037076
 US 321 (DEERFIELD RD)
 404 PERMIT DRAWINGS
 SCALE: 1" = 750'

COUNTY	ROUTE NO.	ROUTE NAME	SHEET NO.
JASPER	US 321	DEERFIELD RD	8



MATCHLINE STA. 473+00 SEE SHEET 7



END CONSTRUCTION
US 321
STA. 545+00


PLANS NOT FOR CONSTRUCTION

PREPARED BY:

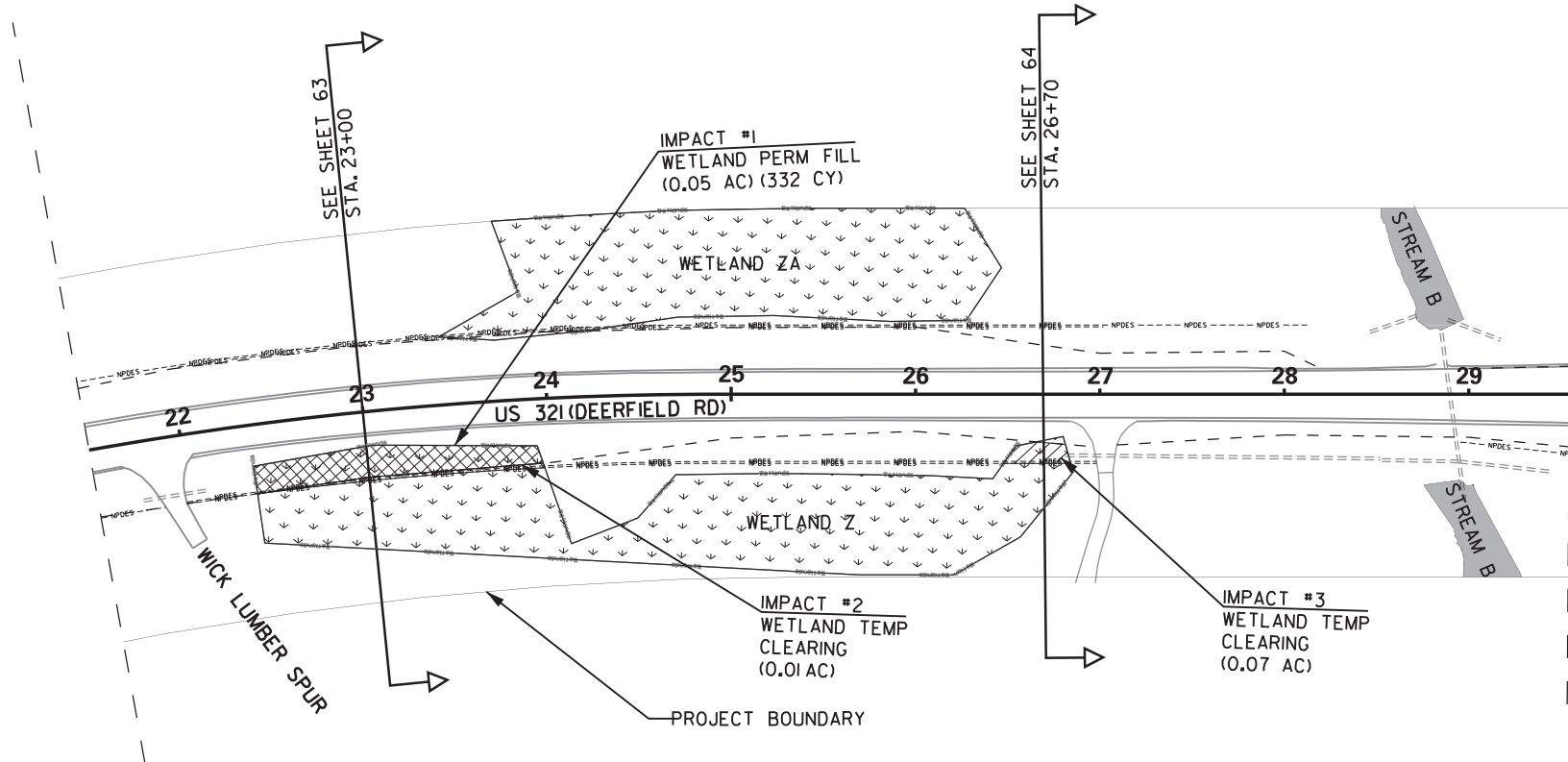
Stantec Consulting Services
4969 Centre Pointe Drive, Suite 200
North Charleston, SC 29418
Tel: 843.740.7700
Fax: 843.740.7707
www.stantec.com

4			
3			
2			
1			
REV. NO.	BY	DATE	DESCRIPTION OF REVISION
STANTEC PROJECT NUMBER:		171002130	
DATE:		08/28/2020	
SCDOT PIN:		41446	



APPLICATION BY: 
SOUTH CAROLINA DEPARTMENT OF TRANSPORTATION
JASPER COUNTY
PROJECT ID P037076
US 321 (DEERFIELD RD)
404 PERMIT DRAWINGS
SCALE: 1" = 750'
SHEET 8 OF 114

COUNTY	ROUTE NO.	ROUTE NAME	SHEET NO.
JASPER	US 321	DEERFIELD RD.	9



PLANS NOT FOR CONSTRUCTION

LEGEND	
WETLAND	
RPW STREAM	
BJWSA CANAL	
PERMANENT WETLAND FILL IMPACT	
TEMPORARY WETLAND CLEARING IMPACT	

PREPARED BY:
Stantec
 Stantec Consulting Services
 4969 Centre Pointe Drive, Suite 200
 North Charleston, SC 29418
 Tel: 843.740.7700
 Fax: 843.740.7707
 www.stantec.com

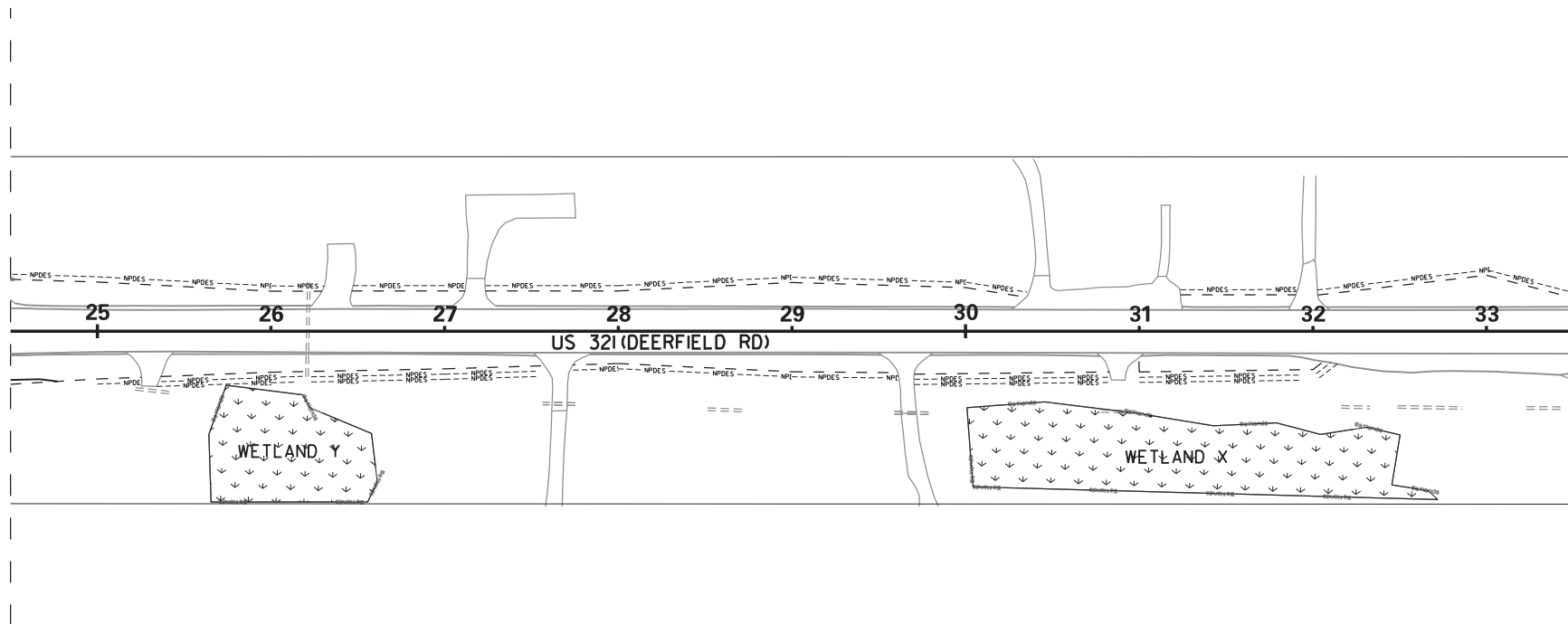
REV. NO.	BY	DATE	DESCRIPTION OF REVISION
4			
3			
2			
1			

STANTEC PROJECT NUMBER: 171002130
 DATE: 08/28/2020
 SCDOT PIN: 41446

SCALE IN FEET









APPLICATION BY: **SCDOT**
 SOUTH CAROLINA DEPARTMENT OF TRANSPORTATION
 JASPER COUNTY
 US 321 (DEERFIELD RD)
 IMPACT PLAN VIEW
 404 PERMIT DRAWINGS
 SCALE: 1" = 100'
 SHEET 9 OF 115

COUNTY	ROUTE NO.	ROUTE NAME	SHEET NO.
JASPER	US 321	DEERFIELD RD.	10

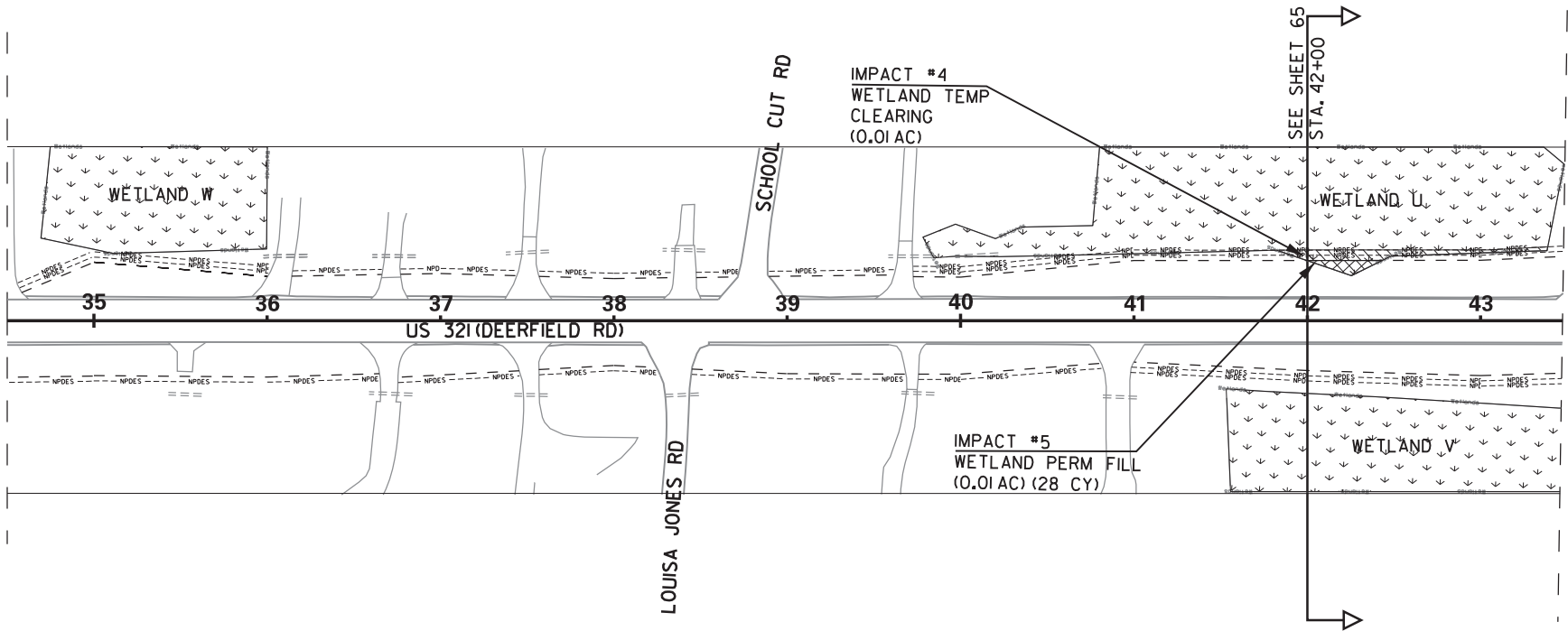


NO IMPACTS ON THIS SHEET

PLANS NOT FOR CONSTRUCTION

LEGEND		PREPARED BY:  Stantec Consulting Services 4969 Centre Pointe Drive, Suite 200 North Charleston, SC 29418 Tel: 843.740.7700 Fax: 843.740.7707 www.stantec.com	4 3 2 1				APPLICATION BY:  SOUTH CAROLINA DEPARTMENT OF TRANSPORTATION JASPER COUNTY US 321 (DEERFIELD RD) IMPACT PLAN VIEW 404 PERMIT DRAWINGS
WETLAND			STANTEC PROJECT NUMBER: 171002130 DATE: 08/28/2020 SCDOT PIN: 41446	DESCRIPTION OF REVISION		SCALE IN FEET 	
RPW STREAM							
BJWSA CANAL							
PERMANENT WETLAND FILL IMPACT							
TEMPORARY WETLAND CLEARING IMPACT							

COUNTY	ROUTE NO.	ROUTE NAME	SHEET NO.
JASPER	US 321	DEERFIELD RD.	11



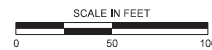
MATCHLINE STA. 43+50 SEE SHEET 12

PLANS NOT FOR CONSTRUCTION

LEGEND	
WETLAND	
RPW STREAM	
BJWSA CANAL	
PERMANENT WETLAND FILL IMPACT	
TEMPORARY WETLAND CLEARING IMPACT	

PREPARED BY:
Stantec
 Stantec Consulting Services
 4969 Centre Pointe Drive, Suite 200
 North Charleston, SC 29418
 Tel: 843.740.7700
 Fax: 843.740.7707
 www.stantec.com

4			
3			
2			
1			
REV. NO.	BY	DATE	DESCRIPTION OF REVISION
STANTEC PROJECT NUMBER: 171002130			
DATE:		08/28/2020	
SCDOT PIN:		41446	

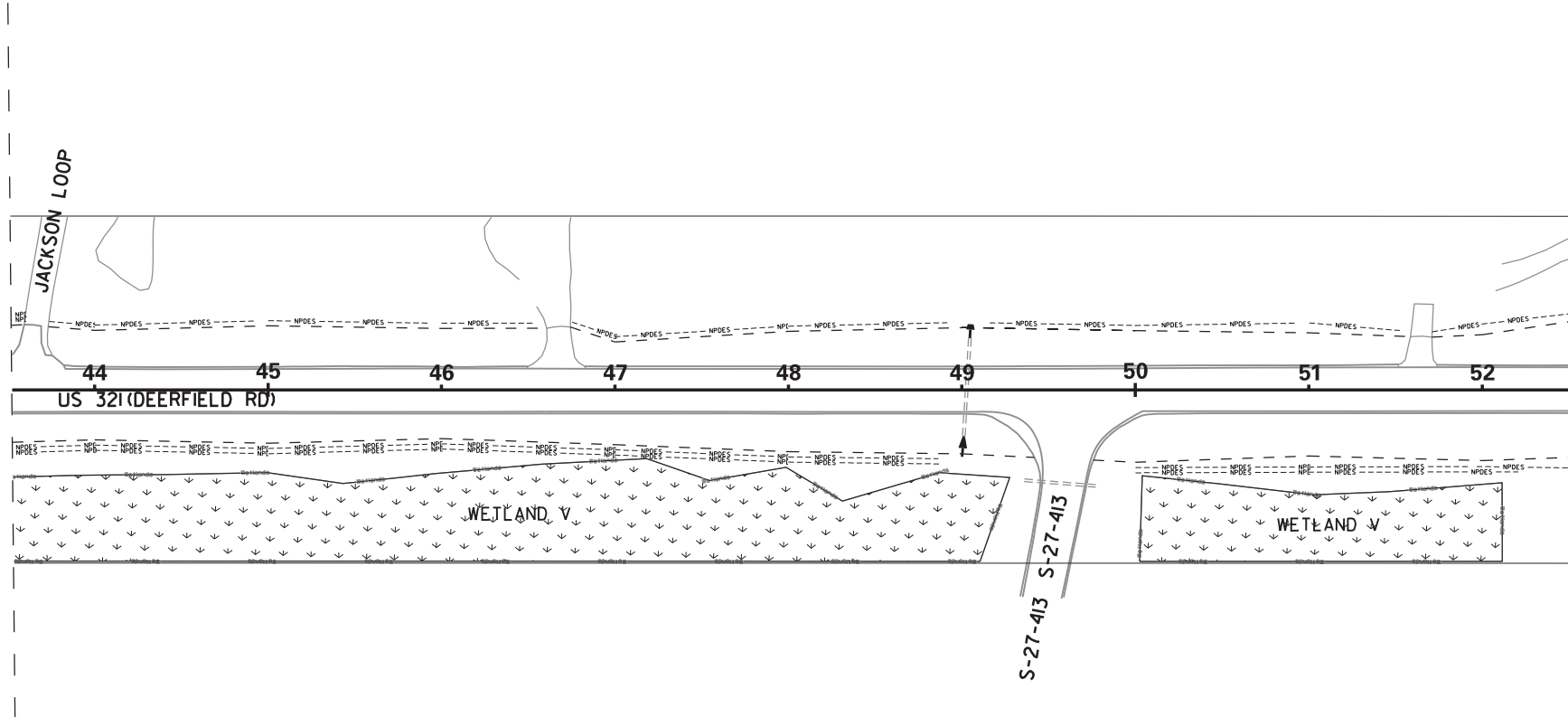


APPLICATION BY: **SCDOT**
 SOUTH CAROLINA DEPARTMENT OF TRANSPORTATION
 JASPER COUNTY
 US 321 (DEERFIELD RD)
 IMPACT PLAN VIEW
 404 PERMIT DRAWINGS
 SCALE: 1" = 100' SHEET 11 OF 115

COUNTY	ROUTE NO.	ROUTE NAME	SHEET NO.
JASPER	US 321	DEERFIELD RD.	12











MATCHLINE STA.43+50 SEE SHEET 11



NO IMPACTS ON THIS SHEET

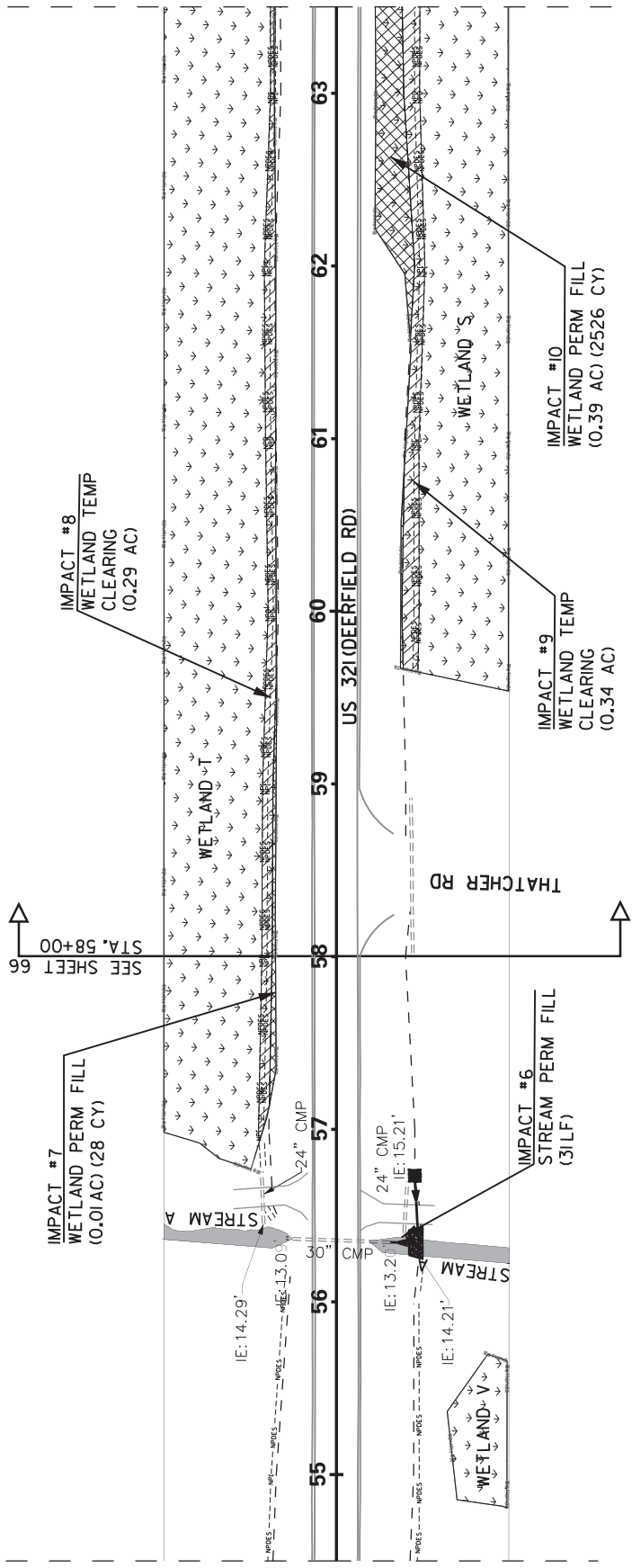
PLANS NOT FOR CONSTRUCTION

LEGEND		PREPARED BY:  Stantec Consulting Services 4969 Centre Pointe Drive, Suite 200 North Charleston, SC 29418 Tel: 843.740.7700 Fax: 843.740.7707 www.stantec.com	4			APPLICATION BY:  SOUTH CAROLINA DEPARTMENT OF TRANSPORTATION JASPER COUNTY US 321 (DEERFIELD RD) IMPACT PLAN VIEW 404 PERMIT DRAWINGS
WETLAND			3			
RPW STREAM		2			SCALE: 1" = 100' SHEET 13 OF 115	
BJWSA CANAL		1				
PERMANENT WETLAND FILL IMPACT		REV. NO.	BY	DATE	DESCRIPTION OF REVISION	
TEMPORARY WETLAND CLEARING IMPACT		STANTEC PROJECT NUMBER:	171002130			
		DATE:	08/28/2020			
		SCDOT PIN:	41446			

COUNTY	ROUTE NO.	ROUTE NAME	SHEET NO.
JASPER	US 321	DEERFIELD RD.	13



MATCHLINE STA. 63+50 SEE SHEET 14



PLANS NOT FOR CONSTRUCTION

APPLICATION BY: **SCDOT**
SOUTH CAROLINA DEPARTMENT OF TRANSPORTATION

JASPER COUNTY
US 321 (DEERFIELD RD)
IMPACT PLAN VIEW
404 PERMIT DRAWINGS

SCALE: 1" = 100'

REV. NO.	BY	DATE	DESCRIPTION OF REVISION
4			
3			
2			
1			

STANTEC PROJECT NUMBER: 171002130
DATE: 08/28/2020
SCDOT PIN: 41446

SCALE IN FEET
0 50 100

PREPARED BY:

Stantec
Stantec Consulting Services
4969 Centre Pointe Drive, Suite 200
North Charleston, SC 29418
Tel: 843.740.7700
Fax: 843.740.7707
www.stantec.com

LEGEND

WETLAND	
RPW STREAM	
BUWSA CANAL	
PERMANENT WETLAND FILL IMPACT	
TEMPORARY WETLAND CLEARING IMPACT	

COUNTY	ROUTE NO.	ROUTE NAME	SHEET NO.
JASPER	US 321	DEERFIELD RD.	14



MATCHLINE STA. 72+50 SEE SHEET 15

SEE SHEET 67
STA. 68+00

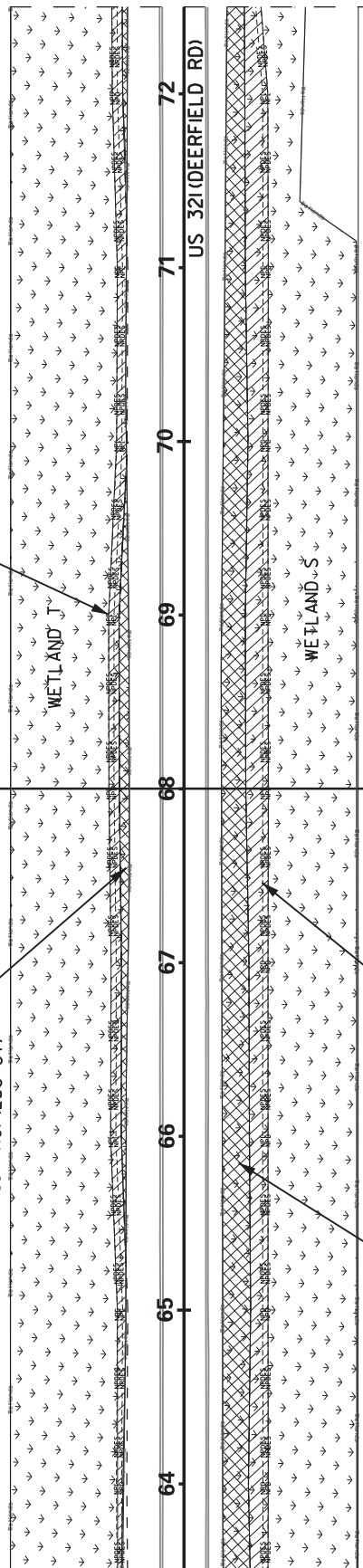
MATCHLINE STA. 63+50 SEE SHEET 13

IMPACT #8
WETLAND TEMP CLEARING
(0.29 AC)

IMPACT #11
WETLAND PERM FILL
(0.04 AC) (258 CY)

IMPACT #9
WETLAND TEMP
CLEARING
(0.34 AC)

IMPACT #10
WETLAND PERM FILL
(0.39 AC) (2526 CY)



LEGEND	
WETLAND	
RPW STREAM	
BUWSA CANAL	
PERMANENT WETLAND FILL IMPACT	
TEMPORARY WETLAND CLEARING IMPACT	

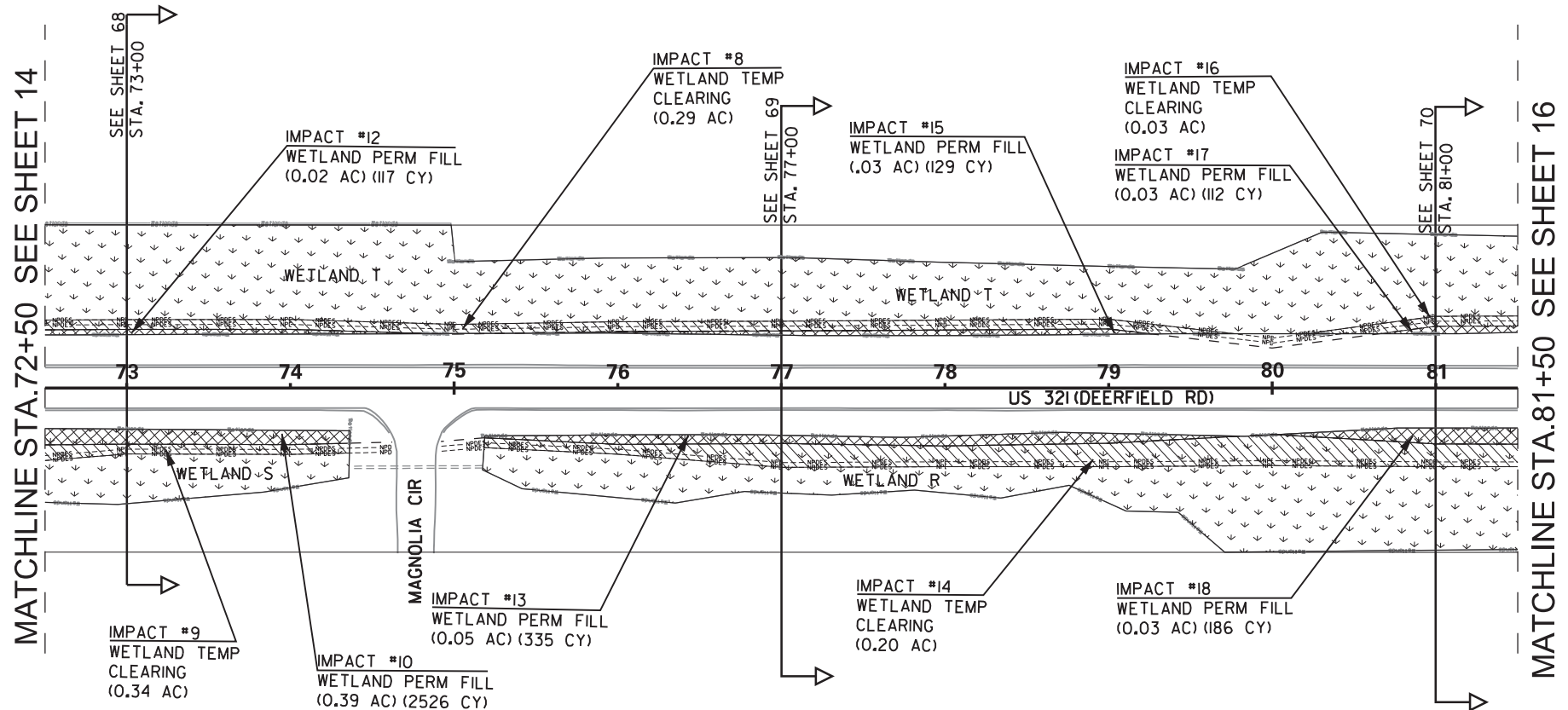
PREPARED BY:
Stantec
Stantec Consulting Services
4969 Centre Pointe Drive, Suite 200
North Charleston, SC 29418
Tel: 843.740.7700
Fax: 843.740.7707
www.stantec.com

REV. NO.	BY	DATE	DESCRIPTION OF REVISION
4			
3			
2			
1			

STANTEC PROJECT NUMBER: 171002130
DATE: 08/28/2020
SCALE IN FEET: 0 50 100
SCDOT PIN: 41446

PLANS NOT FOR CONSTRUCTION
APPLICATION BY: **SCDOT**
SOUTH CAROLINA DEPARTMENT OF TRANSPORTATION
JASPER COUNTY
US 321 (DEERFIELD RD)
IMPACT PLAN VIEW
404 PERMIT DRAWINGS
SCALE: 1" = 100'
SHEET 14 OF 115

COUNTY	ROUTE NO.	ROUTE NAME	SHEET NO.
JASPER	US 321	DEERFIELD RD.	15



MATCHLINE STA. 72+50 SEE SHEET 14

MATCHLINE STA. 81+50 SEE SHEET 16

PLANS NOT FOR CONSTRUCTION

LEGEND	
WETLAND	
RPW STREAM	
BJWSA CANAL	
PERMANENT WETLAND FILL IMPACT	
TEMPORARY WETLAND CLEARING IMPACT	

PREPARED BY:
Stantec
 Stantec Consulting Services
 4969 Centre Pointe Drive, Suite 200
 North Charleston, SC 29418
 Tel: 843.740.7700
 Fax: 843.740.7707
 www.stantec.com

REV. NO.	BY	DATE	DESCRIPTION OF REVISION
4			
3			
2			
1			

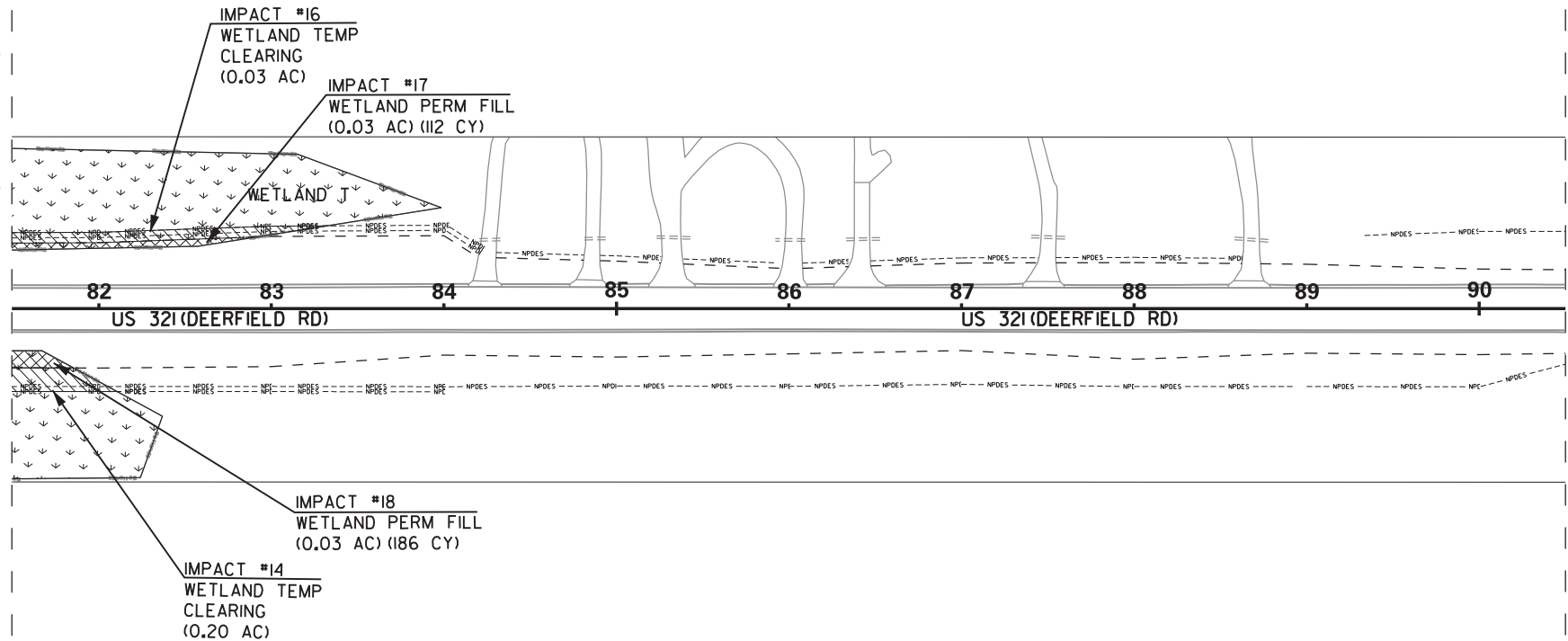
STANTEC PROJECT NUMBER: 171002130
 DATE: 08/28/2020
 SCDOT PIN: 41446

SCALE IN FEET

APPLICATION BY: **SCDOT**
 SOUTH CAROLINA DEPARTMENT OF TRANSPORTATION
 JASPER COUNTY
 US 321 (DEERFIELD RD)
 IMPACT PLAN VIEW
 404 PERMIT DRAWINGS
 SCALE: 1" = 100'
 SHEET 15 OF 115

COUNTY	ROUTE NO.	ROUTE NAME	SHEET NO.
JASPER	US 321	DEERFIELD RD.	16

MATCHLINE STA. 80+00 SEE SHEET 15



PLANS NOT FOR CONSTRUCTION

LEGEND	
WETLAND	
RPW STREAM	
BJWSA CANAL	
PERMANENT WETLAND FILL IMPACT	
TEMPORARY WETLAND CLEARING IMPACT	

PREPARED BY:
Stantec
 Stantec Consulting Services
 4969 Centre Pointe Drive, Suite 200
 North Charleston, SC 29418
 Tel: 843.740.7700
 Fax: 843.740.7707
 www.stantec.com

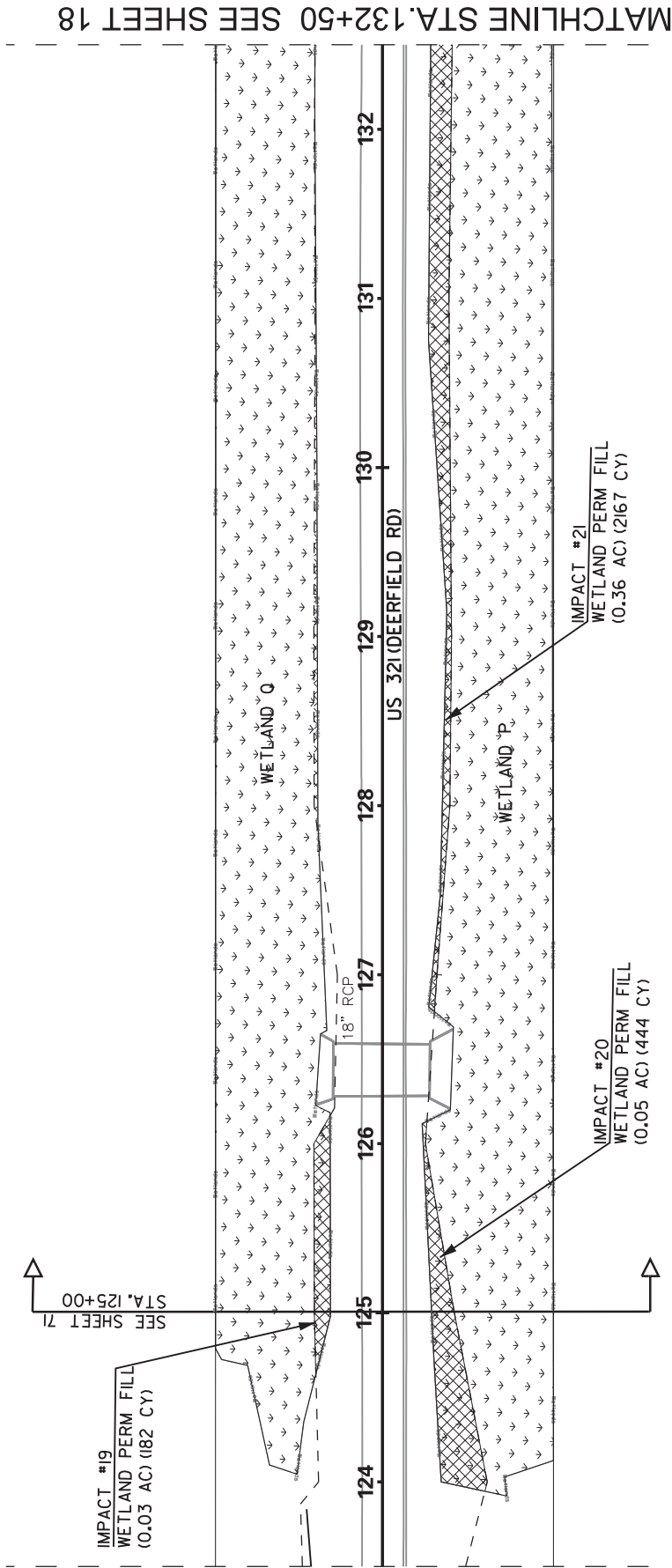
REV. NO.	BY	DATE	DESCRIPTION OF REVISION
4			
3			
2			
1			

STANTEC PROJECT NUMBER: 171002130
 DATE: 08/28/2020
 SCDOT PIN: 41446

SCALE IN FEET

APPLICATION BY: **SCDOT**
 SOUTH CAROLINA DEPARTMENT OF TRANSPORTATION
 JASPER COUNTY
 US 321 (DEERFIELD RD)
 IMPACT PLAN VIEW
 404 PERMIT DRAWINGS
 SCALE: 1" = 100'
 SHEET 16 OF 115

COUNTY	ROUTE NO.	ROUTE NAME	SHEET NO.
JASPER	US 321	DEERFIELD RD.	17



MATCHLINE STA. 132+50 SEE SHEET 18

PLANS NOT FOR CONSTRUCTION

APPLICATION BY: **SCDOT**
 SOUTH CAROLINA DEPARTMENT OF TRANSPORTATION

JASPER COUNTY
 US 321 (DEERFIELD RD)
 IMPACT PLAN VIEW
 404 PERMIT DRAWINGS

SCALE: 1" = 100'

REV. NO.	BY	DATE	DESCRIPTION OF REVISION
4			
3			
2			
1			

STANTEC PROJECT NUMBER: 171002130
 DATE: 08/28/2020
 SCDOT PIN: 41446

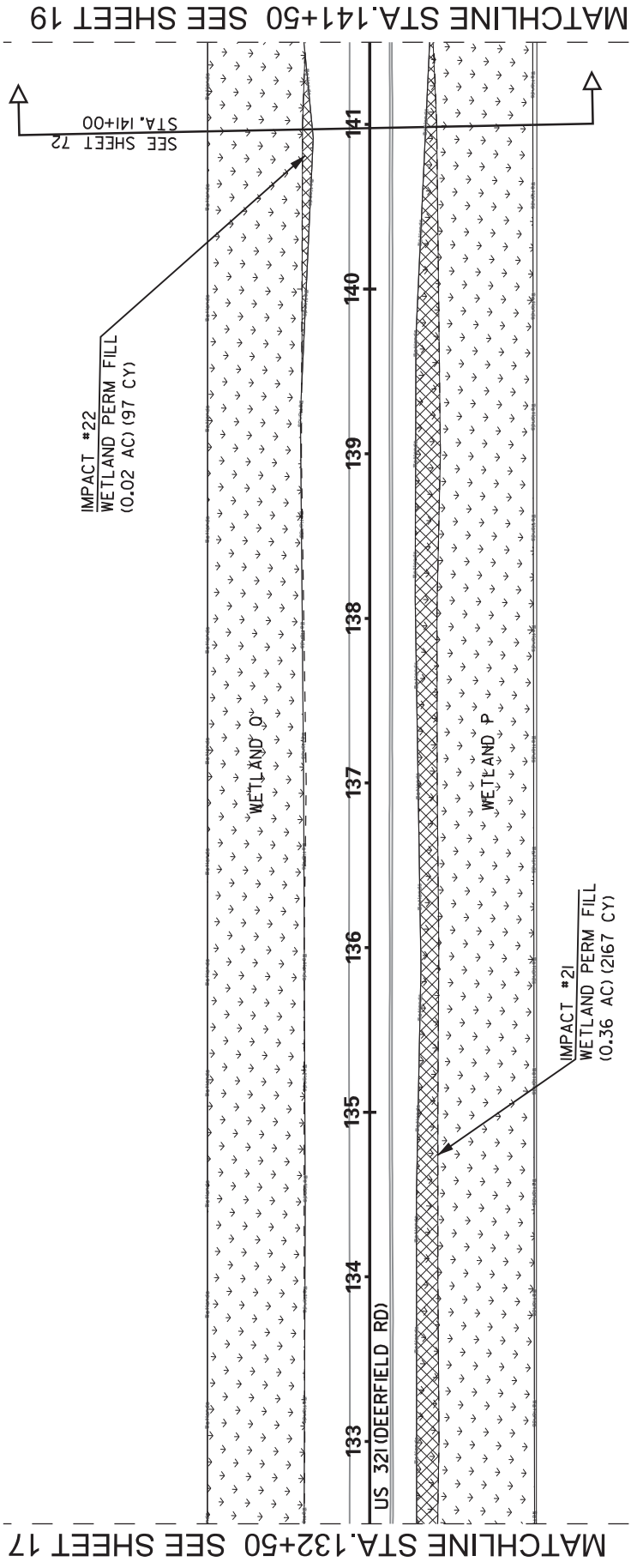
SCALE IN FEET
 0 50 100

PREPARED BY:

Stantec
 Stantec Consulting Services
 4969 Centre Pointe Drive, Suite 200
 North Charleston, SC 29418
 Tel: 843.740.7700
 Fax: 843.740.7707
 www.stantec.com

LEGEND	
WETLAND	
RPW STREAM	
BUWSA CANAL	
PERMANENT WETLAND FILL IMPACT	
TEMPORARY WETLAND CLEARING IMPACT	

COUNTY	ROUTE NO.	ROUTE NAME	SHEET NO.
JASPER	US 321	DEERFIELD RD.	18



PLANS NOT FOR CONSTRUCTION

APPLICATION BY: **SCDOT**
 SOUTH CAROLINA DEPARTMENT OF TRANSPORTATION

JASPER COUNTY
 US 321 (DEERFIELD RD)
 IMPACT PLAN VIEW
 404 PERMIT DRAWINGS

SCALE: 1" = 100'

4				
3				
2				
1				
REV. NO.	BY	DATE	DESCRIPTION OF REVISION	
STANTEC PROJECT NUMBER:		171002130		
DATE:		08/28/2020		
SCDOT PIN:		41446		

PREPARED BY:

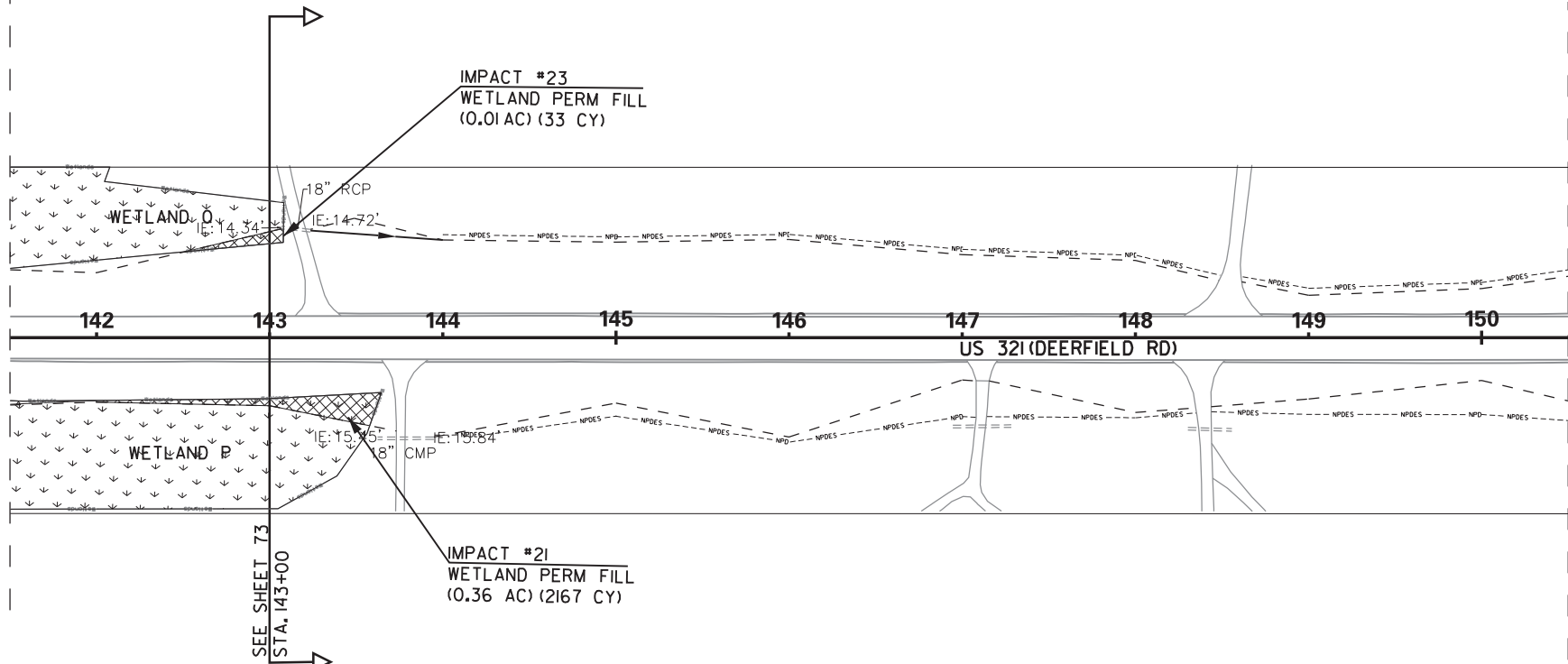
Stantec
 Stantec Consulting Services
 4969 Centre Pointe Drive, Suite 200
 North Charleston, SC 29418
 Tel: 843.740.7700
 Fax: 843.740.7707
 www.stantec.com

LEGEND	
WETLAND	
RPW STREAM	
BUWSA CANAL	
PERMANENT WETLAND FILL IMPACT	
TEMPORARY WETLAND CLEARING IMPACT	

COUNTY	ROUTE NO.	ROUTE NAME	SHEET NO.
JASPER	US 321	DEERFIELD RD.	19



MATCHLINE STA. 141+50 SEE SHEET 18



PLANS NOT FOR CONSTRUCTION

LEGEND	
WETLAND	
RPW STREAM	
BUWSA CANAL	
PERMANENT WETLAND FILL IMPACT	
TEMPORARY WETLAND CLEARING IMPACT	

PREPARED BY:
Stantec
 Stantec Consulting Services
 4969 Centre Pointe Drive, Suite 200
 North Charleston, SC 29418
 Tel: 843.740.7700
 Fax: 843.740.7707
 www.stantec.com

REV. NO.	BY	DATE	DESCRIPTION OF REVISION
4			
3			
2			
1			

STANTEC PROJECT NUMBER: 171002130
 DATE: 08/28/2020
 SCDOT PIN: 41446

SCALE IN FEET

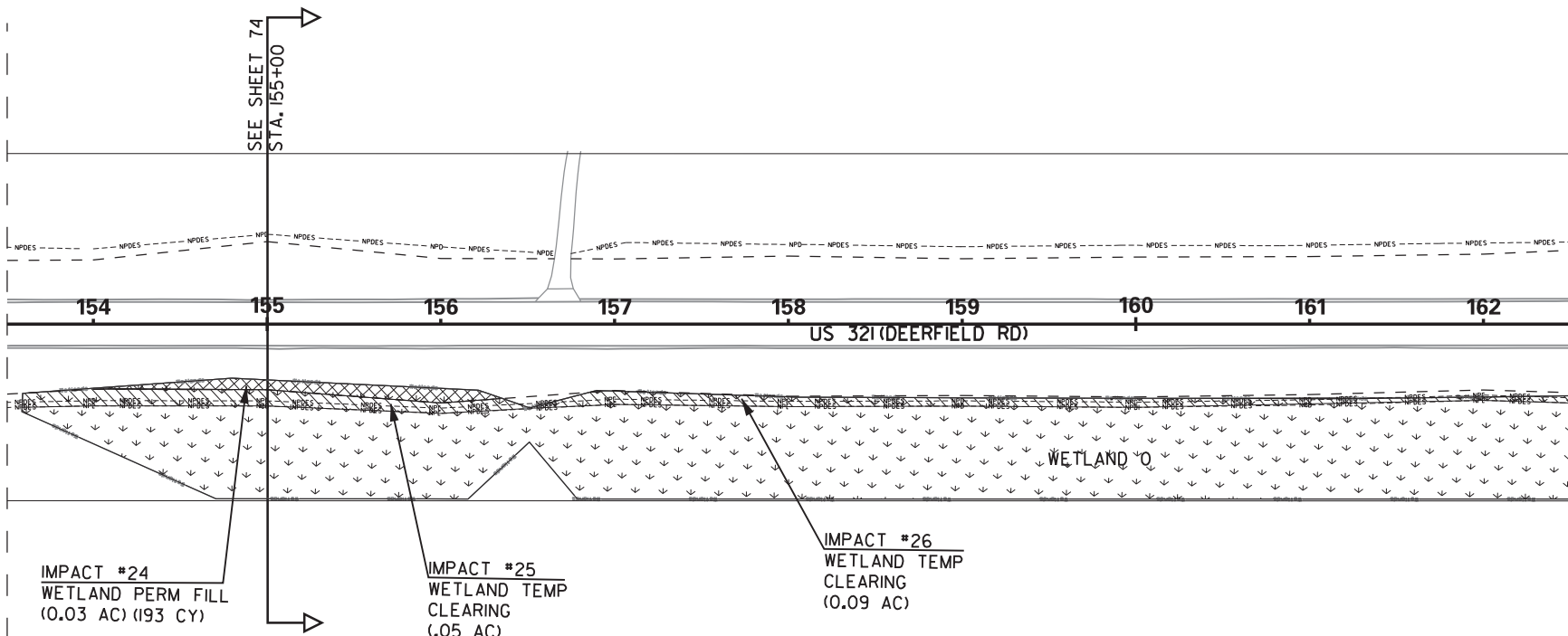
APPLICATION BY: **SCDOT**
 SOUTH CAROLINA DEPARTMENT OF TRANSPORTATION
 JASPER COUNTY
 US 321 (DEERFIELD RD)
 IMPACT PLAN VIEW
 404 PERMIT DRAWINGS
 SCALE: 1" = 100'
 SHEET 19 OF 115

COUNTY	ROUTE NO.	ROUTE NAME	SHEET NO.
JASPER	US 321	DEERFIELD RD.	20



MATCHLINE STA. 153+50 SEE SHEET 19

MATCHLINE STA. 162+50 SEE SHEET 21



PLANS NOT FOR CONSTRUCTION

LEGEND	
WETLAND	
RPW STREAM	
BUWSA CANAL	
PERMANENT WETLAND FILL IMPACT	
TEMPORARY WETLAND CLEARING IMPACT	

PREPARED BY:
Stantec
 Stantec Consulting Services
 4969 Centre Pointe Drive, Suite 200
 North Charleston, SC 29418
 Tel: 843.740.7700
 Fax: 843.740.7707
 www.stantec.com

REV. NO.	BY	DATE	DESCRIPTION OF REVISION
4			
3			
2			
1			

STANTEC PROJECT NUMBER: 171002130
 DATE: 08/28/2020
 SCDOT PIN: 41446

SCALE IN FEET

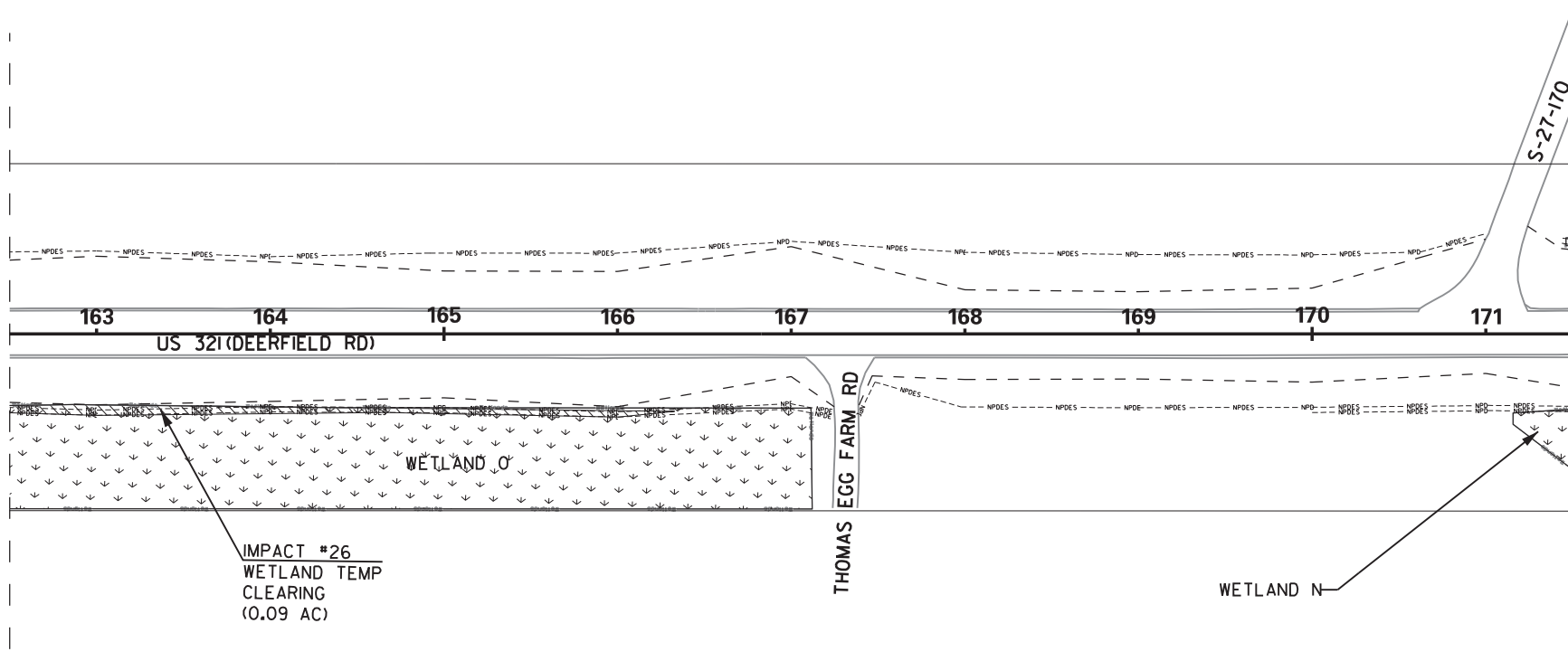
APPLICATION BY: **SCDOT**
 SOUTH CAROLINA DEPARTMENT OF TRANSPORTATION
 JASPER COUNTY
 US 321 (DEERFIELD RD)
 IMPACT PLAN VIEW
 404 PERMIT DRAWINGS
 SCALE: 1" = 100'
 SHEET 20 OF 115

COUNTY	ROUTE NO.	ROUTE NAME	SHEET NO.
JASPER	US 321	DEERFIELD RD.	21



MATCHLINE STA. 162+50 SEE SHEET 20

MATCHLINE STA. 171+50 SEE SHEET 22



PLANS NOT FOR CONSTRUCTION

LEGEND	
WETLAND	
RPW STREAM	
BUWSA CANAL	
PERMANENT WETLAND FILL IMPACT	
TEMPORARY WETLAND CLEARING IMPACT	

PREPARED BY:
Stantec
 Stantec Consulting Services
 4969 Centre Pointe Drive, Suite 200
 North Charleston, SC 29418
 Tel: 843.740.7700
 Fax: 843.740.7707
 www.stantec.com

REV. NO.	BY	DATE	DESCRIPTION OF REVISION
4			
3			
2			
1			

STANTEC PROJECT NUMBER: 171002130
 DATE: 08/28/2020
 SCDOT PIN: 41446

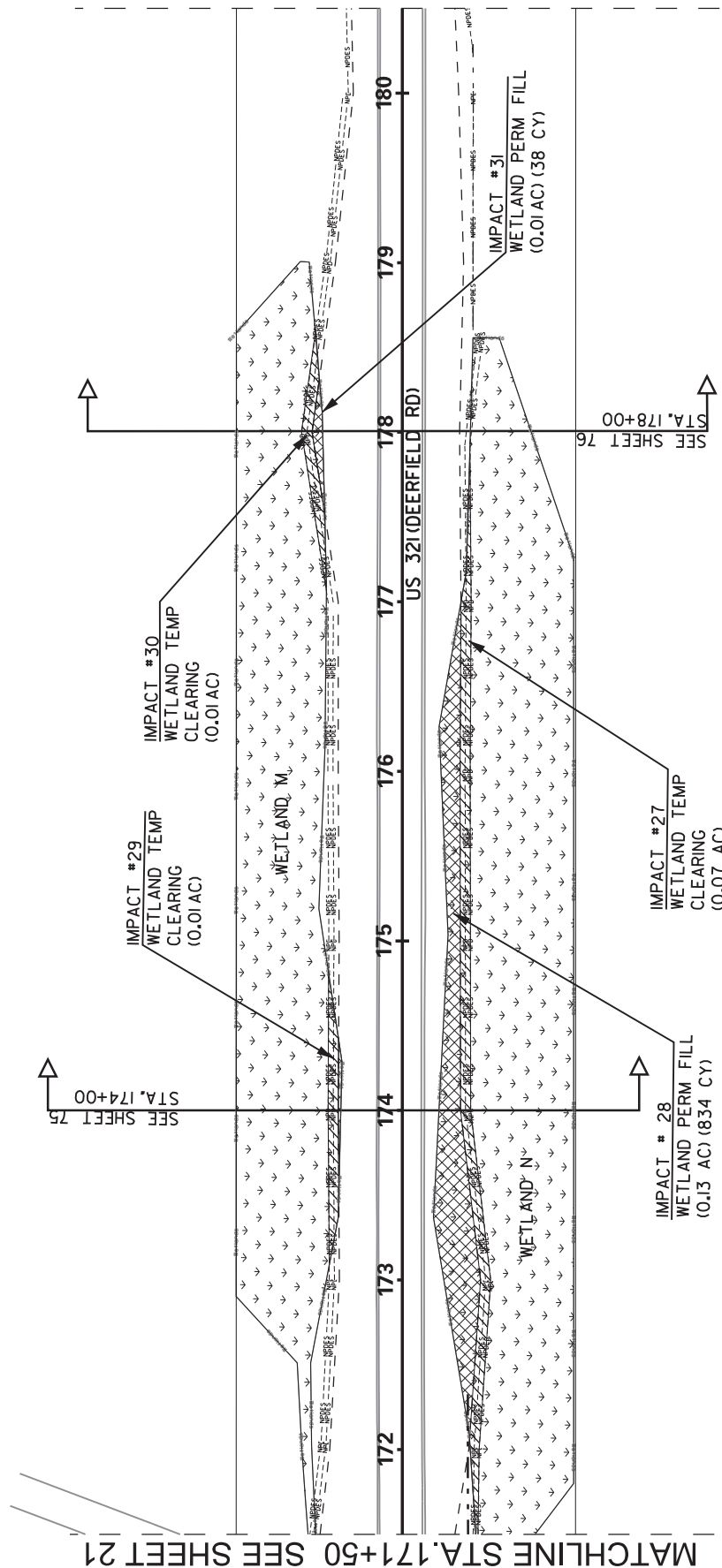
SCALE IN FEET

APPLICATION BY: **SCDOT**
 SOUTH CAROLINA DEPARTMENT OF TRANSPORTATION

JASPER COUNTY
 US 321 (DEERFIELD RD)
 IMPACT PLAN VIEW
 404 PERMIT DRAWINGS

SCALE: 1" = 100' SHEET 21 OF 115

COUNTY	ROUTE NO.	ROUTE NAME	SHEET NO.
JASPER	US 321	DEERFIELD RD.	22



PLANS NOT FOR CONSTRUCTION

APPLICATION BY:	SCDOT SOUTH CAROLINA DEPARTMENT OF TRANSPORTATION
	JASPER COUNTY
	US 321 (DEERFIELD RD)
	IMPACT PLAN VIEW
	404 PERMIT DRAWINGS
SCALE:	1" = 100'

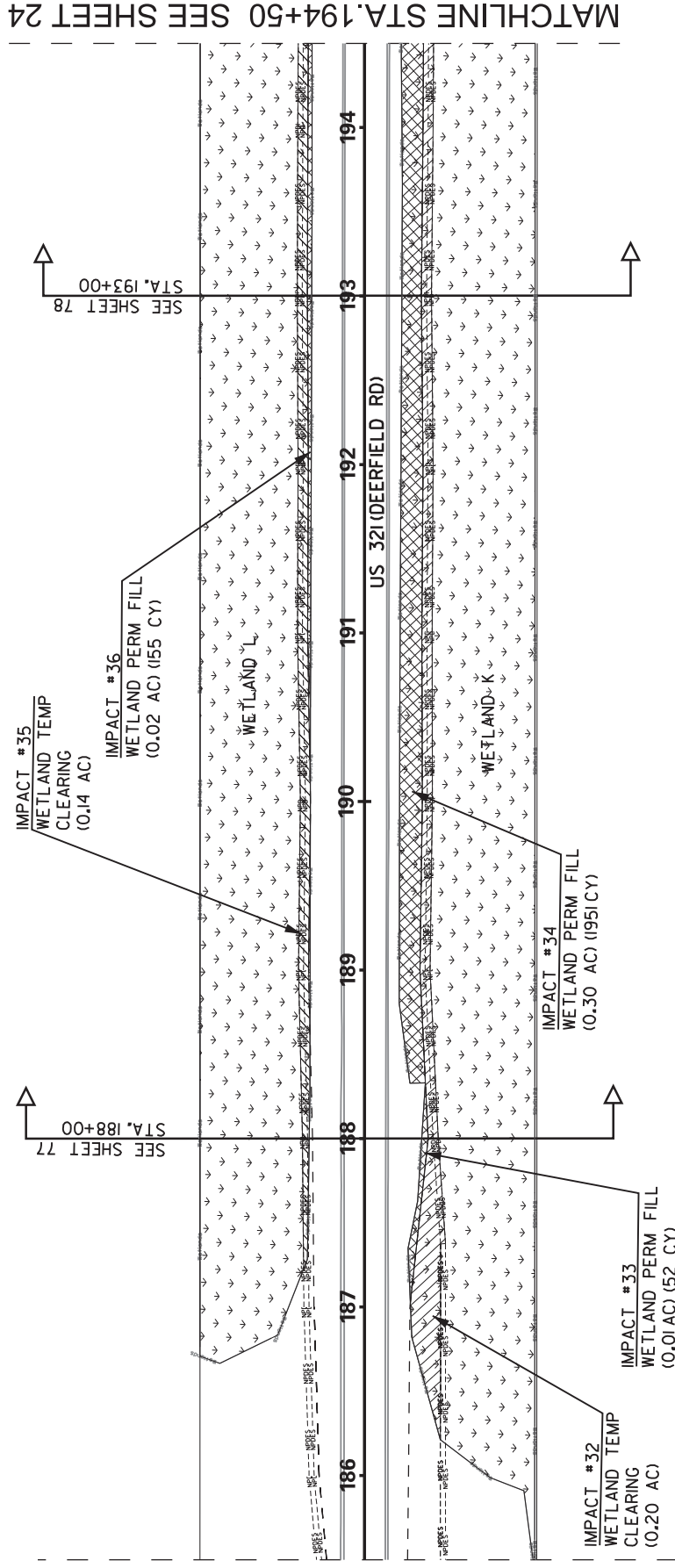
REV. NO.	BY	DATE	DESCRIPTION OF REVISION
1		171002/30	
STANTEC PROJECT NUMBER:			171002/30
DATE:			08/28/2020
SCDOT PIN:			41446

PREPARED BY:

Stantec Consulting Services
4969 Centre Pointe Drive, Suite 200
North Charleston, SC 29418
Tel: 843.740.7700
Fax: 843.740.7707
www.stantec.com

LEGEND	
WETLAND	
TRP STREAM	
BWSA CANAL	
PERMANENT WETLAND FILL IMPACT	
TEMPORARY WETLAND CLEARING IMPACT	

COUNTY	ROUTE NO.	ROUTE NAME	SHEET NO.
JASPER	US 321	DEERFIELD RD.	23



MATCHLINE STA. 194+50 SEE SHEET 24

PLANS NOT FOR CONSTRUCTION

APPLICATION BY: **SCDOT**
 SOUTH CAROLINA DEPARTMENT OF TRANSPORTATION

JASPER COUNTY
 US 321 (DEERFIELD RD)
 IMPACT PLAN VIEW
 404 PERMIT DRAWINGS

SCALE: 1" = 100'

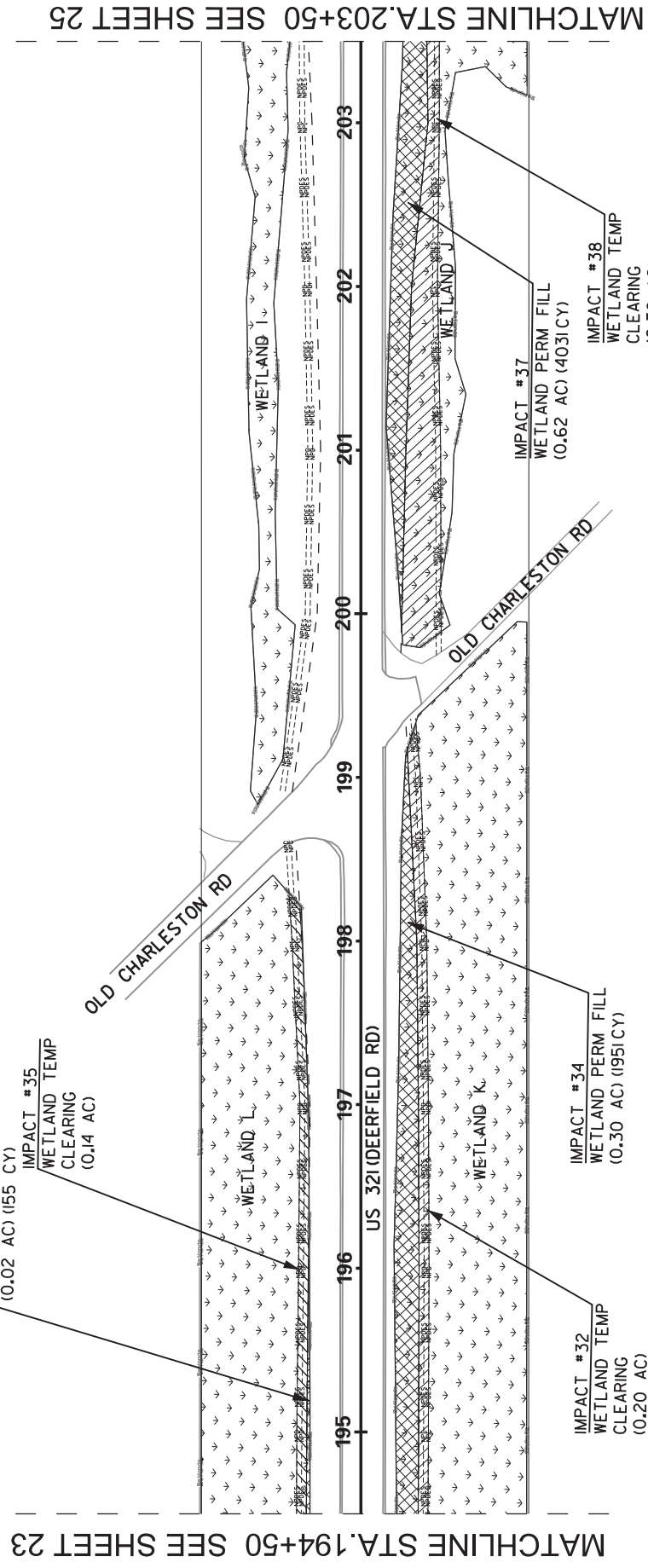
4				
3				
2				
1				
REV. NO.	BY	DATE	DESCRIPTION OF REVISION	
		171002/30	STANTEC PROJECT NUMBER:	
		08/28/2020	DATE:	
		41446	SCDOT PIN:	

PREPARED BY:

Stantec
 Stantec Consulting Services
 4969 Centre Pointe Drive, Suite 200
 North Charleston, SC 29418
 Tel: 843.740.7700
 Fax: 843.740.7707
 www.stantec.com

LEGEND	
WETLAND	↓ ↓ ↓ ↓ ↓
RPW STREAM	▬
BUWSA CANAL	•••••
PERMANENT WETLAND FILL IMPACT	▨
TEMPORARY WETLAND CLEARING IMPACT	▧

COUNTY	ROUTE NO.	ROUTE NAME	SHEET NO.
JASPER	US 321	DEERFIELD RD.	24



MATCHLINE STA.194+50 SEE SHEET 23

MATCHLINE STA.203+50 SEE SHEET 25

LEGEND	
WETLAND	
RPW STREAM	
BUWSA CANAL	
PERMANENT WETLAND FILL IMPACT	
TEMPORARY WETLAND CLEARING IMPACT	

PREPARED BY:
Stantec
 Stantec Consulting Services
 4969 Centre Pointe Drive, Suite 200
 North Charleston, SC 29418
 Tel: 843.740.7700
 Fax: 843.740.7707
 www.stantec.com

REV. NO.	BY	DATE	DESCRIPTION OF REVISION
1			
2			
3			
4			

STANTEC PROJECT NUMBER: 171002130
 DATE: 08/28/2020
 SCALE IN FEET: 0 50 100
 SCDOT PIN: 41446

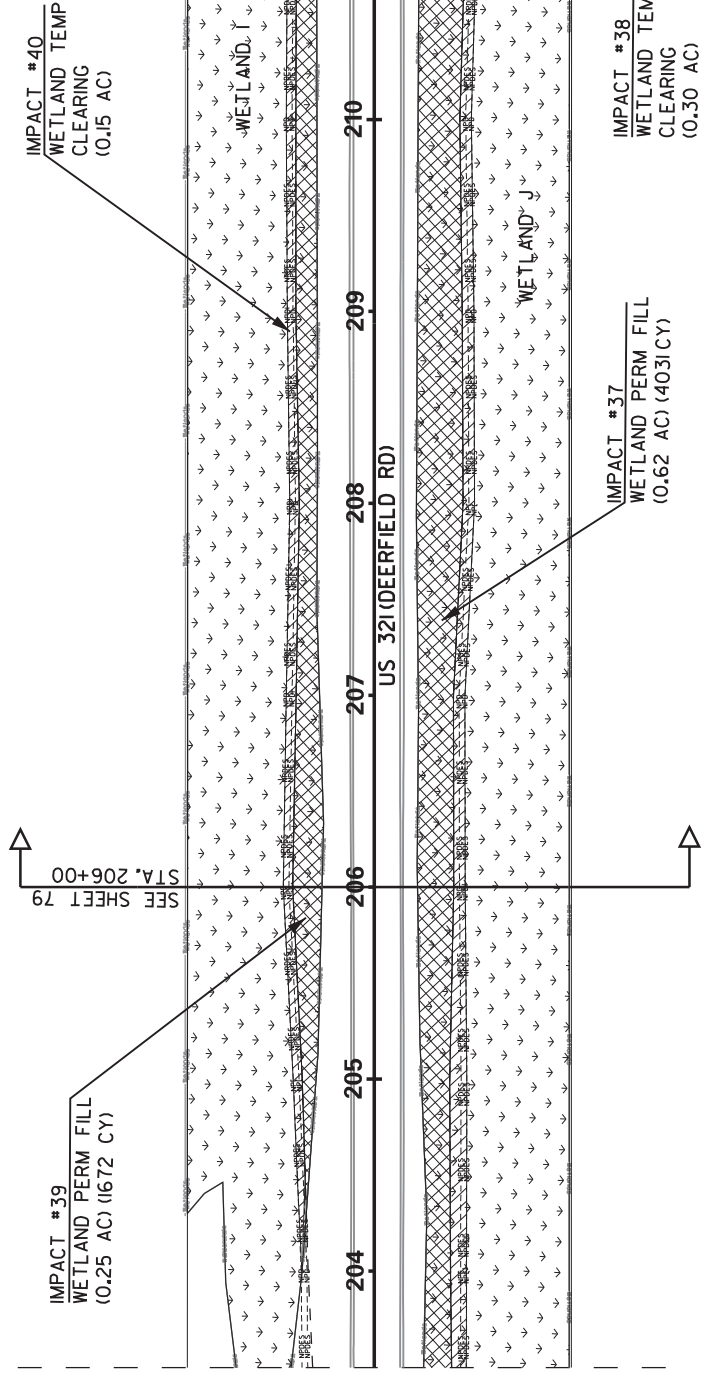
PLANS NOT FOR CONSTRUCTION
 APPLICATION BY: **SCDOT**
 SOUTH CAROLINA DEPARTMENT OF TRANSPORTATION
 JASPER COUNTY
 US 321 (DEERFIELD RD)
 IMPACT PLAN VIEW
 404 PERMIT DRAWINGS
 SCALE: 1" = 100'

COUNTY	ROUTE NO.	ROUTE NAME	SHEET NO.
JASPER	US 321	DEERFIELD RD.	25



MATCHLINE STA. 212+50 SEE SHEET 26

MATCHLINE STA. 203+50 SEE SHEET 24



PLANS NOT FOR CONSTRUCTION

APPLICATION BY: **SCDOT**
 SOUTH CAROLINA DEPARTMENT OF TRANSPORTATION

JASPER COUNTY
 US 321 (DEERFIELD RD)
 IMPACT PLAN VIEW
 404 PERMIT DRAWINGS

SCALE: 1" = 100'

REV. NO.	DESCRIPTION OF REVISION	DATE
4		
3		
2		
1		

STANTEC PROJECT NUMBER: 171002130
 DATE: 08/28/2020

SCALE IN FEET
 0 50 100

SCDOT PIN: 41446

PREPARED BY:

Stantec
 Stantec Consulting Services
 4969 Centre Pointe Drive, Suite 200
 North Charleston, SC 29418
 Tel: 843.740.7700
 Fax: 843.740.7707
 www.stantec.com

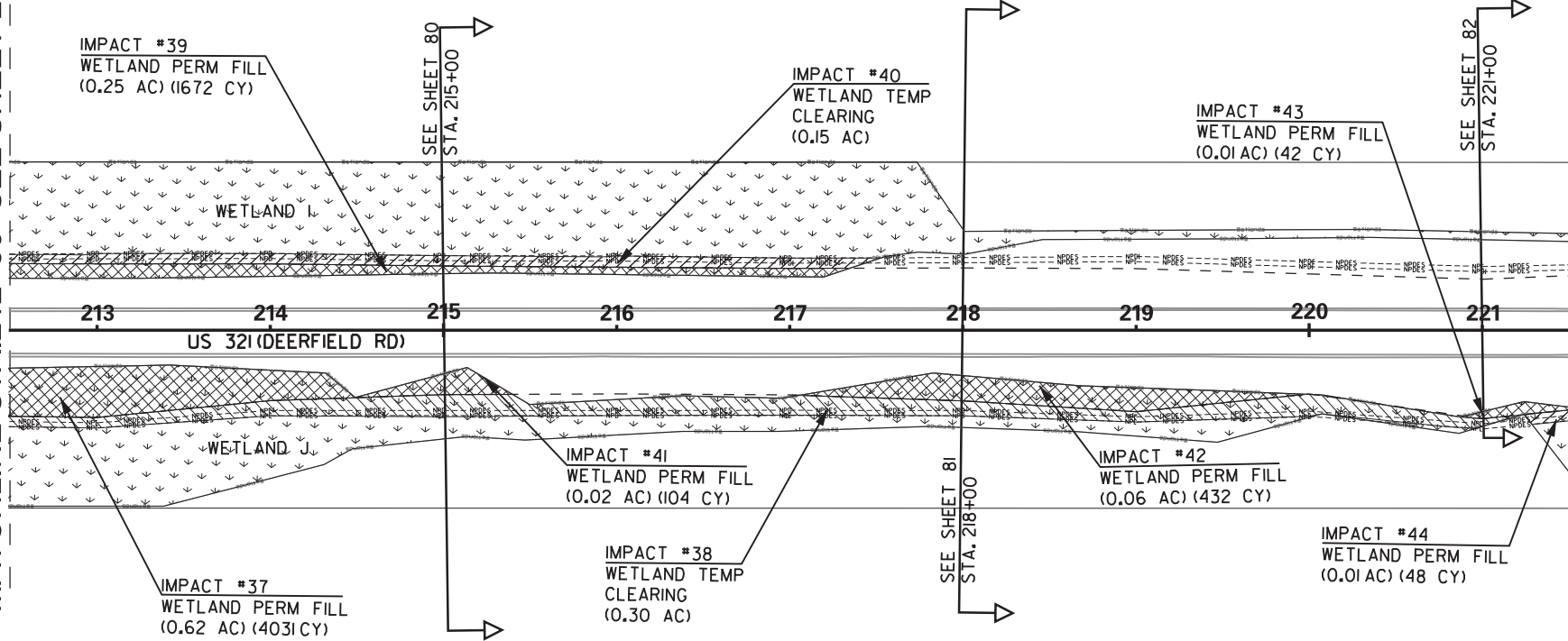
LEGEND	
WETLAND	
RPW STREAM	
BUWSA CANAL	
PERMANENT WETLAND FILL IMPACT	
TEMPORARY WETLAND CLEARING IMPACT	

COUNTY	ROUTE NO.	ROUTE NAME	SHEET NO.
JASPER	US 321	DEERFIELD RD.	26



MATCHLINE STA.212+50 SEE SHEET 25

MATCHLINE STA.221+50 SEE SHEET 27



PLANS NOT FOR CONSTRUCTION

LEGEND	
WETLAND	
RPW STREAM	
BUWSA CANAL	
PERMANENT WETLAND FILL IMPACT	
TEMPORARY WETLAND CLEARING IMPACT	

PREPARED BY:
Stantec
 Stantec Consulting Services
 4969 Centre Pointe Drive, Suite 200
 North Charleston, SC 29418
 Tel: 843.740.7700
 Fax: 843.740.7707
 www.stantec.com

REV. NO.	BY	DATE	DESCRIPTION OF REVISION
4			
3			
2			
1			

STANTEC PROJECT NUMBER: 171002130
 DATE: 08/28/2020
 SCDOT PIN: 41446

SCALE IN FEET

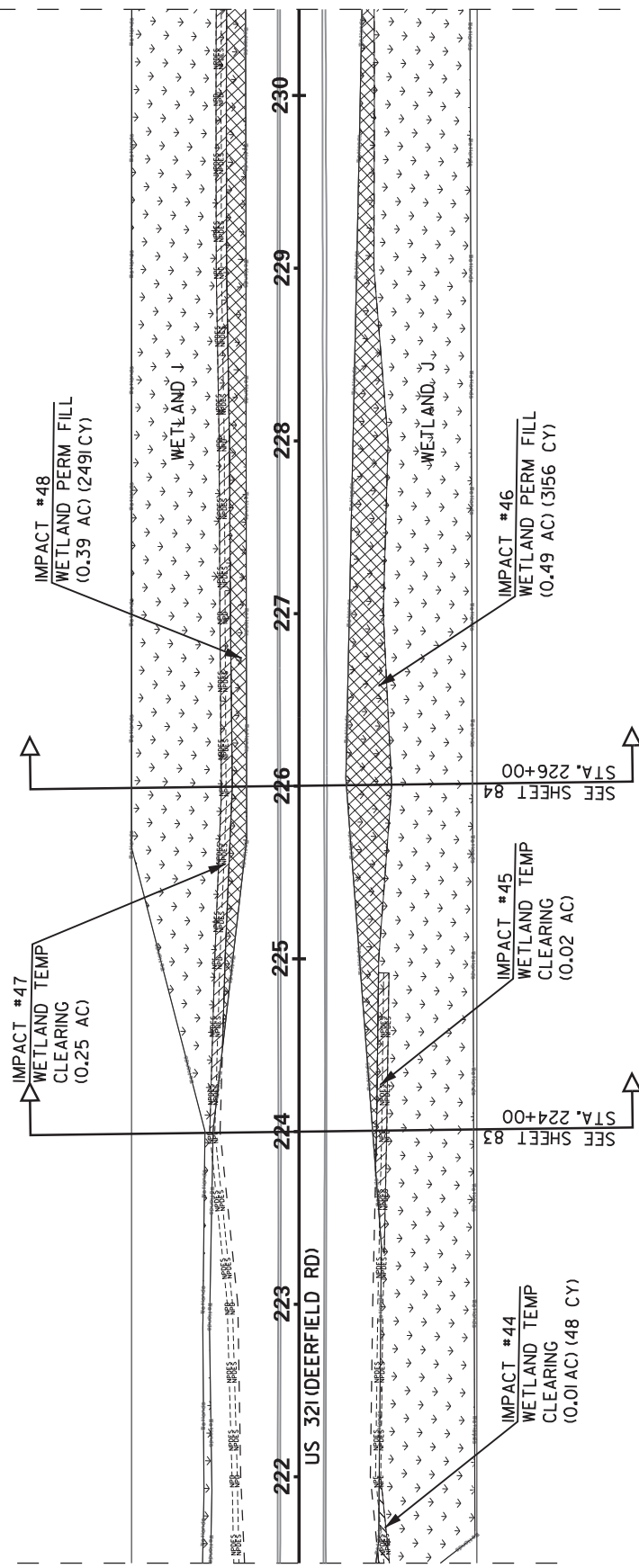
APPLICATION BY: **SCDOT**
 SOUTH CAROLINA DEPARTMENT OF TRANSPORTATION
 JASPER COUNTY
 US 321 (DEERFIELD RD)
 IMPACT PLAN VIEW
 404 PERMIT DRAWINGS
 SCALE: 1" = 100'
 SHEET 26 OF 115

COUNTY	ROUTE NO.	ROUTE NAME	SHEET NO.
JASPER	US 321	DEERFIELD RD.	27



MATCHLINE STA.230+50 SEE SHEET 28

MATCHLINE STA.221+50 SEE SHEET 26



PLANS NOT FOR CONSTRUCTION

APPLICATION BY:	SCDOT
	SOUTH CAROLINA DEPARTMENT OF TRANSPORTATION
	JASPER COUNTY
	US 321 (DEERFIELD RD)
	IMPACT PLAN VIEW
	404 PERMIT DRAWINGS
SCALE:	1" = 100'

REV. NO.	BY	DATE	DESCRIPTION OF REVISION
1			
2			
3			
4			

STANTEC PROJECT NUMBER: 171002130
DATE: 08/28/2020
SCDOT PIN: 41446

SCALE IN FEET
0 50 100

PREPARED BY:

Stantec
Stantec Consulting Services
4969 Centre Pointe Drive, Suite 200
North Charleston, SC 29418
Tel: 843.740.7700
Fax: 843.740.7707
www.stantec.com

LEGEND	
WETLAND	→ → → →
RPW STREAM	▬
BUWSA CANAL	•••••
PERMANENT WETLAND FILL IMPACT	▨
TEMPORARY WETLAND CLEARING IMPACT	▧

COUNTY	ROUTE NO.	ROUTE NAME	SHEET NO.
JASPER	US 321	DEERFIELD RD.	28



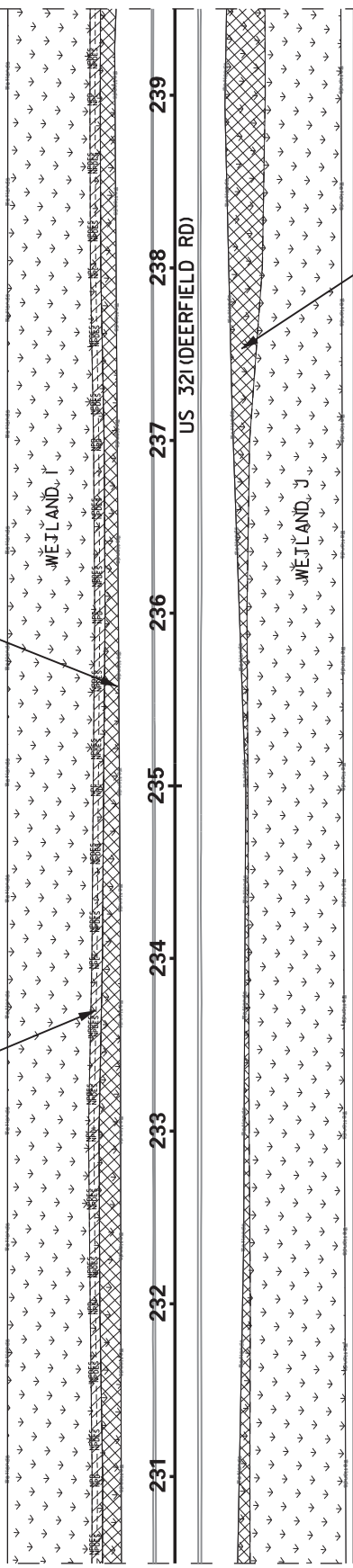
MATCHLINE STA. 230+50 SEE SHEET 27

MATCHLINE STA. 239+50 SEE SHEET 29

IMPACT #47
WETLAND TEMP
CLEARING
(0.25 AC)

IMPACT #48
WETLAND PERM FILL
(0.39 AC) (2491 CY)

IMPACT #46
WETLAND PERM FILL
(0.49 AC) (3156 CY)



LEGEND	
WETLAND	
RPW STREAM	
BUWSA CANAL	
PERMANENT WETLAND FILL IMPACT	
TEMPORARY WETLAND CLEARING IMPACT	

PREPARED BY:
Stantec
Stantec Consulting Services
4969 Centre Pointe Drive, Suite 200
North Charleston, SC 29418
Tel: 843.740.7700
Fax: 843.740.7707
www.stantec.com

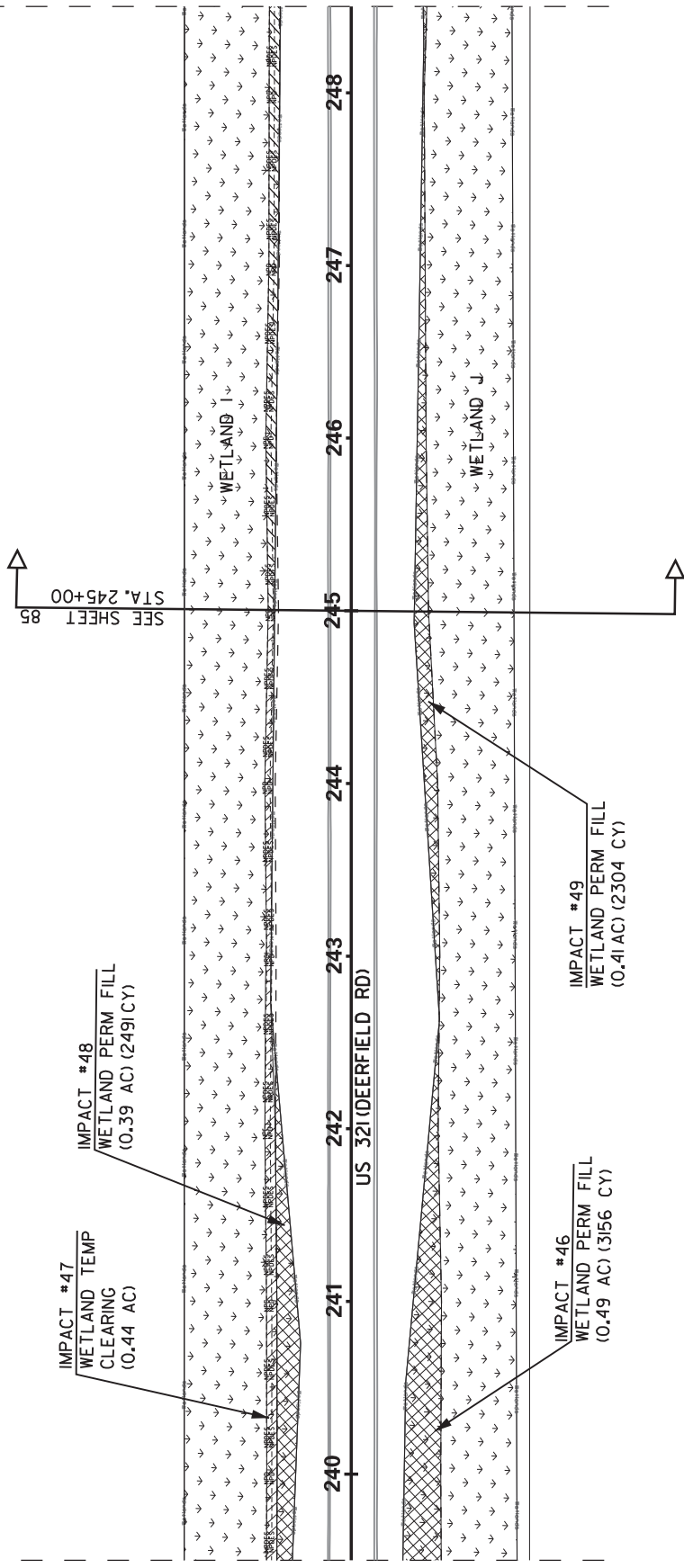
REV. NO.	BY	DATE	DESCRIPTION OF REVISION
4			
3			
2			
1			

STANTEC PROJECT NUMBER: 171002130
DATE: 08/28/2020
SCALE IN FEET: 0 50 100
SCDOT PIN: 41446

PLANS NOT FOR CONSTRUCTION
APPLICATION BY: **SCDOT**
SOUTH CAROLINA DEPARTMENT OF TRANSPORTATION
JASPER COUNTY
US 321 (DEERFIELD RD)
IMPACT PLAN VIEW
404 PERMIT DRAWINGS
SCALE: 1" = 100'
SHEET 28 OF 115

MATCHLINE STA. 248+50 SEE SHEET 30

MATCHLINE STA. 239+50 SEE SHEET 28



COUNTY	ROUTE NO.	ROUTE NAME	SHEET NO.
JASPER	US 321	DEERFIELD RD.	29

PLANS NOT FOR CONSTRUCTION

APPLICATION BY:	SCDOT SOUTH CAROLINA DEPARTMENT OF TRANSPORTATION
	JASPER COUNTY US 321 (DEERFIELD RD) IMPACT PLAN VIEW 404 PERMIT DRAWINGS

REV. NO.	BY	DATE	DESCRIPTION OF REVISION
4			
3			
2			
1			

STANTEC PROJECT NUMBER: 171002130
DATE: 08/28/2020
SCALE IN FEET: 0 50 100
SCDOT PIN: 41446

PREPARED BY:

Stantec
Stantec Consulting Services
4969 Centre Pointe Drive, Suite 200
North Charleston, SC 29418
Tel: 843.740.7700
Fax: 843.740.7707
www.stantec.com

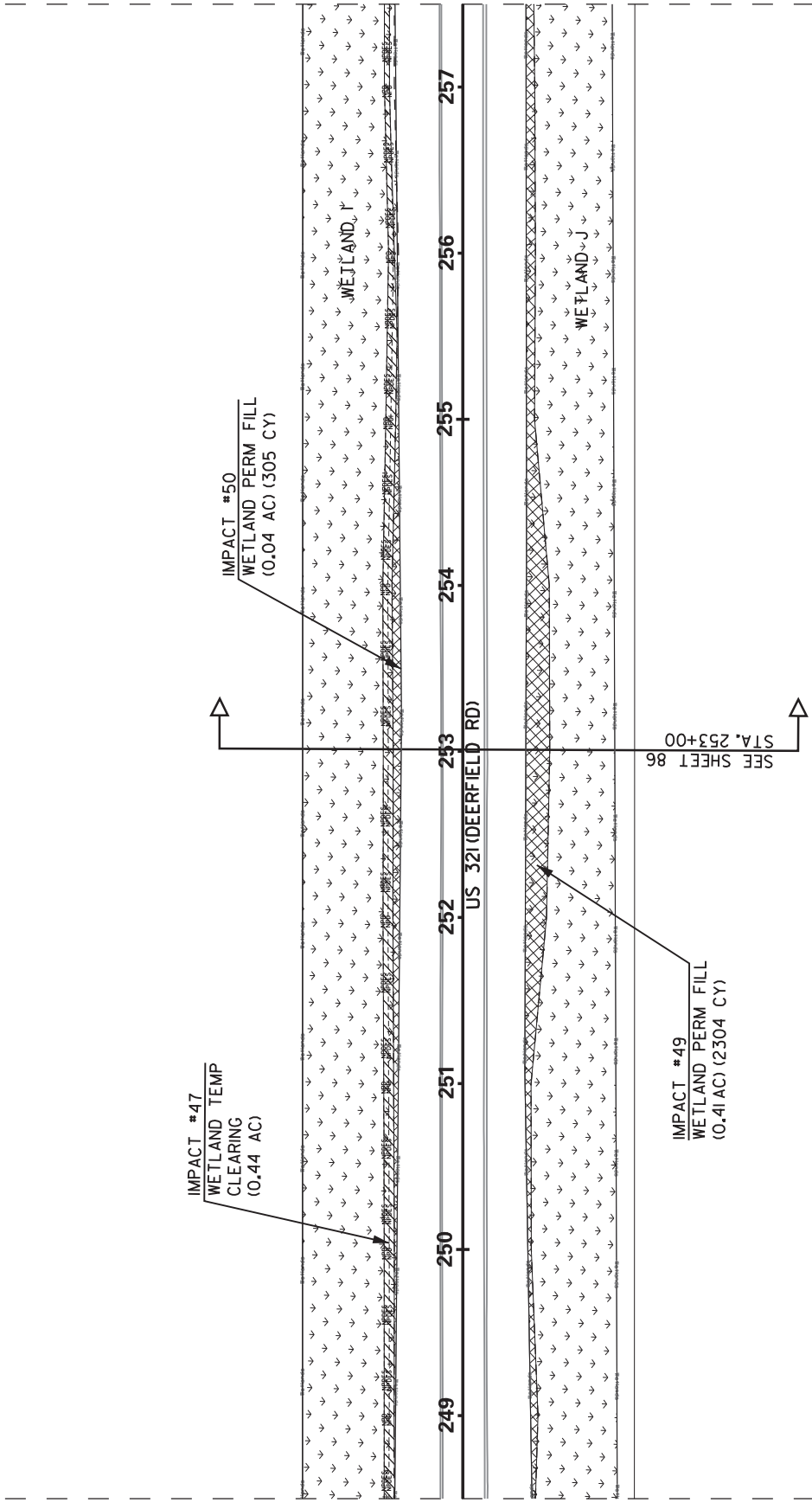
LEGEND	
WETLAND	
RPW STREAM	
BUWSA CANAL	
PERMANENT WETLAND FILL IMPACT	
TEMPORARY WETLAND CLEARING IMPACT	

COUNTY	ROUTE NO.	ROUTE NAME	SHEET NO.
JASPER	US 321	DEERFIELD RD.	30



MATCHLINE STA. 248+50 SEE SHEET 29

MATCHLINE STA. 259+50 SEE SHEET 31



PLANS NOT FOR CONSTRUCTION

APPLICATION BY:	SCDOT
SOUTH CAROLINA DEPARTMENT OF TRANSPORTATION	
JASPER COUNTY	
US 321 (DEERFIELD RD)	
IMPACT PLAN VIEW	
404 PERMIT DRAWINGS	
SCALE:	1" = 100'

REV. NO.	BY	DATE	DESCRIPTION OF REVISION
1			
2			
3			
4			

PREPARED BY:

Stantec
 Stantec Consulting Services
 4969 Centre Pointe Drive, Suite 200
 North Charleston, SC 29418
 Tel: 843.740.7700
 Fax: 843.740.7707
 www.stantec.com

STANTEC PROJECT NUMBER: 171002130
 DATE: 08/28/2020
 SCDOT PIN: 41446

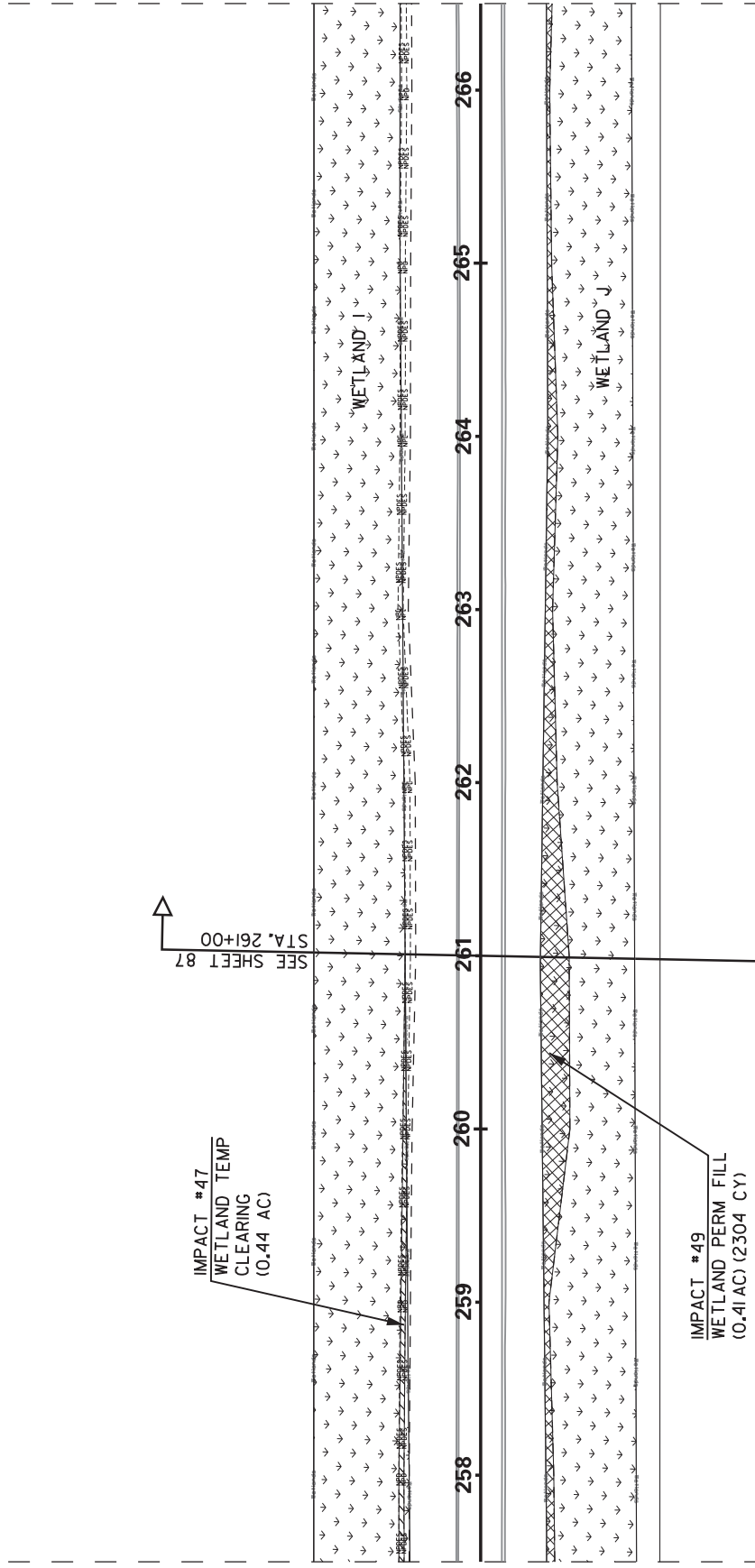
LEGEND	
WETLAND	
RPW STREAM	
BUWSA CANAL	
PERMANENT WETLAND FILL IMPACT	
TEMPORARY WETLAND CLEARING IMPACT	

COUNTY	ROUTE NO.	ROUTE NAME	SHEET NO.
JASPER	US 321	DEERFIELD RD.	31



MATCHLINE STA.266+50 SEE SHEET 32

MATCHLINE STA.257+50 SEE SHEET 30



PLANS NOT FOR CONSTRUCTION

APPLICATION BY:	SCDOT
	SOUTH CAROLINA DEPARTMENT OF TRANSPORTATION
	JASPER COUNTY
	US 321 (DEERFIELD RD)
	IMPACT PLAN VIEW
	404 PERMIT DRAWINGS
SCALE:	1" = 100'
	SHEET 31 OF 115

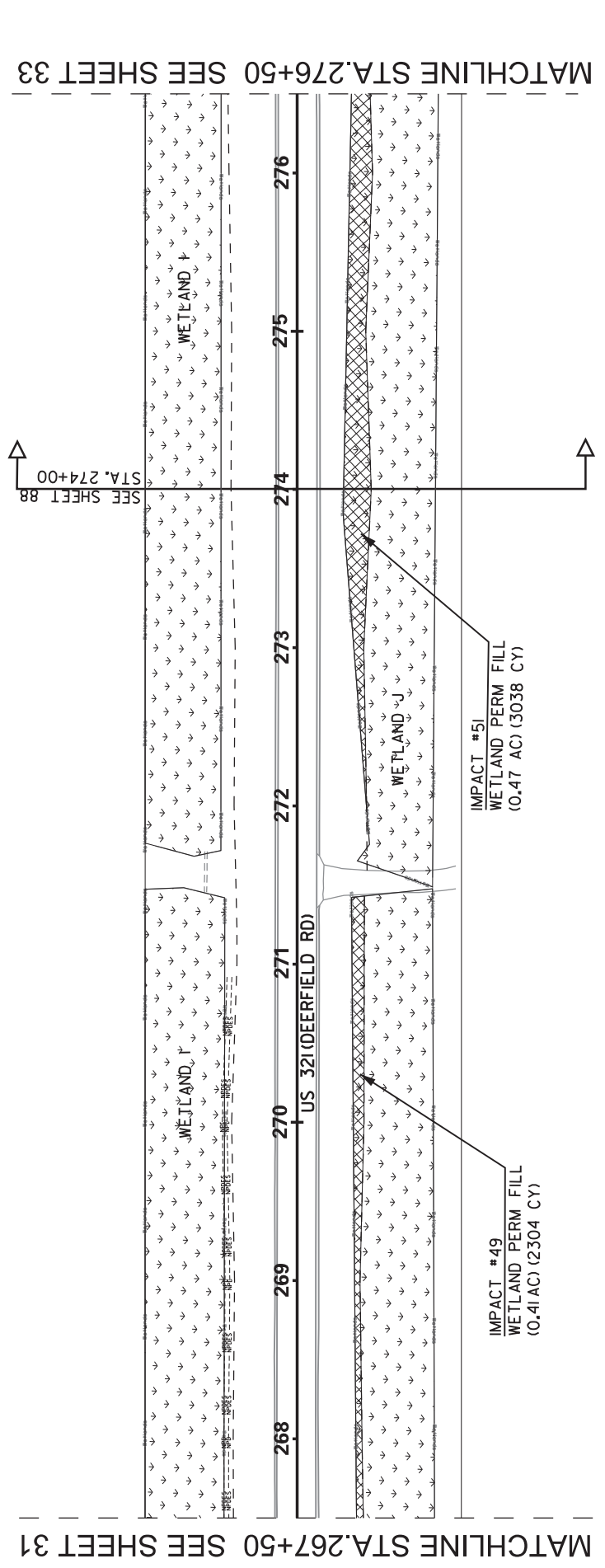
REV. NO.	BY	DATE	DESCRIPTION OF REVISION
4			
3			
2			
1			
STANTEC PROJECT NUMBER:		171002130	
DATE:		08/28/2020	
SCDOT PIN:		41446	

PREPARED BY:

Stantec Consulting Services
 4969 Centre Pointe Drive, Suite 200
 North Charleston, SC 29418
 Tel: 843.740.7700
 Fax: 843.740.7707
 www.stantec.com

LEGEND	
WETLAND	
RPW STREAM	
BUWSA CANAL	
PERMANENT WETLAND FILL IMPACT	
TEMPORARY WETLAND CLEARING IMPACT	

COUNTY	ROUTE NO.	ROUTE NAME	SHEET NO.
JASPER	US 321	DEERFIELD RD.	32



WETLAND	
RPW STREAM	
BUWSA CANAL	
PERMANENT WETLAND FILL IMPACT	
TEMPORARY WETLAND CLEARING IMPACT	

LEGEND

PREPARED BY:
Stantec
 Stantec Consulting Services
 4969 Centre Pointe Drive, Suite 200
 North Charleston, SC 29418
 Tel: 843.740.7700
 Fax: 843.740.7707
 www.stantec.com

REV. NO.	BY	DATE	DESCRIPTION OF REVISION
1			
2			
3			
4			

STANTEC PROJECT NUMBER: 171002130
 DATE: 08/28/2020
 SCALE IN FEET: 0 50 100
 SCDOT PIN: 41446

PLANS NOT FOR CONSTRUCTION
 APPLICATION BY: **SCDOT**
 SOUTH CAROLINA DEPARTMENT OF TRANSPORTATION
 JASPER COUNTY
 US 321 (DEERFIELD RD)
 IMPACT PLAN VIEW
 404 PERMIT DRAWINGS
 SCALE: 1" = 100'
 SHEET 32 OF 115

MATCHLINE STA. 267+50 SEE SHEET 31

MATCHLINE STA. 276+50 SEE SHEET 33

COUNTY	ROUTE NO.	ROUTE NAME	SHEET NO.
JASPER	US 321	DEERFIELD RD.	33

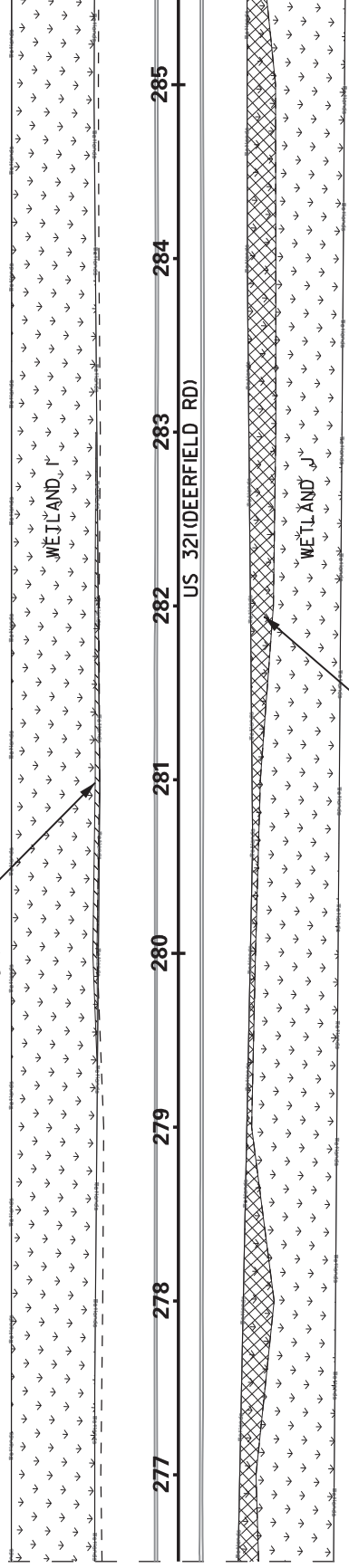


MATCHLINE STA. 276+50 SEE SHEET 32

MATCHLINE STA. 285+50 SEE SHEET 34

IMPACT #50
WETLAND PERM FILL
(0.01 AC) (100 CY)

IMPACT #51
WETLAND PERM FILL
(0.47 AC) (3038 CY)



LEGEND

WETLAND	
RPW STREAM	
BUWSA CANAL	
PERMANENT WETLAND FILL IMPACT	
TEMPORARY WETLAND CLEARING IMPACT	

PREPARED BY:

Stantec Consulting Services
4969 Centre Pointe Drive, Suite 200
North Charleston, SC 29418
Tel: 843.740.7700
Fax: 843.740.7707
www.stantec.com

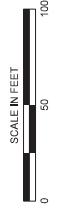
4				
3				
2				
1				
REV. NO.	BY	DATE	DESCRIPTION OF REVISION	
STANTEC PROJECT NUMBER:	171002130			
DATE:	08/28/2020			
SCDOT PIN:	41446			

PLANS NOT FOR CONSTRUCTION

APPLICATION BY: SOUTH CAROLINA DEPARTMENT OF TRANSPORTATION

JASPER COUNTY
US 321 (DEERFIELD RD)
IMPACT PLAN VIEW
404 PERMIT DRAWINGS

SCALE: 1" = 100'



COUNTY	ROUTE NO.	ROUTE NAME	SHEET NO.
JASPER	US 321	DEERFIELD RD.	34



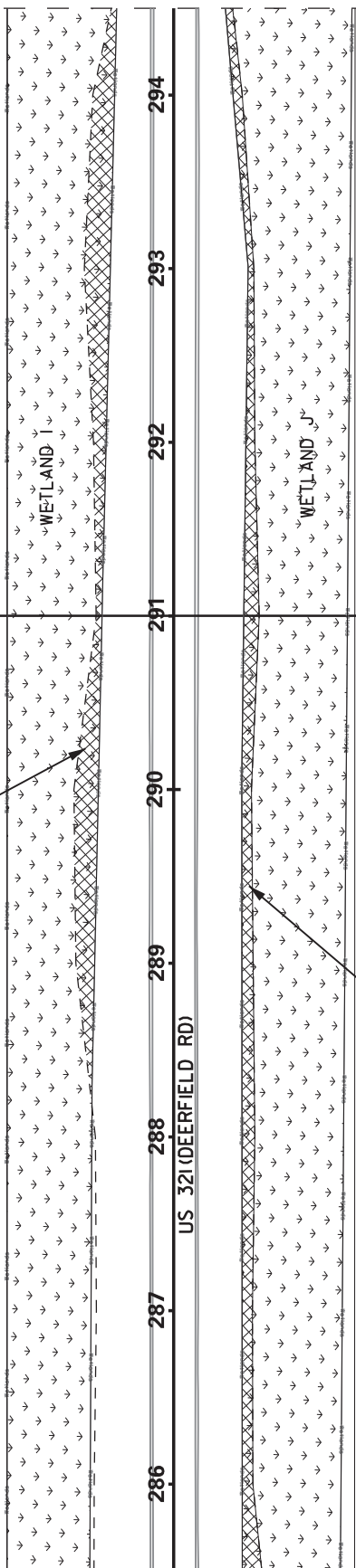
MATCHLINE STA. 294+50 SEE SHEET 35

MATCHLINE STA. 285+50 SEE SHEET 33

SEE SHEET 89 STA. 291+00

IMPACT #52
WETLAND PERM FILL
(0.14 AC) (892 CY)

IMPACT #51
WETLAND PERM FILL
(0.47 AC) (3038 CY)



LEGEND

WETLAND	
RPW STREAM	
BUWSA CANAL	
PERMANENT WETLAND FILL IMPACT	
TEMPORARY WETLAND CLEARING IMPACT	

PREPARED BY:
Stantec
Stantec Consulting Services
4969 Centre Pointe Drive, Suite 200
North Charleston, SC 29418
Tel: 843.740.7700
Fax: 843.740.7707
www.stantec.com

4				
3				
2				
1	REV. NO.	BY	DATE	DESCRIPTION OF REVISION
	STANTEC PROJECT NUMBER:		171002130	
	DATE:		08/28/2020	
	SCDOT PIN:		41446	

PLANS NOT FOR CONSTRUCTION

APPLICATION BY: **SCDOT**
SOUTH CAROLINA DEPARTMENT OF TRANSPORTATION

JASPER COUNTY
US 321 (DEERFIELD RD)
IMPACT PLAN VIEW
404 PERMIT DRAWINGS

SCALE: 1" = 100'

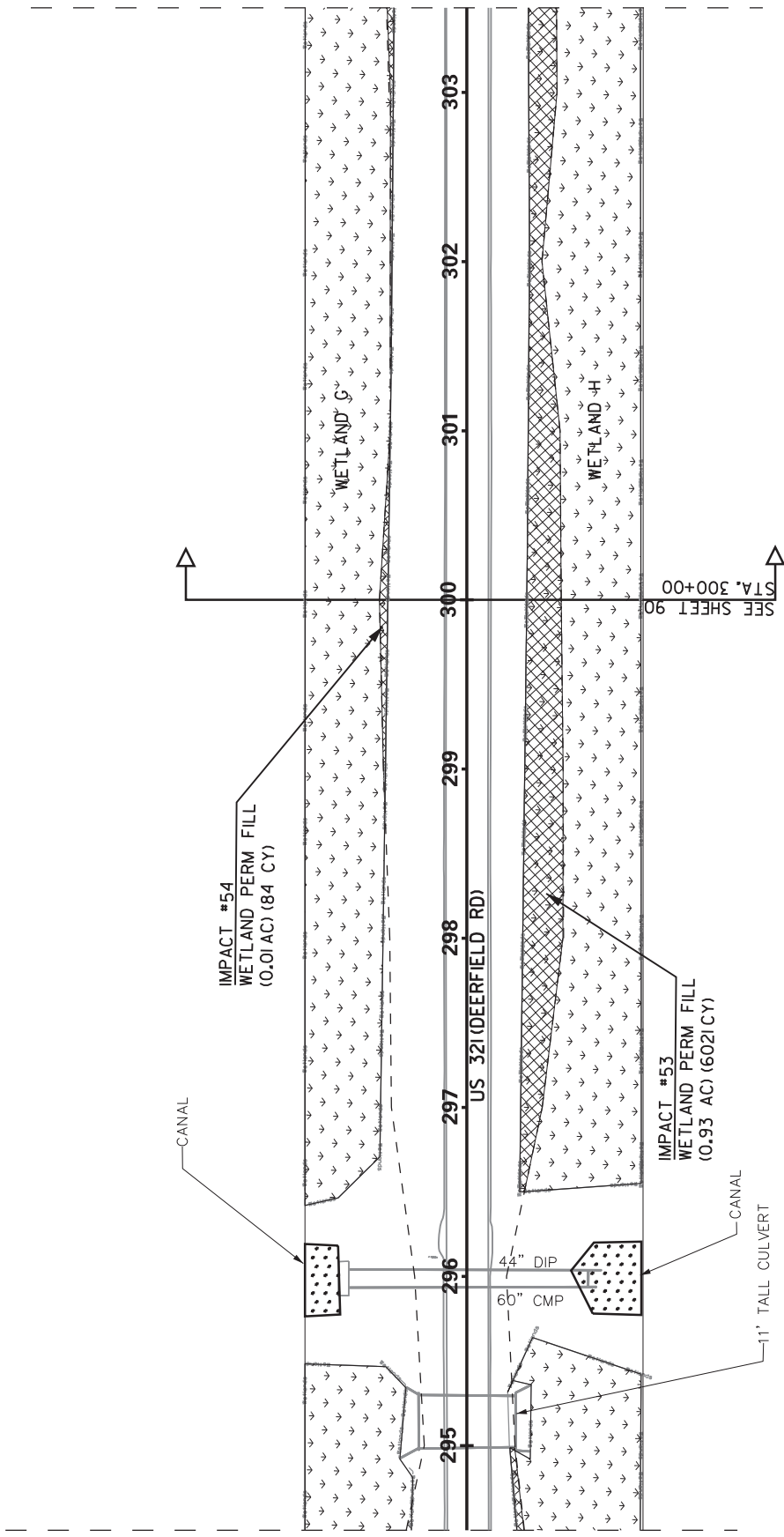
SHEET 34 OF 115

COUNTY	ROUTE NO.	ROUTE NAME	SHEET NO.
JASPER	US 321	DEERFIELD RD.	35



MATCHLINE STA. 303+50 SEE SHEET 36

MATCHLINE STA. 294+50 SEE SHEET 34



SEE SHEET 90
STA. 300+00

PLANS NOT FOR CONSTRUCTION

APPLICATION BY:	SCDOT
	SOUTH CAROLINA DEPARTMENT OF TRANSPORTATION
	JASPER COUNTY
	US 321 (DEERFIELD RD)
	IMPACT PLAN VIEW
	404 PERMIT DRAWINGS
SCALE:	1" = 100'

REV. NO.	BY	DATE	DESCRIPTION OF REVISION
4			
3			
2			
1			
STANTEC PROJECT NUMBER:		171002130	
DATE:		08/28/2020	
SCDOT PIN:		41446	

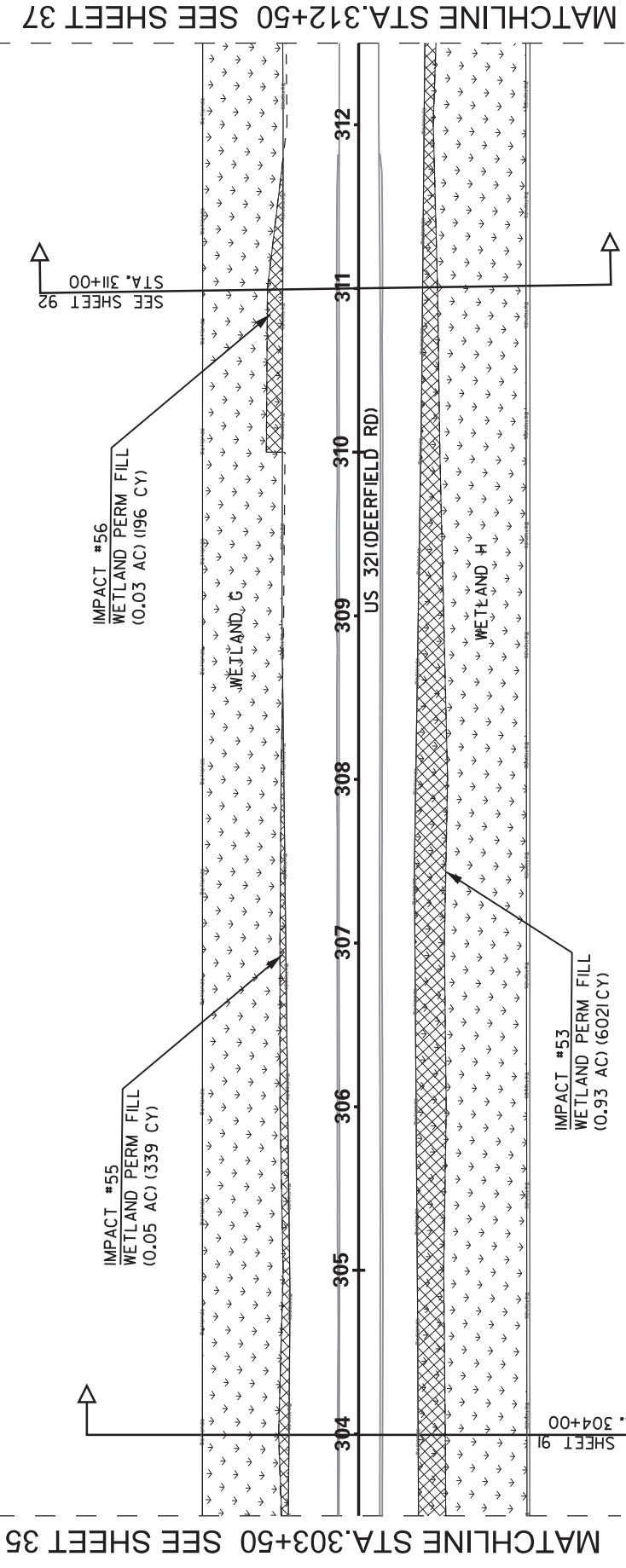
PREPARED BY:

Stantec

Stantec Consulting Services
4969 Centre Pointe Drive, Suite 200
North Charleston, SC 29418
Tel: 843.740.7700
Fax: 843.740.7707
www.stantec.com

LEGEND	
WETLAND	
RPW STREAM	
BUWSA CANAL	
PERMANENT WETLAND FILL IMPACT	
TEMPORARY WETLAND CLEARING IMPACT	

COUNTY	ROUTE NO.	ROUTE NAME	SHEET NO.
JASPER	US 321	DEERFIELD RD.	36



MATCHLINE STA. 303+50 SEE SHEET 35

MATCHLINE STA. 312+50 SEE SHEET 37

PLANS NOT FOR CONSTRUCTION

APPLICATION BY:	SCDOT SOUTH CAROLINA DEPARTMENT OF TRANSPORTATION
	JASPER COUNTY US 321 (DEERFIELD RD) IMPACT PLAN VIEW 404 PERMIT DRAWINGS

REV. NO.	BY	DATE	DESCRIPTION OF REVISION
4			
3			
2			
1			

STANTEC PROJECT NUMBER: 171002130
DATE: 08/28/2020
SCALE IN FEET: 0 50 100
SCDOT PIN: 41446

PREPARED BY:

Stantec
Stantec Consulting Services
4969 Centre Pointe Drive, Suite 200
North Charleston, SC 29418
Tel: 843.740.7700
Fax: 843.740.7707
www.stantec.com

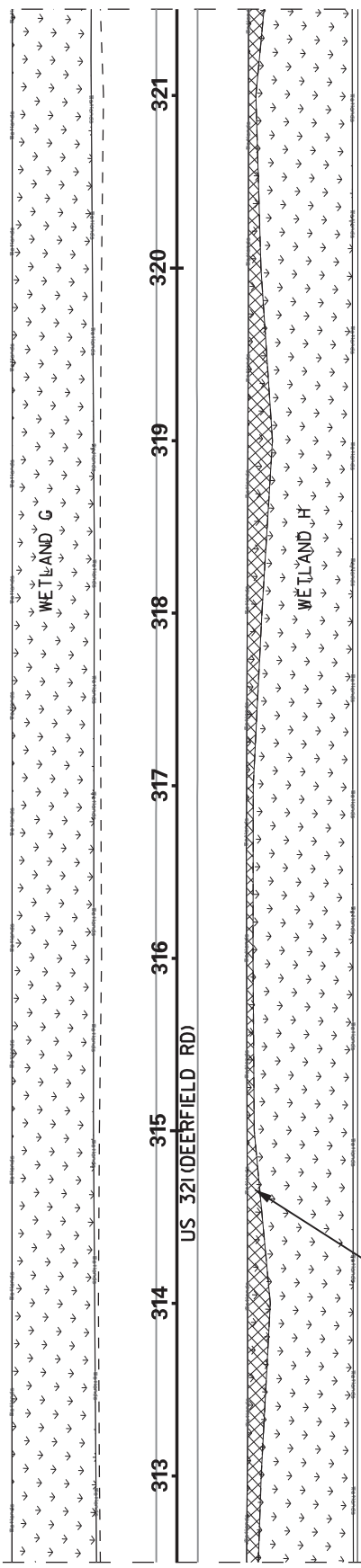
LEGEND	
WETLAND	
RPW STREAM	
BUWSA CANAL	
PERMANENT WETLAND FILL IMPACT	
TEMPORARY WETLAND CLEARING IMPACT	

COUNTY	ROUTE NO.	ROUTE NAME	SHEET NO.
JASPER	US 321	DEERFIELD RD.	37



MATCHLINE STA. 321+50 SEE SHEET 38

MATCHLINE STA. 312+50 SEE SHEET 36



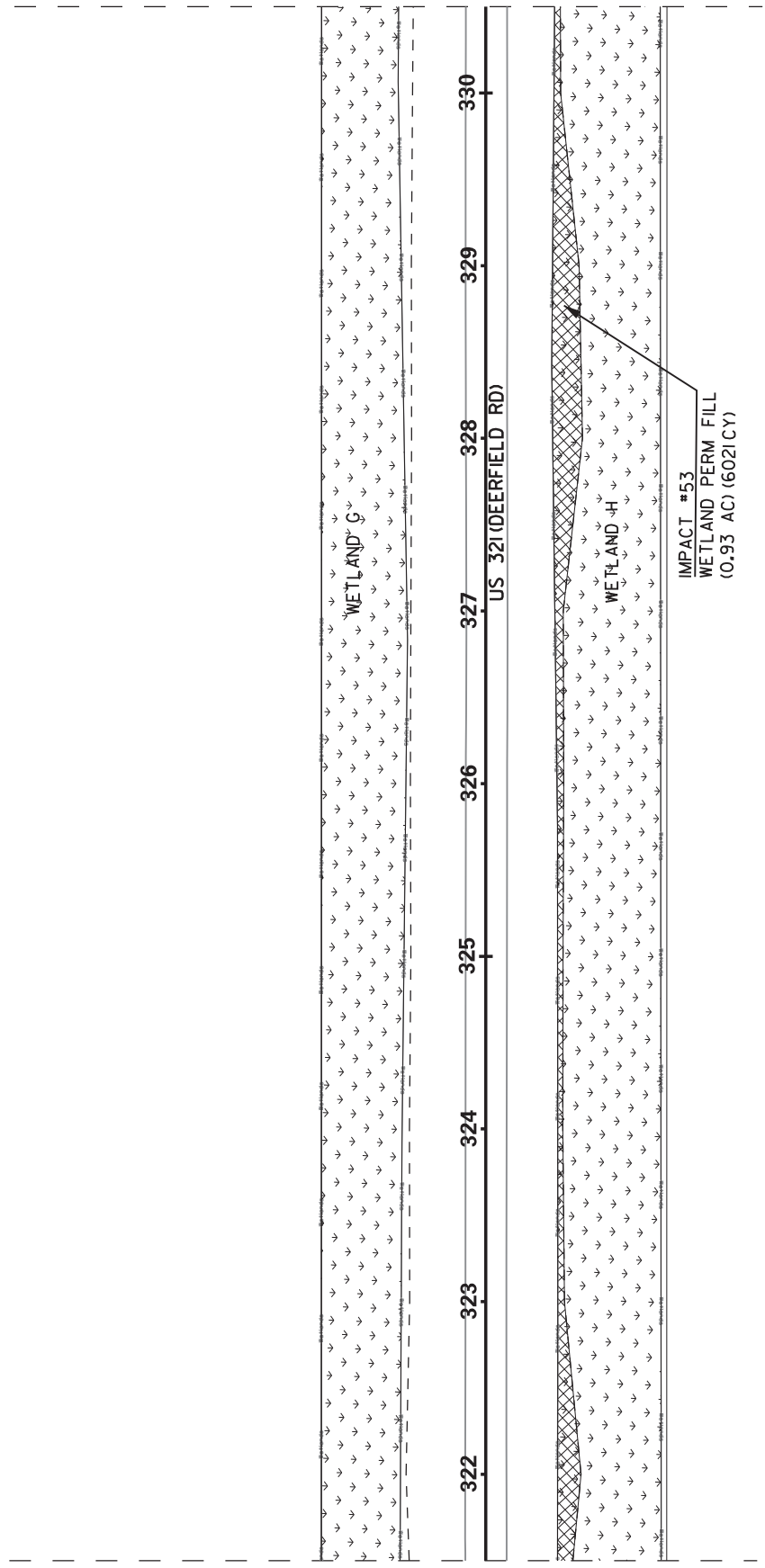
<p>LEGEND</p> <p>WETLAND</p> <p>RPW STREAM</p> <p>BUWSA CANAL</p> <p>PERMANENT WETLAND FILL IMPACT</p> <p>TEMPORARY WETLAND CLEARING IMPACT</p>		<p>4</p> <p>3</p> <p>2</p> <p>1</p>		<p>DATE</p> <p>171002/30</p> <p>08/28/2020</p>		<p>DESCRIPTION OF REVISION</p>	
<p>PREPARED BY:</p> <p>Stantec</p> <p>Stantec Consulting Services 4969 Centre Pointe Drive, Suite 200 North Charleston, SC 29418 Tel: 843.740.7700 Fax: 843.740.7707 www.stantec.com</p>		<p>STANTEC PROJECT NUMBER:</p> <p>41446</p>		<p>DATE:</p> <p>08/28/2020</p>		<p>SCALE IN FEET</p> <p>0 50 100</p>	
<p>WETLAND</p> <p>RPW STREAM</p> <p>BUWSA CANAL</p> <p>PERMANENT WETLAND FILL IMPACT</p> <p>TEMPORARY WETLAND CLEARING IMPACT</p>		<p>4</p> <p>3</p> <p>2</p> <p>1</p>		<p>DATE</p> <p>171002/30</p> <p>08/28/2020</p>		<p>DESCRIPTION OF REVISION</p>	
<p>PLANS NOT FOR CONSTRUCTION</p>		<p>APPLICATION BY:</p> <p>SCDOT</p> <p>SOUTH CAROLINA DEPARTMENT OF TRANSPORTATION</p>		<p>JASPER COUNTY</p> <p>US 321 (DEERFIELD RD)</p> <p>IMPACT PLAN VIEW</p> <p>404 PERMIT DRAWINGS</p>		<p>SCALE: 1" = 100'</p>	

COUNTY	ROUTE NO.	ROUTE NAME	SHEET NO.
JASPER	US 321	DEERFIELD RD.	38



MATCHLINE STA. 321+50 SEE SHEET 37

MATCHLINE STA. 330+50 SEE SHEET 39



LEGEND	
WETLAND	
RPW STREAM	
BUWSA CANAL	
PERMANENT WETLAND FILL IMPACT	
TEMPORARY WETLAND CLEARING IMPACT	

PREPARED BY:
Stantec
 Stantec Consulting Services
 4969 Centre Pointe Drive, Suite 200
 North Charleston, SC 29418
 Tel: 843.740.7700
 Fax: 843.740.7707
 www.stantec.com

4				
3				
2				
1				
REV. NO.	BY	DATE	DESCRIPTION OF REVISION	
STANTEC PROJECT NUMBER:	171002130			
DATE:	08/28/2020			
SCDOT PIN:	41446			

PLANS NOT FOR CONSTRUCTION

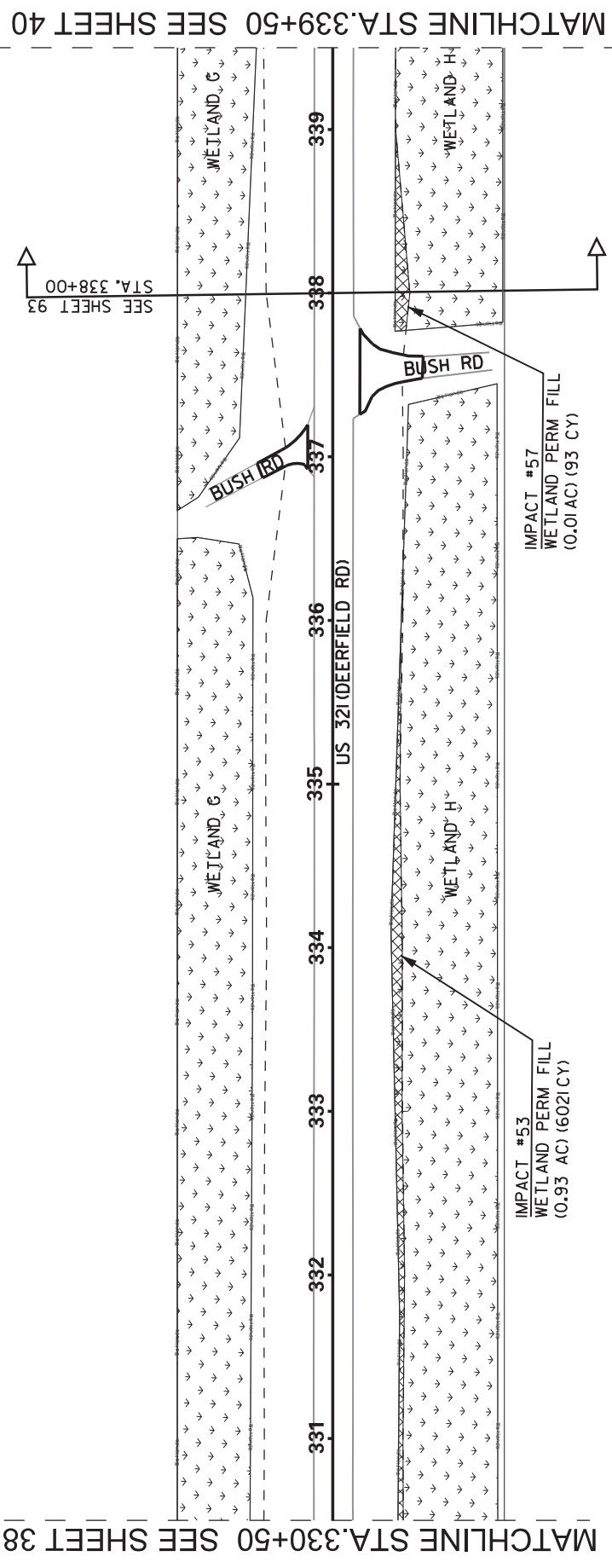
APPLICATION BY: **SCDOT**
 SOUTH CAROLINA DEPARTMENT OF TRANSPORTATION

JASPER COUNTY
 US 321 (DEERFIELD RD)
 IMPACT PLAN VIEW
 404 PERMIT DRAWINGS

SCALE: 1" = 100'

SHEET 38 OF 115

COUNTY	ROUTE NO.	ROUTE NAME	SHEET NO.
JASPER	US 321	DEERFIELD RD.	39



MATCHLINE STA. 330+50 SEE SHEET 38

MATCHLINE STA. 339+50 SEE SHEET 40

PLANS NOT FOR CONSTRUCTION

APPLICATION BY: **SCDOT**
 SOUTH CAROLINA DEPARTMENT OF TRANSPORTATION

JASPER COUNTY
 US 321 (DEERFIELD RD)
 IMPACT PLAN VIEW
 404 PERMIT DRAWINGS

SCALE: 1" = 100'

4				
3				
2				
1				
REV. NO.	BY	DATE	DESCRIPTION OF REVISION	
STANTEC PROJECT NUMBER:	171002130			
DATE:	08/28/2020			
SCDOT PIN:	41446			

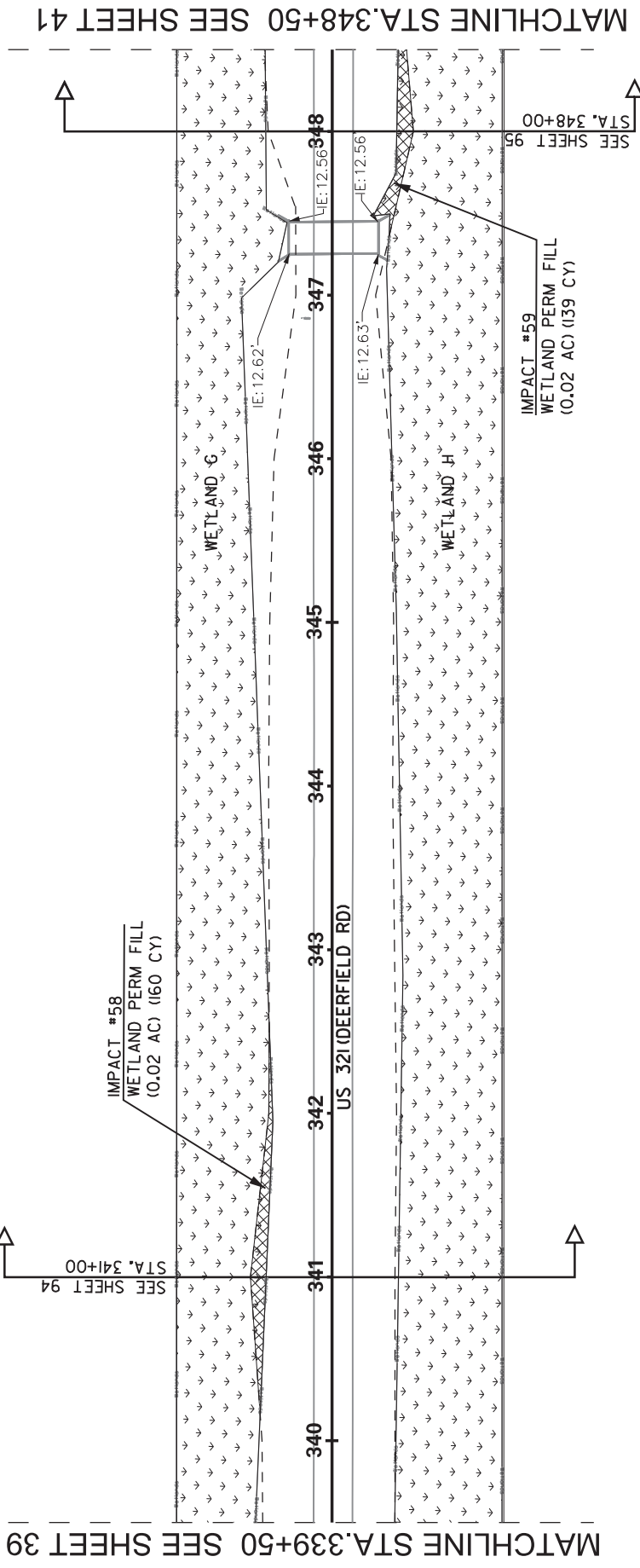
PREPARED BY:

Stantec
 Stantec Consulting Services
 4969 Centre Pointe Drive, Suite 200
 North Charleston, SC 29418
 Tel: 843.740.7700
 Fax: 843.740.7707
 www.stantec.com

WETLAND	
RPW STREAM	
BUWSA CANAL	
PERMANENT WETLAND FILL IMPACT	
TEMPORARY WETLAND CLEARING IMPACT	

LEGEND

COUNTY	ROUTE NO.	ROUTE NAME	SHEET NO.
JASPER	US 321	DEERFIELD RD.	40



PLANS NOT FOR CONSTRUCTION

APPLICATION BY: **SCDOT**
 SOUTH CAROLINA DEPARTMENT OF TRANSPORTATION

JASPER COUNTY
 US 321 (DEERFIELD RD)
 IMPACT PLAN VIEW
 404 PERMIT DRAWINGS

SCALE: 1" = 100'

REV. NO.	BY	DATE	DESCRIPTION OF REVISION
4			
3			
2			
1			

STANTEC PROJECT NUMBER: 171002130
 DATE: 08/28/2020
 SCDOT PIN: 41446

PREPARED BY:

Stantec
 Stantec Consulting Services
 4969 Centre Pointe Drive, Suite 200
 North Charleston, SC 29418
 Tel: 843.740.7700
 Fax: 843.740.7707
 www.stantec.com

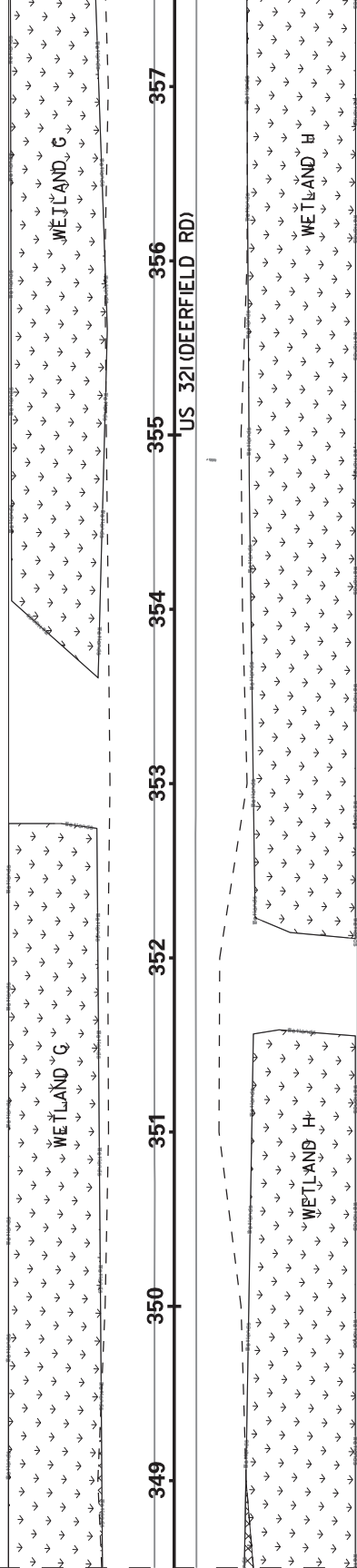
LEGEND	
WETLAND	
RPW STREAM	
BUWSA CANAL	
PERMANENT WETLAND FILL IMPACT	
TEMPORARY WETLAND CLEARING IMPACT	

COUNTY	ROUTE NO.	ROUTE NAME	SHEET NO.
JASPER	US 321	DEERFIELD RD.	41



MATCHLINE STA. 348+50 SEE SHEET 40

MATCHLINE STA. 357+50 SEE SHEET 42



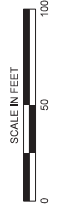
PLANS NOT FOR CONSTRUCTION

APPLICATION BY:	SCDOT SOUTH CAROLINA DEPARTMENT OF TRANSPORTATION
	JASPER COUNTY US 321 (DEERFIELD RD) IMPACT PLAN VIEW 404 PERMIT DRAWINGS

REV. NO.	BY	DATE	DESCRIPTION OF REVISION
4			
3			
2			
1			

STANTEC PROJECT NUMBER: 171002130
DATE: 08/28/2020
SCDOT PIN: 41446

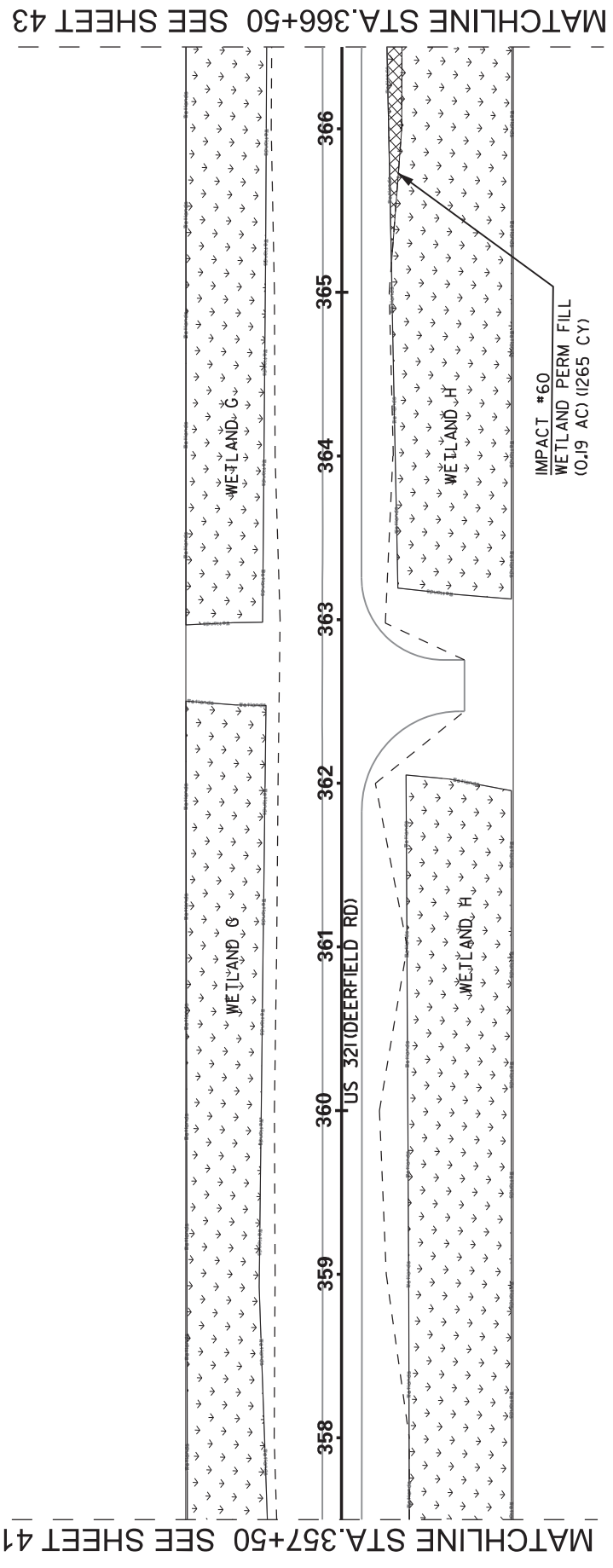
PREPARED BY:	Stantec Stantec Consulting Services 4969 Centre Pointe Drive, Suite 200 North Charleston, SC 29418 Tel: 843.740.7700 Fax: 843.740.7707 www.stantec.com
LEGEND	



SCALE: 1" = 100'

SHEET 41 OF 115

COUNTY	ROUTE NO.	ROUTE NAME	SHEET NO.
JASPER	US 321	DEERFIELD RD.	42



MATCHLINE STA. 357+50 SEE SHEET 41

MATCHLINE STA. 366+50 SEE SHEET 43

<p>PLANS NOT FOR CONSTRUCTION</p>		<p>APPLICATION BY: SCDOT SOUTH CAROLINA DEPARTMENT OF TRANSPORTATION</p>	
<p>PREPARED BY: Stantec Stantec Consulting Services 4969 Centre Pointe Drive, Suite 200 North Charleston, SC 29418 Tel: 843.740.7700 Fax: 843.740.7707 www.stantec.com</p>		<p>JASPER COUNTY US 321 (DEERFIELD RD) IMPACT PLAN VIEW 404 PERMIT DRAWINGS</p>	
4		REV. NO.	DESCRIPTION OF REVISION
3		BY	DATE
2		STANTEC PROJECT NUMBER:	171002130
1		DATE:	08/28/2020
		SCDOT PIN:	41446
<p>LEGEND</p>		<p>SCALE IN FEET 0 50 100</p>	
WETLAND			
RPW STREAM			
BUWSA CANAL			
PERMANENT WETLAND FILL IMPACT			
TEMPORARY WETLAND CLEARING IMPACT			

SCALE: 1" = 100'

SCALE IN FEET
0 50 100

DATE: 08/28/2020

STANTEC PROJECT NUMBER: 171002130

DATE: 08/28/2020

SCDOT PIN: 41446

SCALE: 1" = 100'

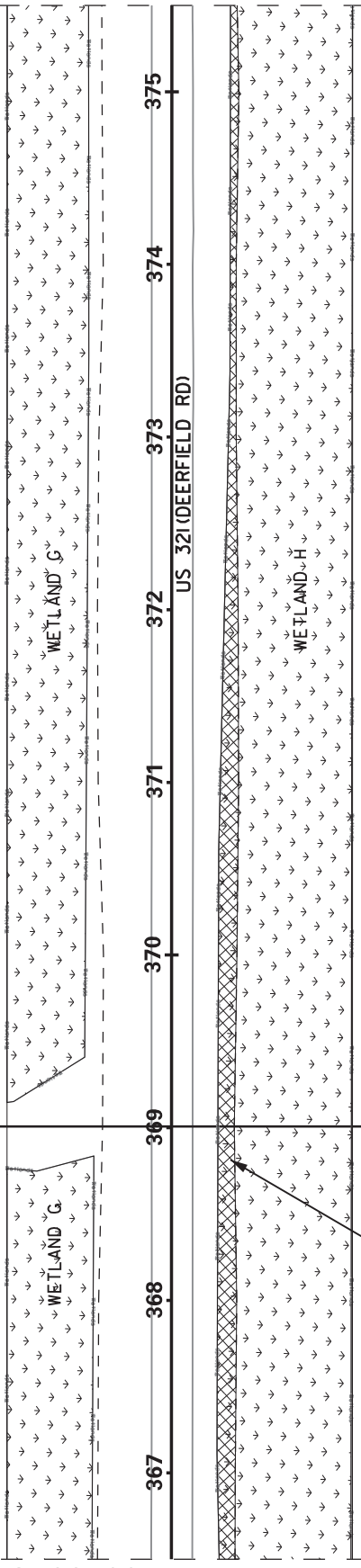
COUNTY	ROUTE NO.	ROUTE NAME	SHEET NO.
JASPER	US 321	DEERFIELD RD.	43



MATCHLINE STA. 375+50 SEE SHEET 44

MATCHLINE STA. 366+50 SEE SHEET 42

SEE SHEET 96
STA. 369+00



IMPACT #60
WETLAND PERM FILL
(0.19 AC) (265 CY)

PLANS NOT FOR CONSTRUCTION

APPLICATION BY: **SCDOT**
SOUTH CAROLINA DEPARTMENT OF TRANSPORTATION

JASPER COUNTY
US 321 (DEERFIELD RD)
IMPACT PLAN VIEW
404 PERMIT DRAWINGS

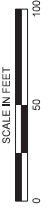
SCALE: 1" = 100'

4				
3				
2				
1				
REV. NO.	BY	DATE	DESCRIPTION OF REVISION	
STANTEC PROJECT NUMBER:	171002130			
DATE:	08/28/2020			
SCDOT PIN:	41446			

PREPARED BY:

Stantec
Stantec Consulting Services
4969 Centre Pointe Drive, Suite 200
North Charleston, SC 29418
Tel: 843.740.7700
Fax: 843.740.7707
www.stantec.com

LEGEND	
WETLAND	
RPW STREAM	
BUWSA CANAL	
PERMANENT WETLAND FILL IMPACT	
TEMPORARY WETLAND CLEARING IMPACT	



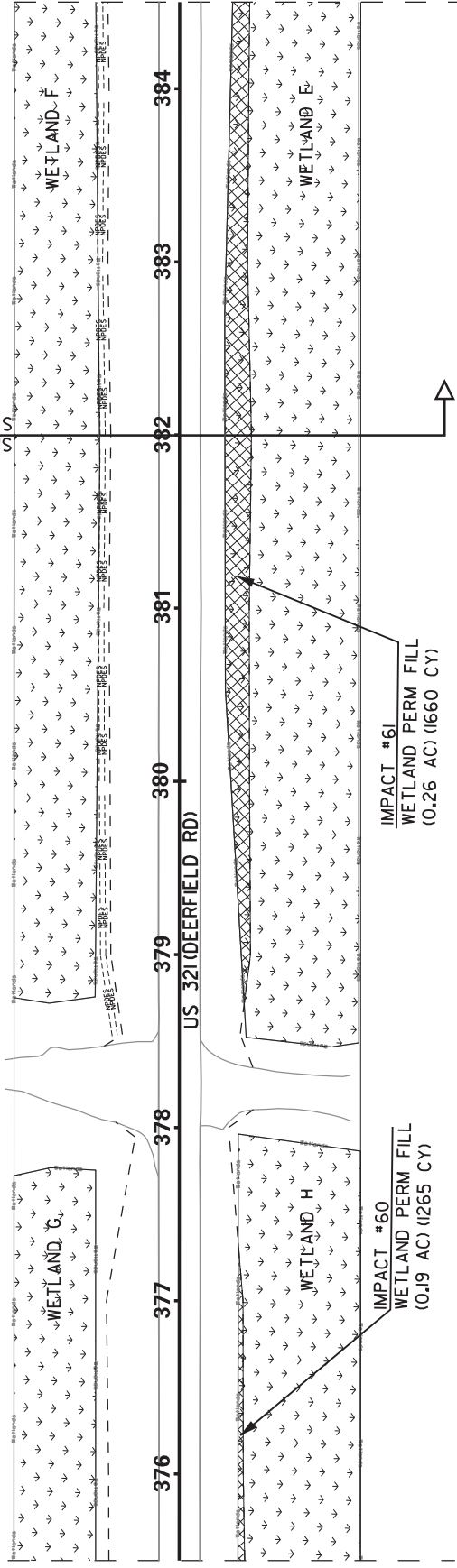
COUNTY	ROUTE NO.	ROUTE NAME	SHEET NO.
JASPER	US 321	DEERFIELD RD.	44



MATCHLINE STA. 376+50 SEE SHEET 43

MATCHLINE STA. 384+50 SEE SHEET 45

SEE SHEET 97
STA. 382+00



LEGEND

WETLAND	
RPW STREAM	
BUWSA CANAL	
PERMANENT WETLAND FILL IMPACT	
TEMPORARY WETLAND CLEARING IMPACT	

PREPARED BY:

Stantec Consulting Services
4969 Centre Pointe Drive, Suite 200
North Charleston, SC 29418
Tel: 843.740.7700
Fax: 843.740.7707
www.stantec.com

4					
3					
2					
1					
REV. NO.	BY	DATE	DESCRIPTION OF REVISION		
STANTEC PROJECT NUMBER:	171002130				
DATE:	08/28/2020				
SCDOT PIN:	41446				

SCALE IN FEET
0 50 100

PLANS NOT FOR CONSTRUCTION

APPLICATION BY: **SCDOT**
SOUTH CAROLINA DEPARTMENT OF TRANSPORTATION

JASPER COUNTY
US 321 (DEERFIELD RD)
IMPACT PLAN VIEW
404 PERMIT DRAWINGS

SCALE: 1" = 100'

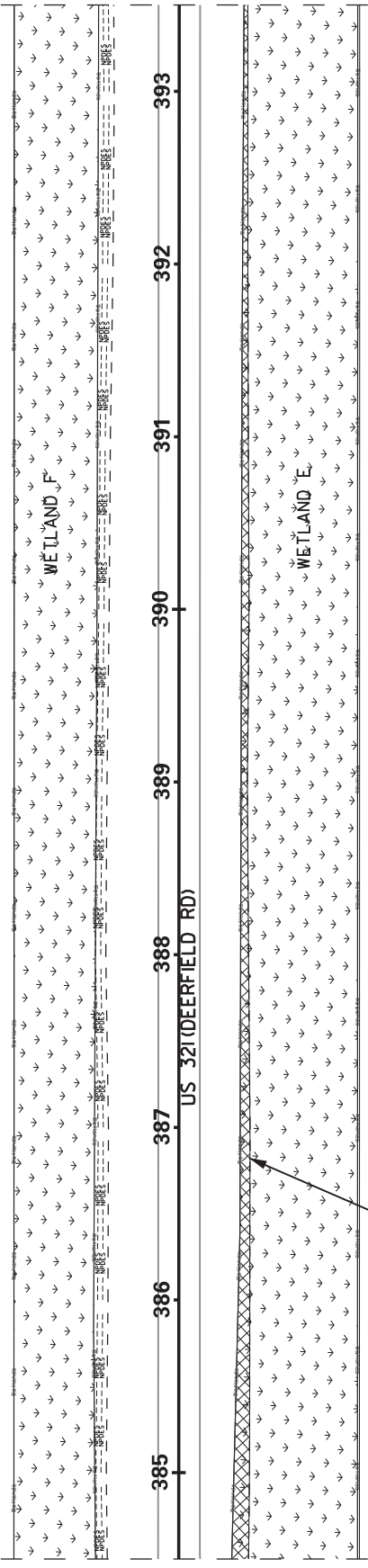
SHEET 44 OF 115

COUNTY	ROUTE NO.	ROUTE NAME	SHEET NO.
JASPER	US 321	DEERFIELD RD.	45



MATCHLINE STA. 393+50 SEE SHEET 46

MATCHLINE STA. 384+50 SEE SHEET 44



IMPACT #6I
WETLAND PERM FILL
(0.26 AC) (1660 CY)

LEGEND

WETLAND	
RPW STREAM	
BUWSA CANAL	
PERMANENT WETLAND FILL IMPACT	
TEMPORARY WETLAND CLEARING IMPACT	

PLANS NOT FOR CONSTRUCTION

APPLICATION BY: **SCDOT**
SOUTH CAROLINA DEPARTMENT OF TRANSPORTATION

JASPER COUNTY
US 321 (DEERFIELD RD)
IMPACT PLAN VIEW
404 PERMIT DRAWINGS

SCALE: 1" = 100'

SHEET 45 OF 115

4				
3				
2				
1				
REV. NO.	BY	DATE	DESCRIPTION OF REVISION	
STANTEC PROJECT NUMBER:	171002130			
DATE:	08/28/2020			
SCDOT PIN:	41446			

SCALE IN FEET
0 50 100

PREPARED BY:

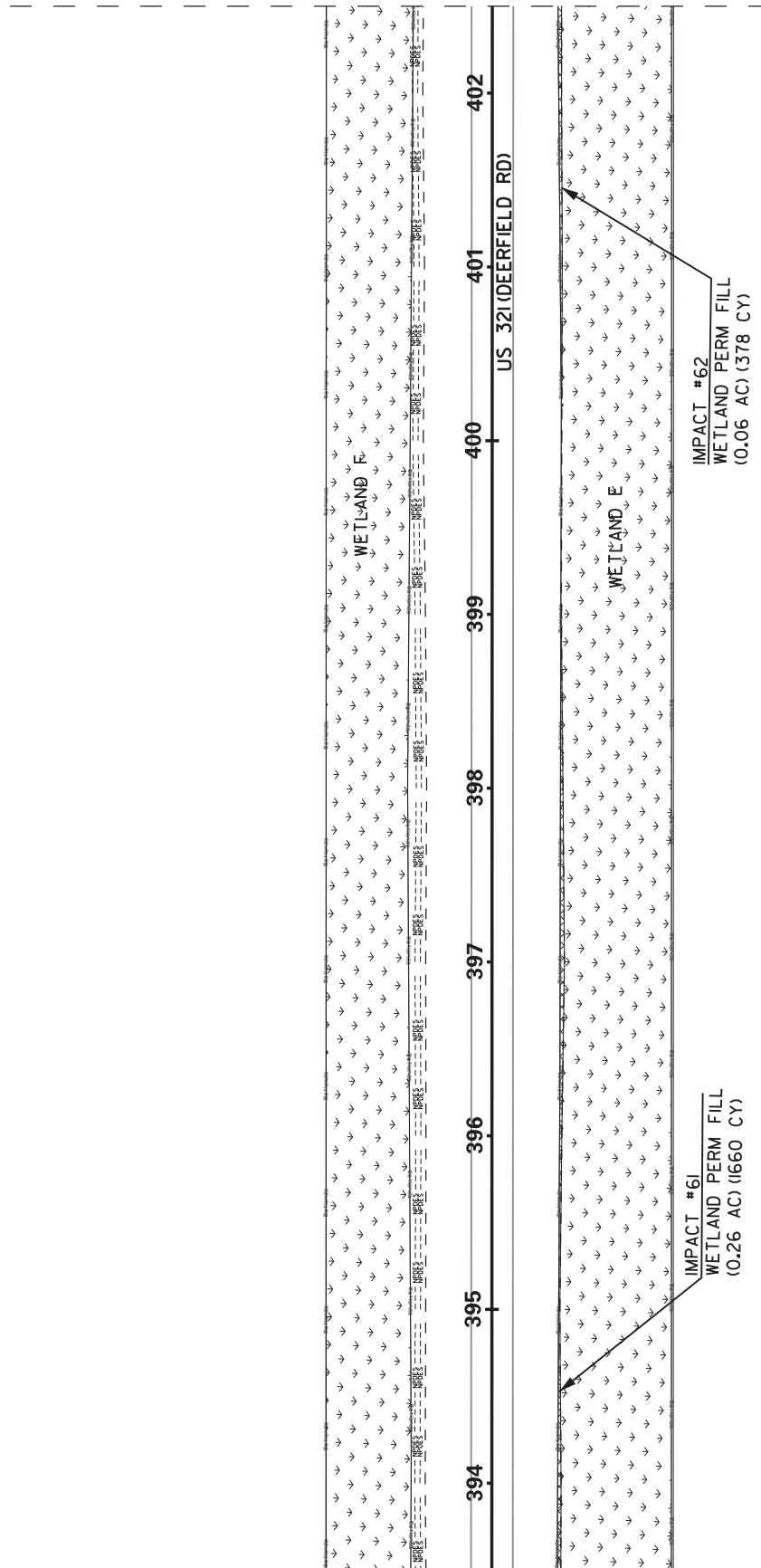
Stantec
Stantec Consulting Services
4969 Centre Pointe Drive, Suite 200
North Charleston, SC 29418
Tel: 843.740.7700
Fax: 843.740.7707
www.stantec.com

COUNTY	ROUTE NO.	ROUTE NAME	SHEET NO.
JASPER	US 321	DEERFIELD RD.	46



MATCHLINE STA. 393+50 SEE SHEET 45

MATCHLINE STA. 402+50 SEE SHEET 47



LEGEND

WETLAND	
RPW STREAM	
BUWSA CANAL	
PERMANENT WETLAND FILL IMPACT	
TEMPORARY WETLAND CLEARING IMPACT	

PREPARED BY:

Stantec
 Stantec Consulting Services
 4969 Centre Pointe Drive, Suite 200
 North Charleston, SC 29418
 Tel: 843.740.7700
 Fax: 843.740.7707
 www.stantec.com

4				
3				
2				
1				
REV. NO.	BY	DATE	DESCRIPTION OF REVISION	
STANTEC PROJECT NUMBER:	171002130			
DATE:	08/28/2020			
SCDOT PIN:	41446			

APPLICATION BY: **SCDOT**
 SOUTH CAROLINA DEPARTMENT OF TRANSPORTATION

JASPER COUNTY
 US 321 (DEERFIELD RD)
 IMPACT PLAN VIEW
 404 PERMIT DRAWINGS

SCALE: 1" = 100'

SHEET 46 OF 115

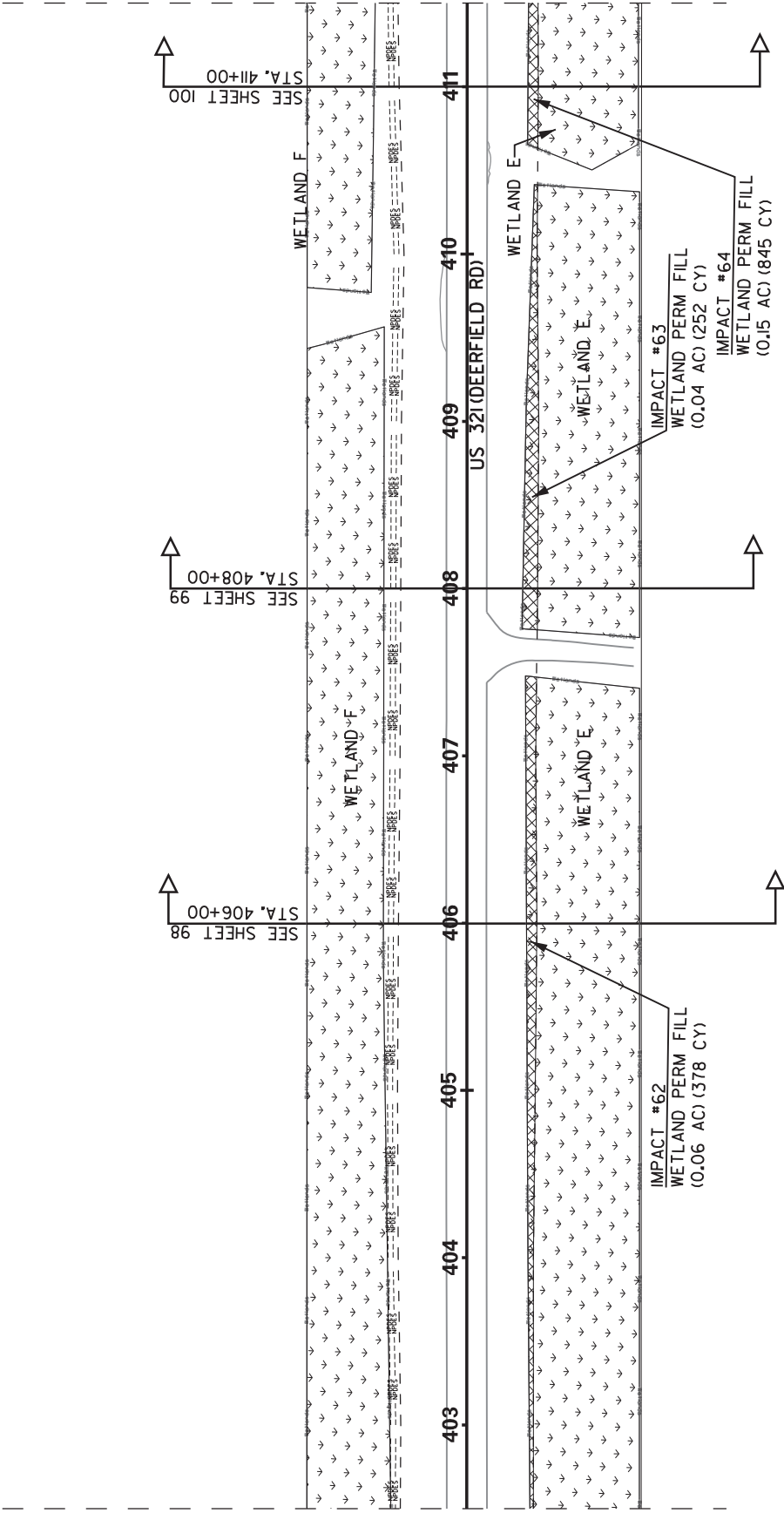
PLANS NOT FOR CONSTRUCTION

COUNTY	ROUTE NO.	ROUTE NAME	SHEET NO.
JASPER	US 321	DEERFIELD RD.	47



MATCHLINE STA. 402+50 SEE SHEET 46

MATCHLINE STA. 411+50 SEE SHEET 48



STA. 406+00
SEE SHEET 98

STA. 408+00
SEE SHEET 99

STA. 411+00
SEE SHEET 100

IMPACT #62
WETLAND PERM FILL
(0.06 AC) (378 CY)

IMPACT #63
WETLAND PERM FILL
(0.04 AC) (252 CY)

IMPACT #64
WETLAND PERM FILL
(0.15 AC) (845 CY)

LEGEND

WETLAND	
RPW STREAM	
BUWSA CANAL	
PERMANENT WETLAND FILL IMPACT	
TEMPORARY WETLAND CLEARING IMPACT	

PREPARED BY:

Stantec Consulting Services
4969 Centre Pointe Drive, Suite 200
North Charleston, SC 29418
Tel: 843.740.7700
Fax: 843.740.7707
www.stantec.com

4			
3			
2			
1			
REV. NO.	BY	DATE	DESCRIPTION OF REVISION
STANTEC PROJECT NUMBER:		171002130	
DATE:		08/28/2020	
SCDOT PIN:		41446	

PLANS NOT FOR CONSTRUCTION

APPLICATION BY: SOUTH CAROLINA DEPARTMENT OF TRANSPORTATION

JASPER COUNTY
US 321 (DEERFIELD RD)
IMPACT PLAN VIEW
404 PERMIT DRAWINGS

SCALE: 1" = 100'

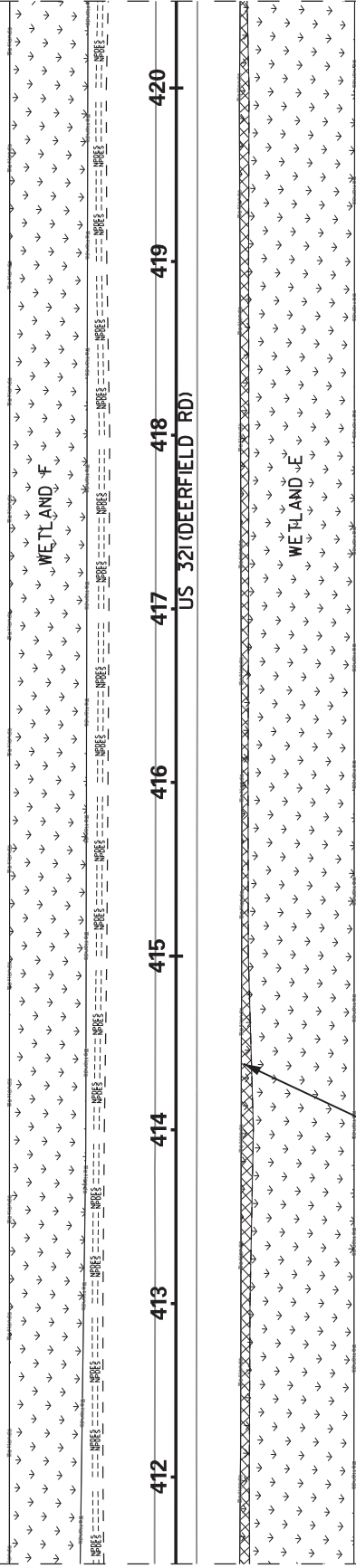
SHEET 47 OF 115

MATCHLINE STA. 411+50 SEE SHEET 47

MATCHLINE STA. 420+50 SEE SHEET 49



COUNTY	ROUTE NO.	ROUTE NAME	SHEET NO.
JASPER	US 321	DEERFIELD RD.	48



LEGEND

WETLAND	
RPW STREAM	
BUWSA CANAL	
PERMANENT WETLAND FILL IMPACT	
TEMPORARY WETLAND CLEARING IMPACT	

PLANS NOT FOR CONSTRUCTION

APPLICATION BY: **SCDOT**
SOUTH CAROLINA DEPARTMENT OF TRANSPORTATION

JASPER COUNTY
US 321 (DEERFIELD RD)
IMPACT PLAN VIEW
404 PERMIT DRAWINGS

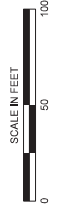
SCALE: 1" = 100'

SHEET 48 OF 115

4				
3				
2				
1				
REV. NO.	BY	DATE	DESCRIPTION OF REVISION	
STANTEC PROJECT NUMBER:	171002130			
DATE:	08/28/2020			
SCDOT PIN:	41446			

PREPARED BY:

Stantec
Stantec Consulting Services
4969 Centre Pointe Drive, Suite 200
North Charleston, SC 29418
Tel: 843.740.7700
Fax: 843.740.7707
www.stantec.com



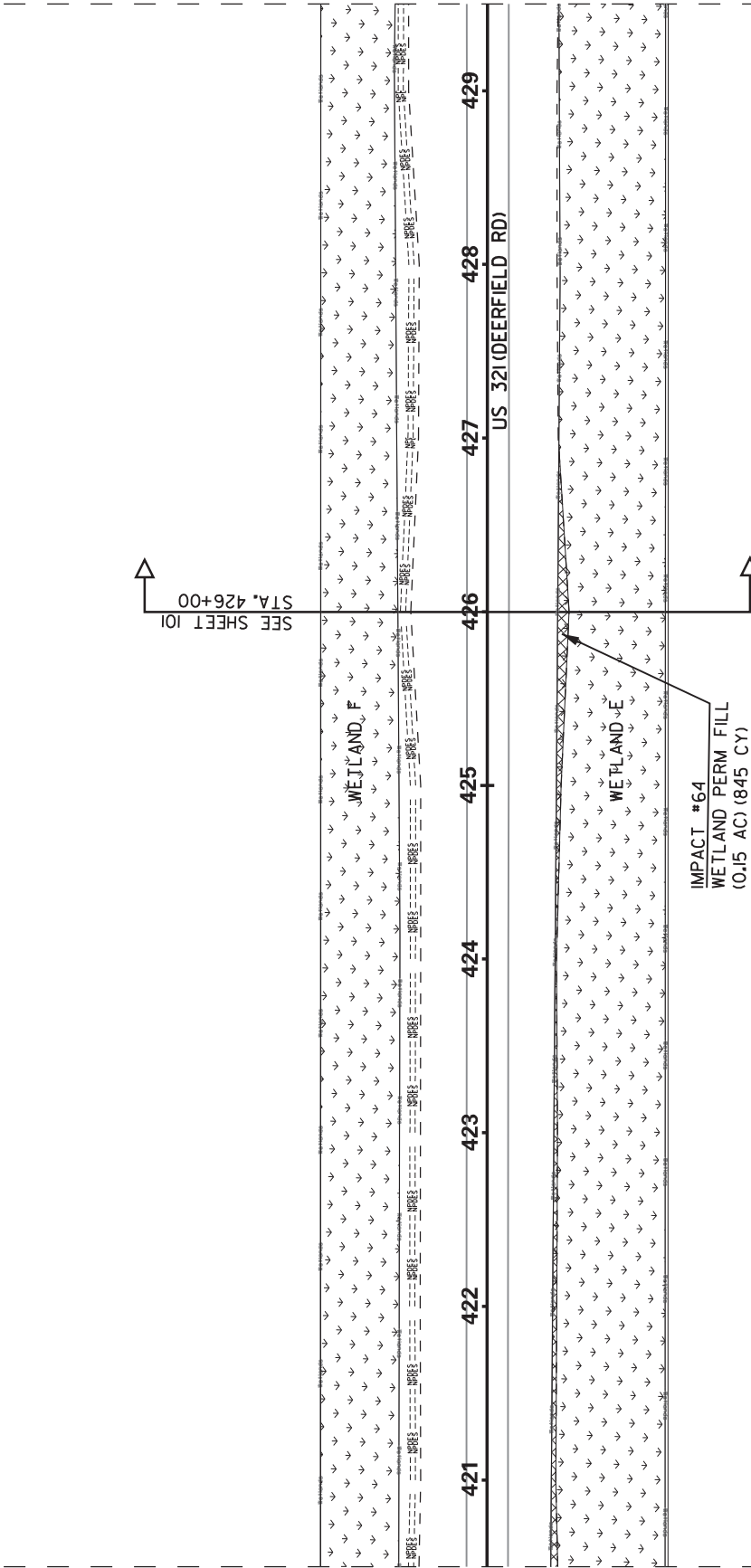
COUNTY	ROUTE NO.	ROUTE NAME	SHEET NO.
JASPER	US 321	DEERFIELD RD.	49



MATCHLINE STA.420+50 SEE SHEET 48

SEE SHEET 101
STA. 426+00

MATCHLINE STA.429+50 SEE SHEET 50



PLANS NOT FOR CONSTRUCTION

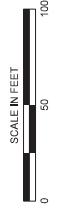
APPLICATION BY: **SCDOT**
 SOUTH CAROLINA DEPARTMENT OF TRANSPORTATION
 JASPER COUNTY
 US 321 (DEERFIELD RD)
 IMPACT PLAN VIEW
 404 PERMIT DRAWINGS
 SCALE: 1" = 100'

4				
3				
2				
1				
REV. NO.	BY	DATE	DESCRIPTION OF REVISION	
STANTEC PROJECT NUMBER:	171002130			
DATE:	08/28/2020			
SCDOT PIN:	41446			

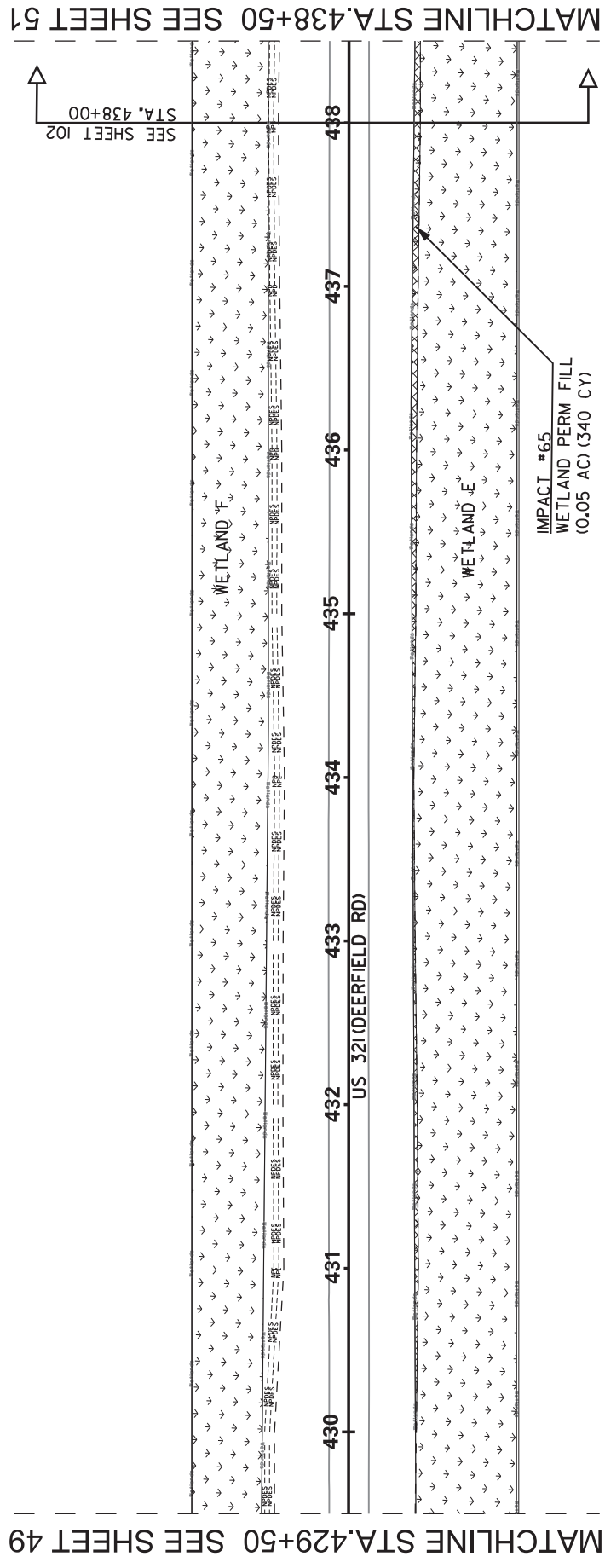
PREPARED BY:
Stantec
 Stantec Consulting Services
 4969 Centre Pointe Drive, Suite 200
 North Charleston, SC 29418
 Tel: 843.740.7700
 Fax: 843.740.7707
 www.stantec.com

WETLAND	
RPW STREAM	
BUWSA CANAL	
PERMANENT WETLAND FILL IMPACT	
TEMPORARY WETLAND CLEARING IMPACT	

LEGEND



COUNTY	ROUTE NO.	ROUTE NAME	SHEET NO.
JASPER	US 321	DEERFIELD RD.	50



PLANS NOT FOR CONSTRUCTION

APPLICATION BY: **SCDOT**
SOUTH CAROLINA DEPARTMENT OF TRANSPORTATION

JASPER COUNTY
US 321 (DEERFIELD RD)
IMPACT PLAN VIEW
404 PERMIT DRAWINGS

SCALE: 1" = 100'

REV. NO.	BY	DATE	DESCRIPTION OF REVISION
4			
3			
2			
1			

STANTEC PROJECT NUMBER: 171002130
DATE: 08/28/2020
SCDOT PIN: 41446

SCALE IN FEET: 0 50 100

PREPARED BY: **Stantec**
Stantec Consulting Services
4969 Centre Pointe Drive, Suite 200
North Charleston, SC 29418
Tel: 843.740.7700
Fax: 843.740.7707
www.stantec.com

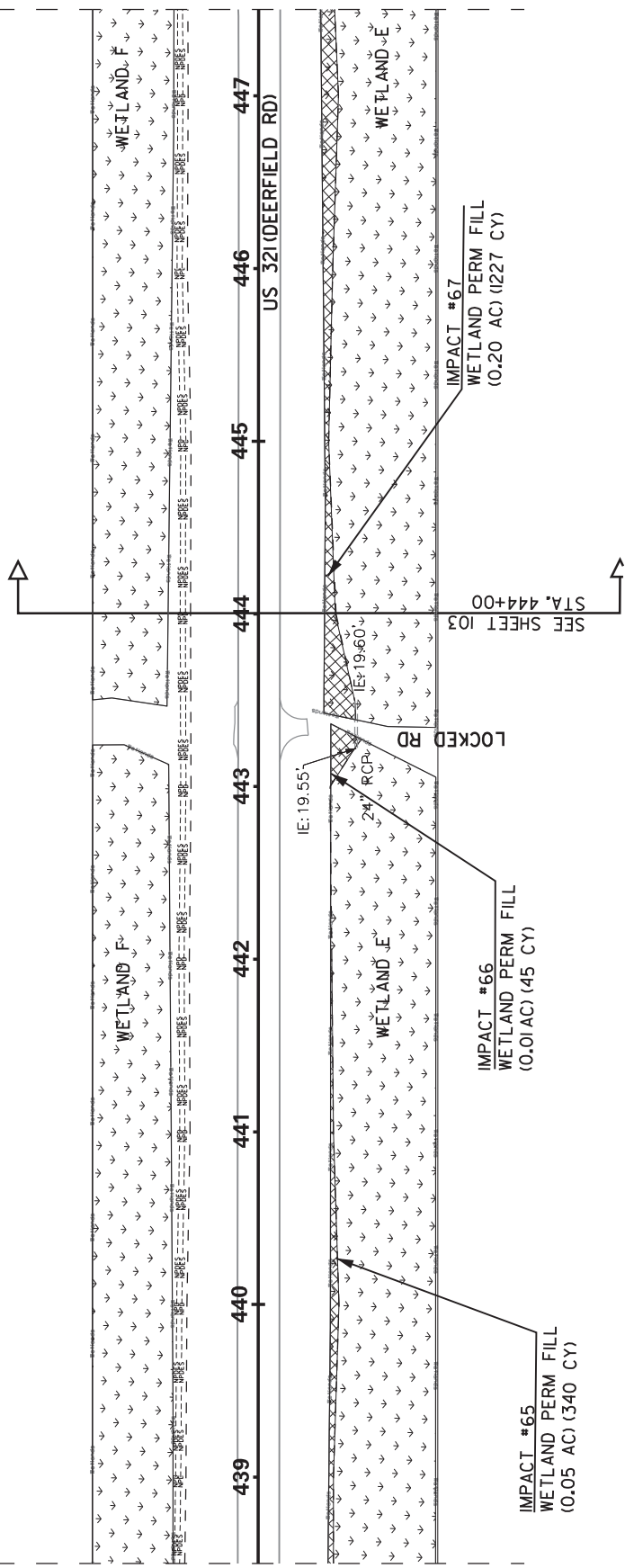
LEGEND	
WETLAND	
RPW STREAM	
BUWSA CANAL	
PERMANENT WETLAND FILL IMPACT	
TEMPORARY WETLAND CLEARING IMPACT	

COUNTY	ROUTE NO.	ROUTE NAME	SHEET NO.
JASPER	US 321	DEERFIELD RD.	51



MATCHLINE STA. 447+50 SEE SHEET 52

MATCHLINE STA. 438+50 SEE SHEET 50



PLANS NOT FOR CONSTRUCTION

APPLICATION BY: **SCDOT**
 SOUTH CAROLINA DEPARTMENT OF TRANSPORTATION

JASPER COUNTY
 US 321 (DEERFIELD RD)
 IMPACT PLAN VIEW
 404 PERMIT DRAWINGS

SCALE: 1" = 100'

4				
3				
2				
1				
REV. NO.	BY	DATE	DESCRIPTION OF REVISION	
171002/30		08/28/2020	STANTEC PROJECT NUMBER:	
DATE:		4/4446	SCDOT PIN:	

PREPARED BY:

Stantec
 Stantec Consulting Services
 4969 Centre Pointe Drive, Suite 200
 North Charleston, SC 29418
 Tel: 843.740.7700
 Fax: 843.740.7707
 www.stantec.com

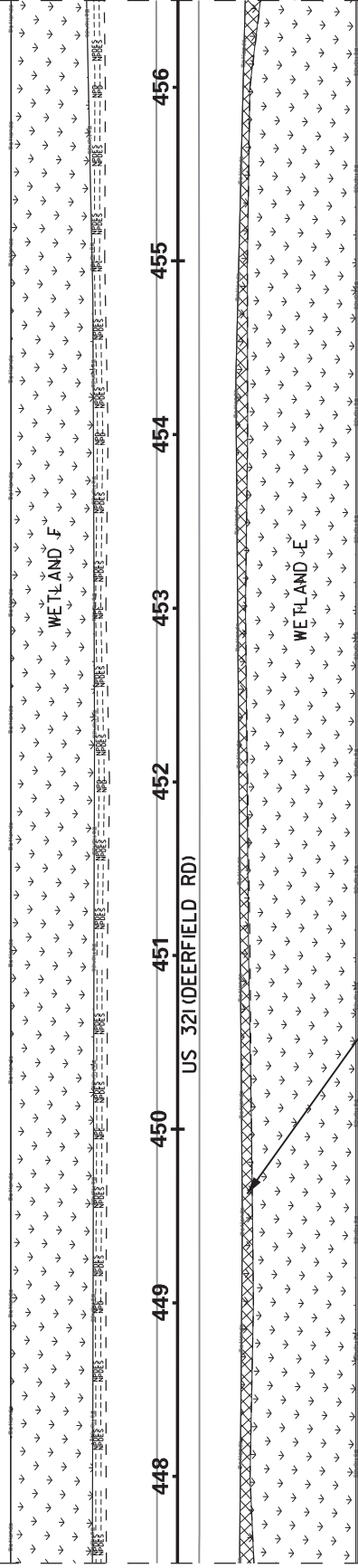
LEGEND	
WETLAND	
RPW STREAM	
BUWSA CANAL	
PERMANENT WETLAND FILL IMPACT	
TEMPORARY WETLAND CLEARING IMPACT	

COUNTY	ROUTE NO.	ROUTE NAME	SHEET NO.
JASPER	US 321	DEERFIELD RD.	52



MATCHLINE STA. 456+50 SEE SHEET 53

MATCHLINE STA. 447+50 SEE SHEET 51



IMPACT #67
WETLAND PERM FILL
(0.20 AC) (227 CY)

PLANS NOT FOR CONSTRUCTION

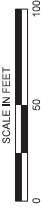
APPLICATION BY:	SCDOT SOUTH CAROLINA DEPARTMENT OF TRANSPORTATION
	JASPER COUNTY US 321 (DEERFIELD RD) IMPACT PLAN VIEW 404 PERMIT DRAWINGS

REV. NO.	BY	DATE	DESCRIPTION OF REVISION
4			
3			
2			
1			
STANTEC PROJECT NUMBER:		171002130	
DATE:		08/28/2020	
SCDOT PIN:		41446	

PREPARED BY:

Stantec
Stantec Consulting Services
4969 Centre Pointe Drive, Suite 200
North Charleston, SC 29418
Tel: 843.740.7700
Fax: 843.740.7707
www.stantec.com

WETLAND	
RPW STREAM	
BUWSA CANAL	
PERMANENT WETLAND FILL IMPACT	
TEMPORARY WETLAND CLEARING IMPACT	



SCALE: 1" = 100'

SHEET 52 OF 115

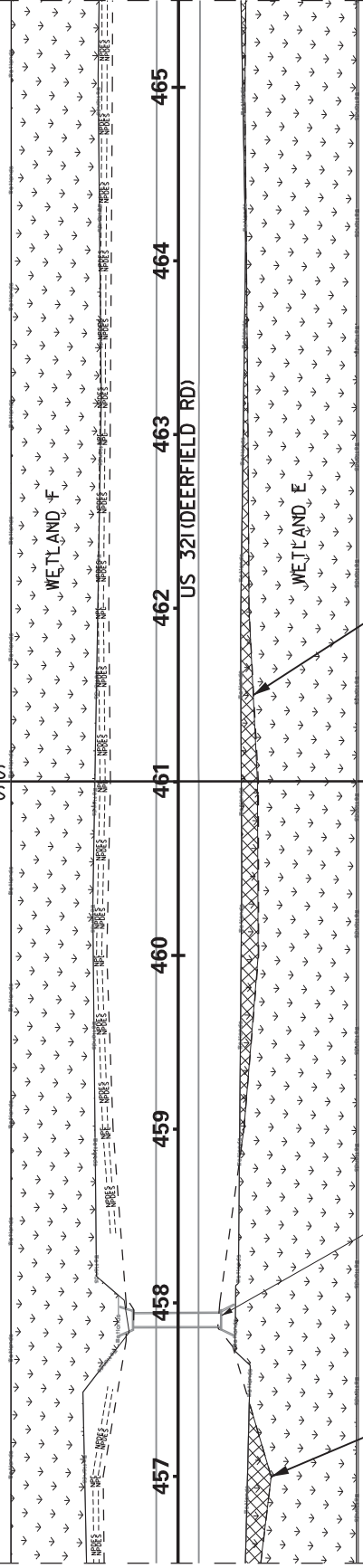
COUNTY	ROUTE NO.	ROUTE NAME	SHEET NO.
JASPER	US 321	DEERFIELD RD.	53



MATCHLINE STA. 456+50 SEE SHEET 52

MATCHLINE STA. 465+50 SEE SHEET 54

SEE SHEET 104 STA. 461+00



LEGEND

WETLAND	
RPW STREAM	
BUWSA CANAL	
PERMANENT WETLAND FILL IMPACT	
TEMPORARY WETLAND CLEARING IMPACT	

PREPARED BY:
Stantec
 Stantec Consulting Services
 4969 Centre Pointe Drive, Suite 200
 North Charleston, SC 29418
 Tel: 843.740.7700
 Fax: 843.740.7707
 www.stantec.com

4				
3				
2				
1				
REV. NO.	BY	DATE	DESCRIPTION OF REVISION	
STANTEC PROJECT NUMBER:	171002130			
DATE:	08/28/2020			
SCDOT PIN:	41446			

PLANS NOT FOR CONSTRUCTION

APPLICATION BY: **SCDOT**
 SOUTH CAROLINA DEPARTMENT OF TRANSPORTATION

JASPER COUNTY
 US 321 (DEERFIELD RD)
 IMPACT PLAN VIEW
 404 PERMIT DRAWINGS

SCALE: 1" = 100'

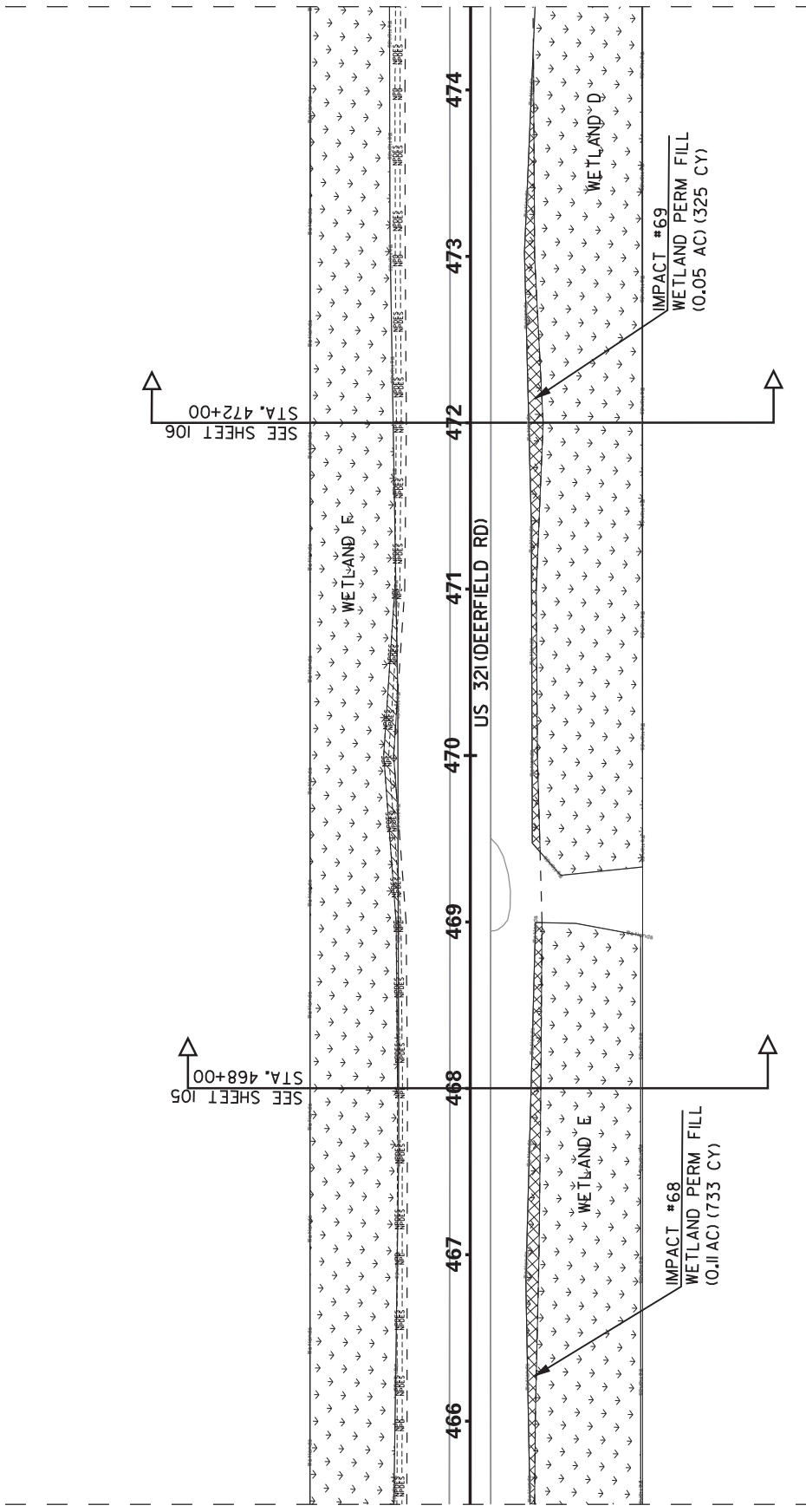
SHEET 53 OF 115

COUNTY	ROUTE NO.	ROUTE NAME	SHEET NO.
JASPER	US 321	DEERFIELD RD.	54



MATCHLINE STA. 474+50 SEE SHEET 55

MATCHLINE STA. 466+50 SEE SHEET 53



SEE SHEET 106
STA. 472+00

SEE SHEET 105
STA. 468+00

PLANS NOT FOR CONSTRUCTION

APPLICATION BY:	SCDOT SOUTH CAROLINA DEPARTMENT OF TRANSPORTATION
	JASPER COUNTY US 321 (DEERFIELD RD) IMPACT PLAN VIEW 404 PERMIT DRAWINGS

REV. NO.	BY	DATE	DESCRIPTION OF REVISION
1			
2			
3			
4			

STANTEC PROJECT NUMBER: 171002130
DATE: 08/28/2020
SCALE IN FEET: 0 50 100
SCDOT PIN: 41446

PREPARED BY:

Stantec
Stantec Consulting Services
4969 Centre Pointe Drive, Suite 200
North Charleston, SC 29418
Tel: 843.740.7700
Fax: 843.740.7707
www.stantec.com

LEGEND	
WETLAND	
RPW STREAM	
BUWSA CANAL	
PERMANENT WETLAND FILL IMPACT	
TEMPORARY WETLAND CLEARING IMPACT	

SCALE: 1" = 100'

SCALE IN FEET: 0 50 100

DATE: 08/28/2020

SCDOT PIN: 41446

WWW.STANTEC.COM

IMPACT #68
WETLAND PERM FILL
(0.11 AC) (733 CY)

IMPACT #69
WETLAND PERM FILL
(0.05 AC) (325 CY)

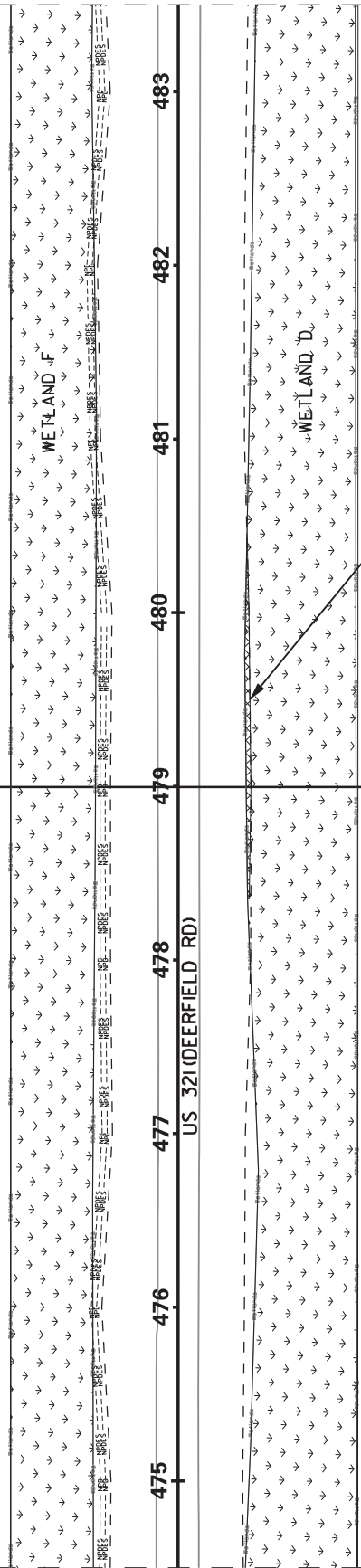
COUNTY	ROUTE NO.	ROUTE NAME	SHEET NO.
JASPER	US 321	DEERFIELD RD.	55



MATCHLINE STA.483+50 SEE SHEET 56

MATCHLINE STA.474+50 SEE SHEET 54

SEE SHEET 107
STA. 479+00



LEGEND		PREPARED BY:		SCDOT	
WETLAND		Stantec		APPLICATION BY:	
RPW STREAM		Stantec Consulting Services		SOUTH CAROLINA DEPARTMENT OF TRANSPORTATION	
BUWSA CANAL		4969 Centre Pointe Drive, Suite 200		JASPER COUNTY	
PERMANENT WETLAND FILL IMPACT		North Charleston, SC 29418		US 321 (DEERFIELD RD)	
TEMPORARY WETLAND CLEARING IMPACT		Tel: 843.740.7700		IMPACT PLAN VIEW	
		Fax: 843.740.7707		404 PERMIT DRAWINGS	
		www.stantec.com		SCALE: 1" = 100'	
				SCALE IN FEET	
				0 50 100	
				SCDOT PROJECT NUMBER: 171002130	
				DATE: 08/28/2020	
				SCDOT PIN: 41446	
				DESCRIPTION OF REVISION	
				REV. NO. BY DATE	
				1	
				2	
				3	
				4	

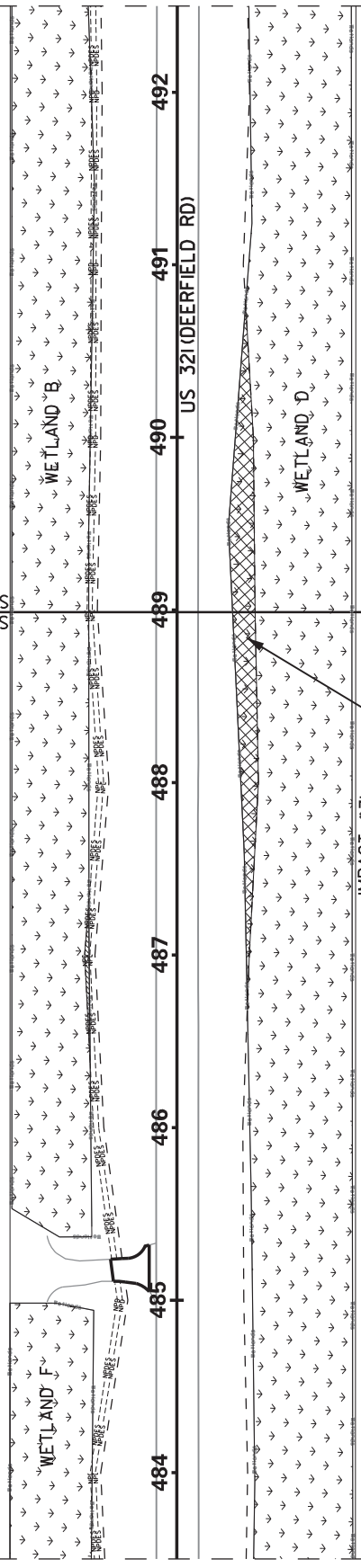
PLANS NOT FOR CONSTRUCTION

MATCHLINE STA.483+50 SEE SHEET 55

MATCHLINE STA.492+50 SEE SHEET 57



SEE SHEET 108
STA. 489+00



COUNTY	ROUTE NO.	ROUTE NAME	SHEET NO.
JASPER	US 321	DEERFIELD RD.	56

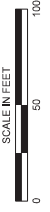
LEGEND

WETLAND	
RPW STREAM	
BUWSA CANAL	
PERMANENT WETLAND FILL IMPACT	
TEMPORARY WETLAND CLEARING IMPACT	

PREPARED BY:
Stantec
 Stantec Consulting Services
 4969 Centre Pointe Drive, Suite 200
 North Charleston, SC 29418
 Tel: 843.740.7700
 Fax: 843.740.7707
 www.stantec.com

4				
3				
2				
1				
REV. NO.	BY	DATE	DESCRIPTION OF REVISION	
		171002.30	STANTEC PROJECT NUMBER:	
		08/28/2020	DATE:	
		41446	SCDOT PIN:	

APPLICATION BY: **SCDOT**
 SOUTH CAROLINA DEPARTMENT OF TRANSPORTATION
 JASPER COUNTY
 US 321 (DEERFIELD RD)
 IMPACT PLAN VIEW
 404 PERMIT DRAWINGS
 SCALE: 1" = 100'



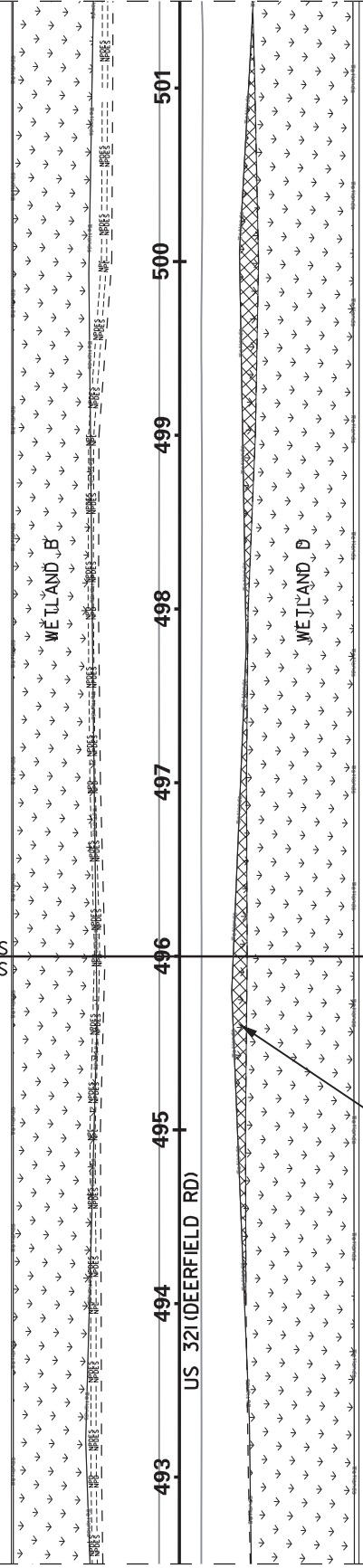
COUNTY	ROUTE NO.	ROUTE NAME	SHEET NO.
JASPER	US 321	DEERFIELD RD.	57



MATCHLINE STA.501+50 SEE SHEET 58

MATCHLINE STA.492+50 SEE SHEET 56

SEE SHEET 109
STA. 496+00



PLANS NOT FOR CONSTRUCTION

APPLICATION BY: **SCDOT**
SOUTH CAROLINA DEPARTMENT OF TRANSPORTATION

JASPER COUNTY
US 321 (DEERFIELD RD)
IMPACT PLAN VIEW
404 PERMIT DRAWINGS

SCALE: 1" = 100'

REV. NO.	BY	DATE	DESCRIPTION OF REVISION
4			
3			
2			
1			

STANTEC PROJECT NUMBER: 171002130
DATE: 08/28/2020
SCDOT PIN: 41446

SCALE IN FEET
0 50 100

PREPARED BY: **Stantec**
Stantec Consulting Services
4969 Centre Pointe Drive, Suite 200
North Charleston, SC 29418
Tel: 843.740.7700
Fax: 843.740.7707
www.stantec.com

LEGEND	
WETLAND	
RPW STREAM	
BUWSA CANAL	
PERMANENT WETLAND FILL IMPACT	
TEMPORARY WETLAND CLEARING IMPACT	

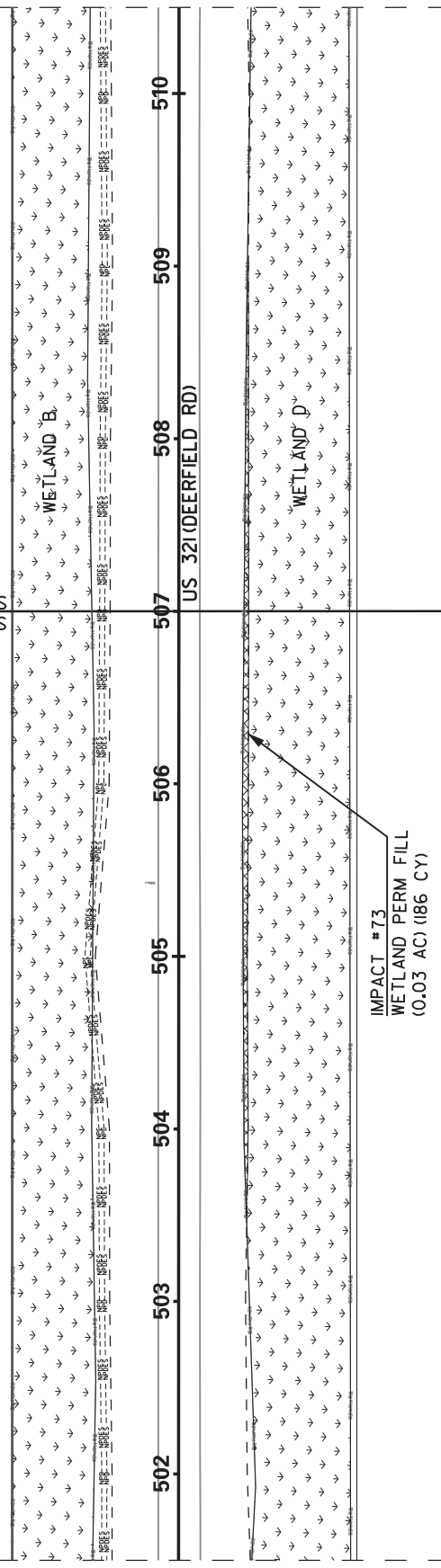
COUNTY	ROUTE NO.	ROUTE NAME	SHEET NO.
JASPER	US 321	DEERFIELD RD.	58



MATCHLINE STA.501+50 SEE SHEET 57

MATCHLINE STA.510+50 SEE SHEET 59

SEE SHEET 110
STA. 507+00



LEGEND	
WETLAND	
RPW STREAM	
BUWSA CANAL	
PERMANENT WETLAND FILL IMPACT	
TEMPORARY WETLAND CLEARING IMPACT	

PREPARED BY:
Stantec
 Stantec Consulting Services
 4969 Centre Pointe Drive, Suite 200
 North Charleston, SC 29418
 Tel: 843.740.7700
 Fax: 843.740.7707
 www.stantec.com

4			
3			
2			
1			
REV. NO.	BY	DATE	DESCRIPTION OF REVISION
STANTEC PROJECT NUMBER:		171002130	
DATE:		08/28/2020	
SCDOT PIN:		41446	

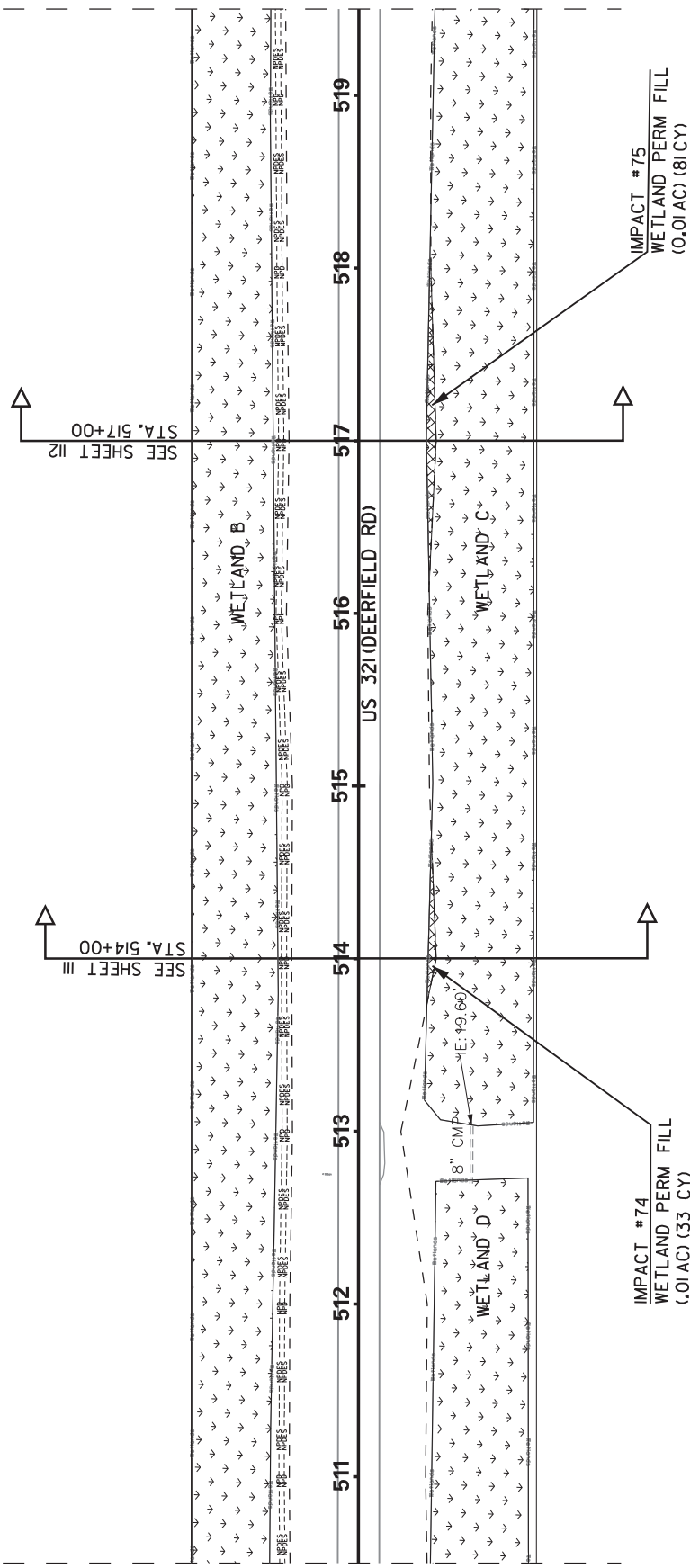
PLANS NOT FOR CONSTRUCTION
 APPLICATION BY: SOUTH CAROLINA DEPARTMENT OF TRANSPORTATION
 JASPER COUNTY
 US 321 (DEERFIELD RD)
 IMPACT PLAN VIEW
 404 PERMIT DRAWINGS
 SCALE: 1" = 100'
 SHEET 58 OF 115

COUNTY	ROUTE NO.	ROUTE NAME	SHEET NO.
JASPER	US 321	DEERFIELD RD.	59



MATCHLINE STA. 511+50 SEE SHEET 58

MATCHLINE STA. 520+50 SEE SHEET 60



PLANS NOT FOR CONSTRUCTION

APPLICATION BY: **SCDOT**
 SOUTH CAROLINA DEPARTMENT OF TRANSPORTATION

JASPER COUNTY
 US 321 (DEERFIELD RD)
 IMPACT PLAN VIEW
 404 PERMIT DRAWINGS

SCALE: 1" = 100'

4					
3					
2					
1					
REV. NO.	BY	DATE	DESCRIPTION OF REVISION		
STANTEC PROJECT NUMBER:	171002130				
DATE:	08/28/2020				
SCDOT PIN:	41446				

PREPARED BY:

Stantec
 Stantec Consulting Services
 4969 Centre Pointe Drive, Suite 200
 North Charleston, SC 29418
 Tel: 843.740.7700
 Fax: 843.740.7707
 www.stantec.com

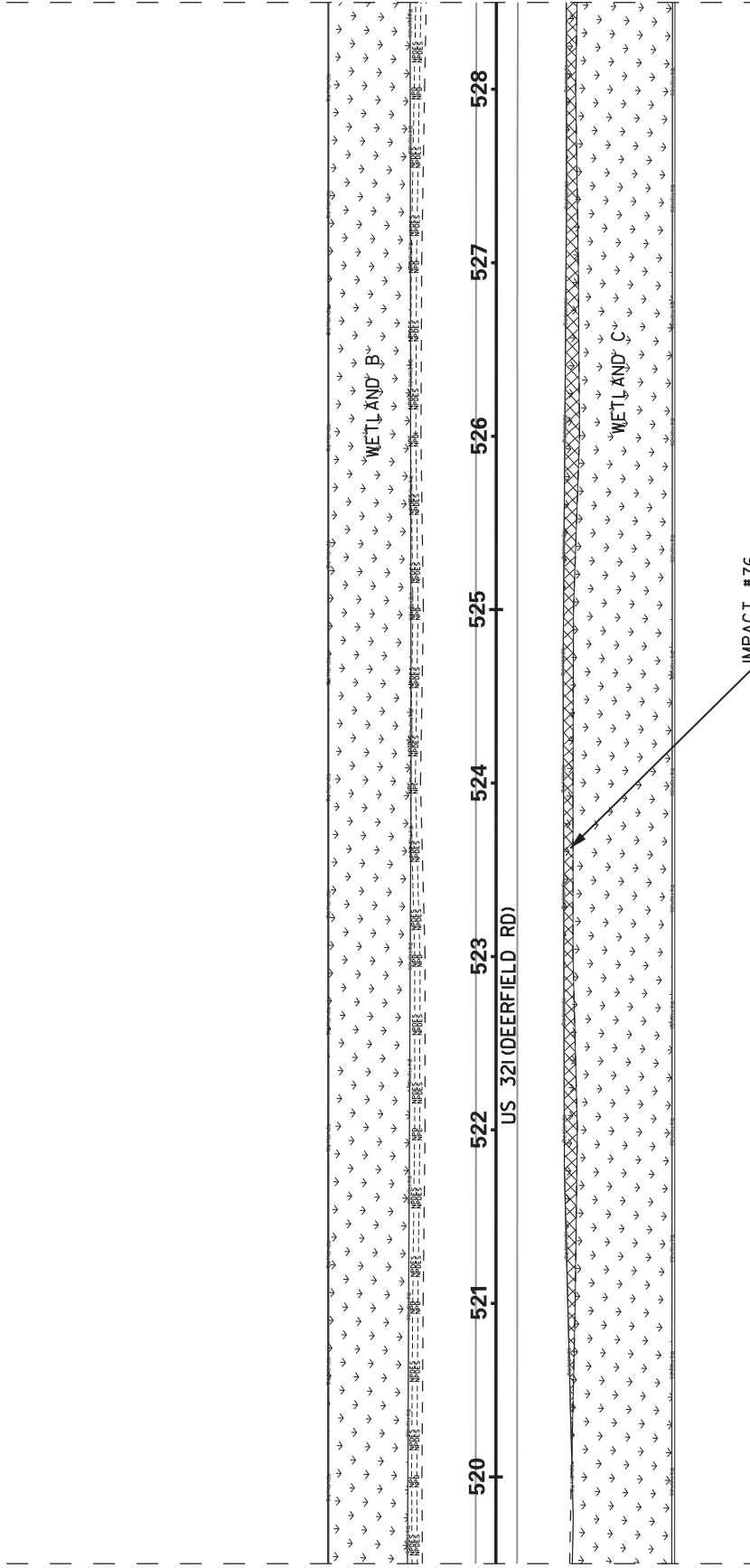
LEGEND	
WETLAND	→ → → →
RPW STREAM	▬▬▬▬▬▬
BUWSA CANAL	••••••••
PERMANENT WETLAND FILL IMPACT	▨▨▨▨▨▨
TEMPORARY WETLAND CLEARING IMPACT	▩▩▩▩▩▩

SCALE IN FEET
 0 50 100

COUNTY	ROUTE NO.	ROUTE NAME	SHEET NO.
JASPER	US 321	DEERFIELD RD.	60

MATCHLINE STA. 519+50 SEE SHEET 59

MATCHLINE STA. 528+50 SEE SHEET 61



LEGEND

WETLAND	
RPW STREAM	
BUWSA CANAL	
PERMANENT WETLAND FILL IMPACT	
TEMPORARY WETLAND CLEARING IMPACT	

PREPARED BY:

Stantec Consulting Services
 4969 Centre Pointe Drive, Suite 200
 North Charleston, SC 29418
 Tel: 843.740.7700
 Fax: 843.740.7707
 www.stantec.com

4				
3				
2				
1				
REV. NO.	BY	DATE	DESCRIPTION OF REVISION	
STANTEC PROJECT NUMBER:	171002130			
DATE:	08/28/2020			
SCDOT PIN:	41446			

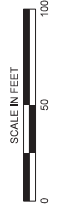
PLANS NOT FOR CONSTRUCTION

APPLICATION BY: SOUTH CAROLINA DEPARTMENT OF TRANSPORTATION

JASPER COUNTY
 US 321 (DEERFIELD RD)
 IMPACT PLAN VIEW
 404 PERMIT DRAWINGS

SCALE: 1" = 100'

SHEET 61 OF 115



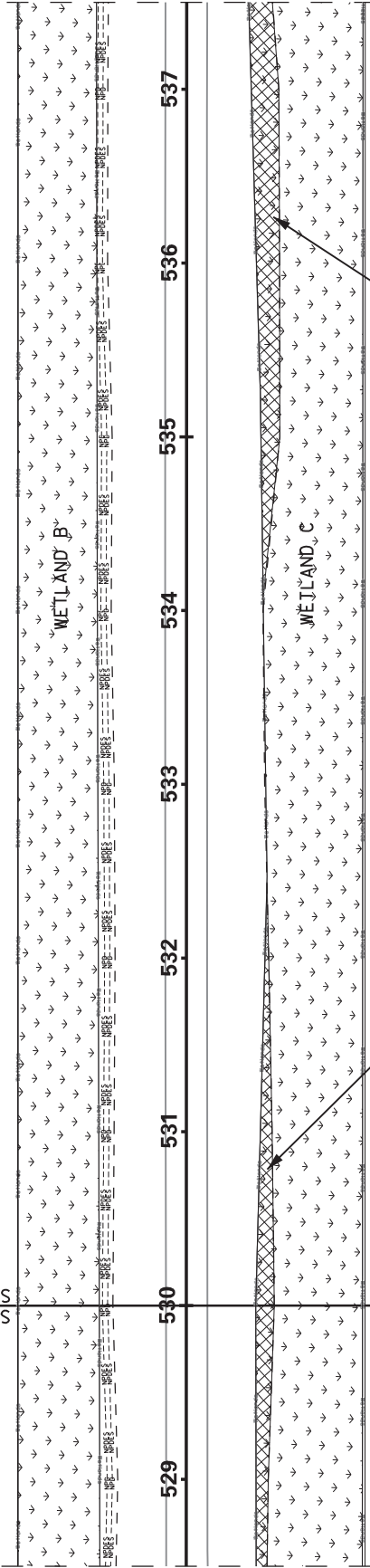
COUNTY	ROUTE NO.	ROUTE NAME	SHEET NO.
JASPER	US 321	DEERFIELD RD.	61

MATCHLINE STA. 528+50 SEE SHEET 60

MATCHLINE STA. 537+50 SEE SHEET 62

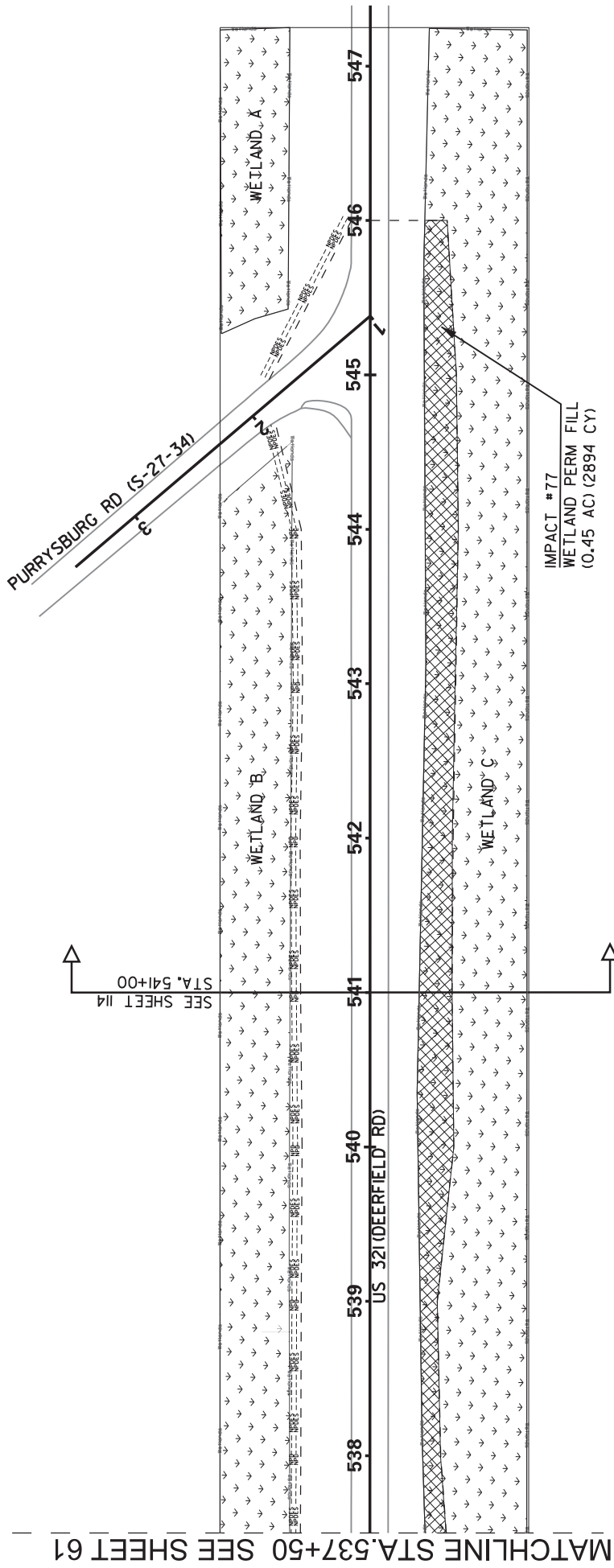


STA. 530+00
SEE SHEET 61



<p>LEGEND</p> <p>WETLAND</p> <p>RPW STREAM</p> <p>BUWSA CANAL</p> <p>PERMANENT WETLAND FILL IMPACT</p> <p>TEMPORARY WETLAND CLEARING IMPACT</p>		<p>4</p> <p>3</p> <p>2</p> <p>1</p>	<p>DESCRIPTION OF REVISION</p> <p>STANTEC PROJECT NUMBER: 171002130</p> <p>DATE: 08/28/2020</p> <p>SCALE IN FEET</p> <p>0 50 100</p>
<p>PREPARED BY:</p> <p>Stantec</p> <p>Stantec Consulting Services 4969 Centre Pointe Drive, Suite 200 North Charleston, SC 29418 Tel: 843.740.7700 Fax: 843.740.7707 www.stantec.com</p>		<p>APPLICATION BY:</p> <p>SCDOT</p> <p>SOUTH CAROLINA DEPARTMENT OF TRANSPORTATION</p> <p>JASPER COUNTY US 321 (DEERFIELD RD) IMPACT PLAN VIEW 404 PERMIT DRAWINGS</p>	
<p>PLANS NOT FOR CONSTRUCTION</p>		<p>SCALE: 1" = 100'</p> <p>SHEET 61 OF 115</p>	

COUNTY	ROUTE NO.	ROUTE NAME	SHEET NO.
JASPER	US 321	DEERFIELD RD.	62



MATCHLINE STA. 537+50 SEE SHEET 61

PLANS NOT FOR CONSTRUCTION

APPLICATION BY:	SCDOT SOUTH CAROLINA DEPARTMENT OF TRANSPORTATION
	JASPER COUNTY US 321 (DEERFIELD RD) IMPACT PLAN VIEW 404 PERMIT DRAWINGS

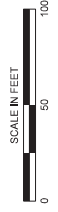
REV. NO.	BY	DATE	DESCRIPTION OF REVISION
1		17/10/21/30	
2		08/28/2020	
3		4/14/16	
4			

STANTEC PROJECT NUMBER: 171002130
DATE: 08/28/2020
SCDOT PIN: 41446

PREPARED BY:

Stantec
Stantec Consulting Services
4969 Centre Pointe Drive, Suite 200
North Charleston, SC 29418
Tel: 843.740.7700
Fax: 843.740.7707
www.stantec.com

LEGEND	
WETLAND	
RPW STREAM	
BUWSA CANAL	
PERMANENT WETLAND FILL IMPACT	
TEMPORARY WETLAND CLEARING IMPACT	

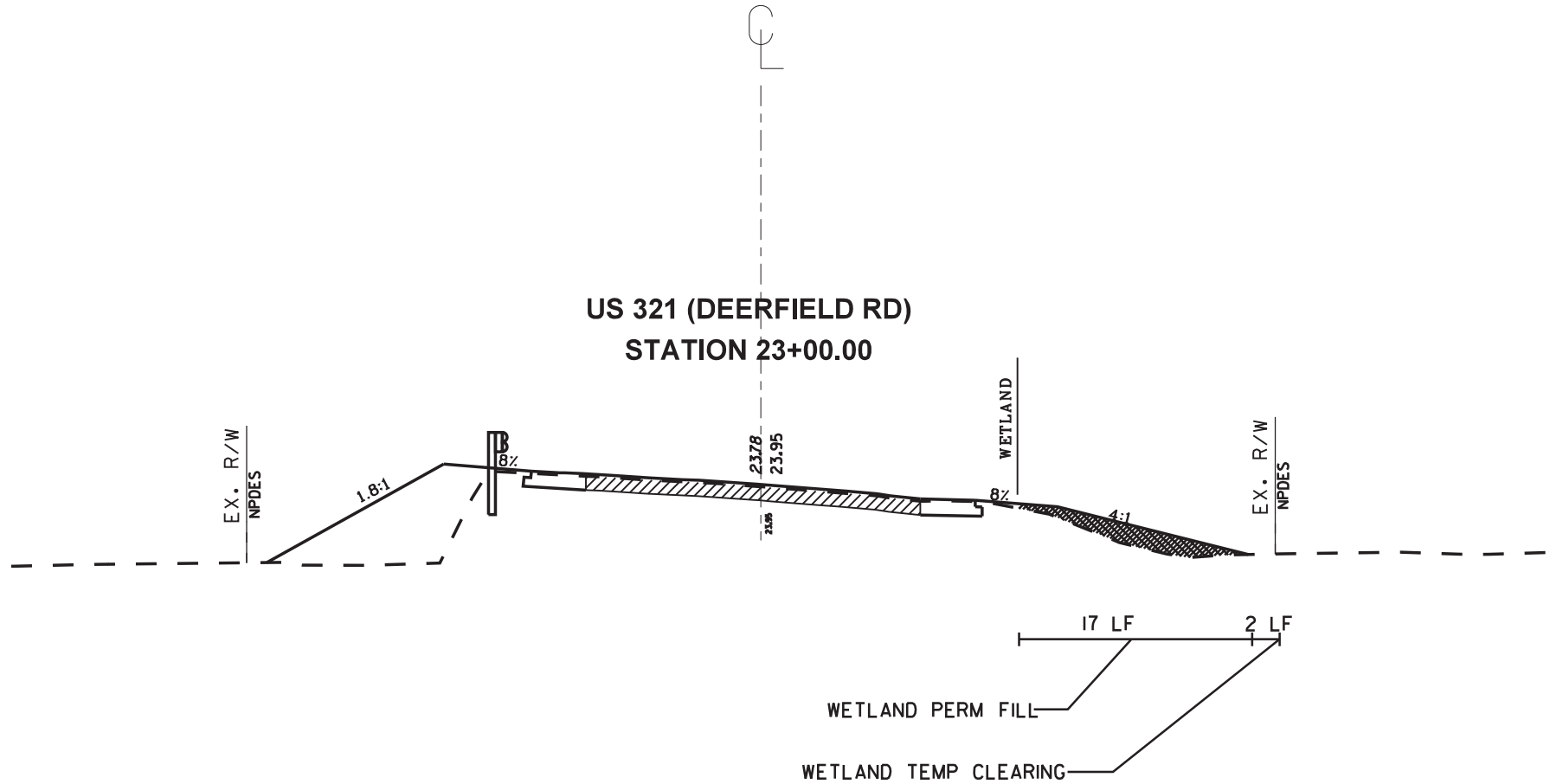


SCALE: 1" = 100'

SHEET 62 OF 115

COUNTY	ROUTE NO.	ROUTE NAME	SHEET NO.
JASPER	US 321	DEERFIELD RD.	63

**US 321 (DEERFIELD RD)
STATION 23+00.00**



WETLAND PERMANENT FILL IMPACT

PREPARED BY:



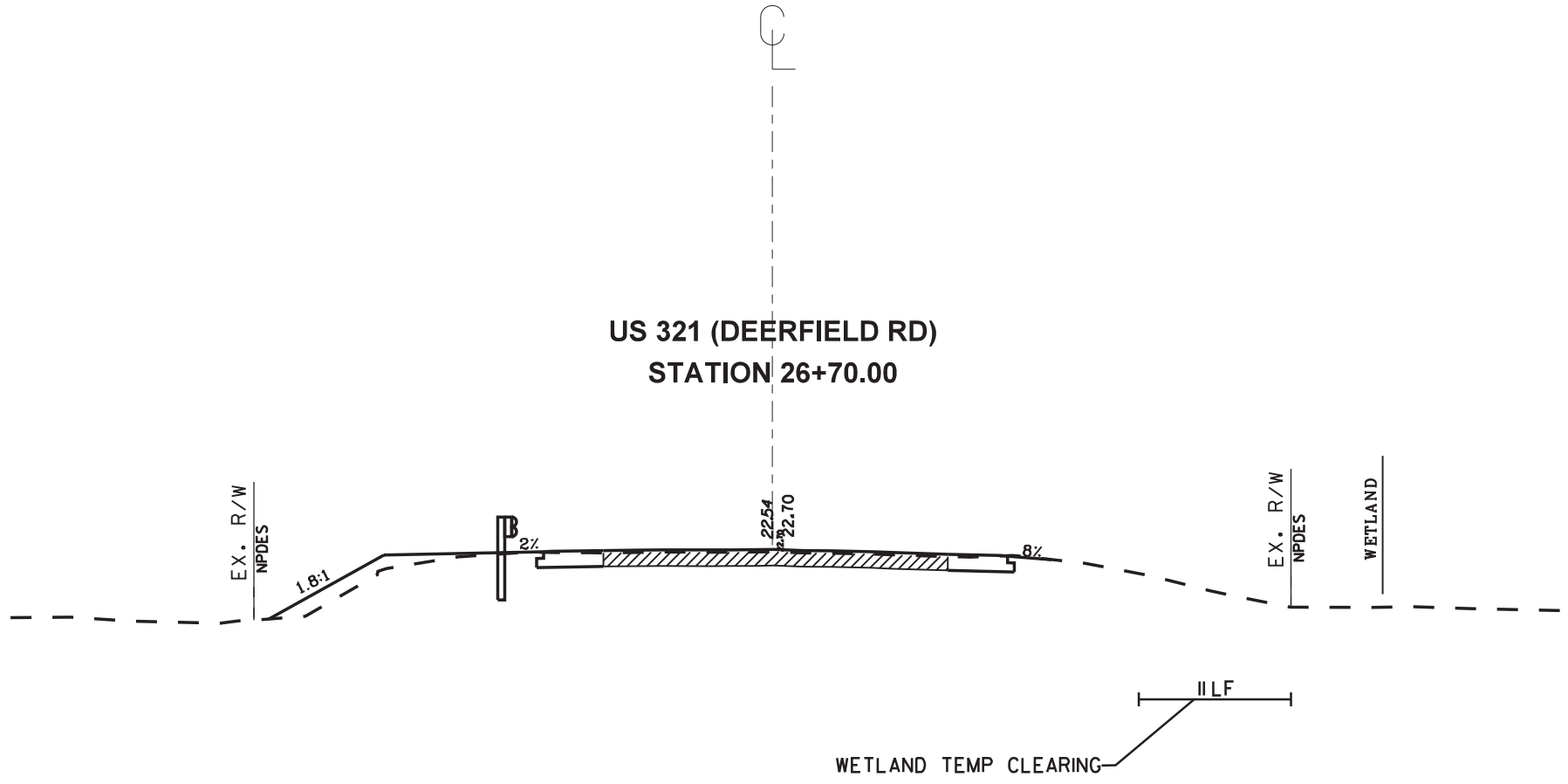
Stantec Consulting Services
4969 Centre Pointe Drive, Suite 200
North Charleston, SC 29418
Tel: 843.740.7700
Fax: 843.740.7707
www.stantec.com

4			
3			
2			
1			
REV. NO.	BY	DATE	DESCRIPTION OF REVISION
STANTEC PROJECT NUMBER: 171002130			
DATE: 08/28/2020			
SCDOT PIN: 41446			

APPLICATION BY: **SCDOT**
SOUTH CAROLINA DEPARTMENT OF TRANSPORTATION
JASPER COUNTY
US 321 (DEERFIELD RD)
PROJECT ID P037076
404 PERMIT DRAWINGS
SCALE: N.T.S. SHEET 63 OF 114

COUNTY	ROUTE NO.	ROUTE NAME	SHEET NO.
JASPER	US 321	DEERFIELD RD.	64

**US 321 (DEERFIELD RD)
STATION 26+70.00**



WETLAND PERMANENT FILL IMPACT

PREPARED BY:



Stantec Consulting Services
4969 Centre Pointe Drive, Suite 200
North Charleston, SC 29418
Tel: 843.740.7700
Fax: 843.740.7707
www.stantec.com

4			
3			
2			
1			
REV. NO.	BY	DATE	DESCRIPTION OF REVISION
STANTEC PROJECT NUMBER: 171002130			
DATE: 08/28/2020			
SCDOT PIN: 41446			

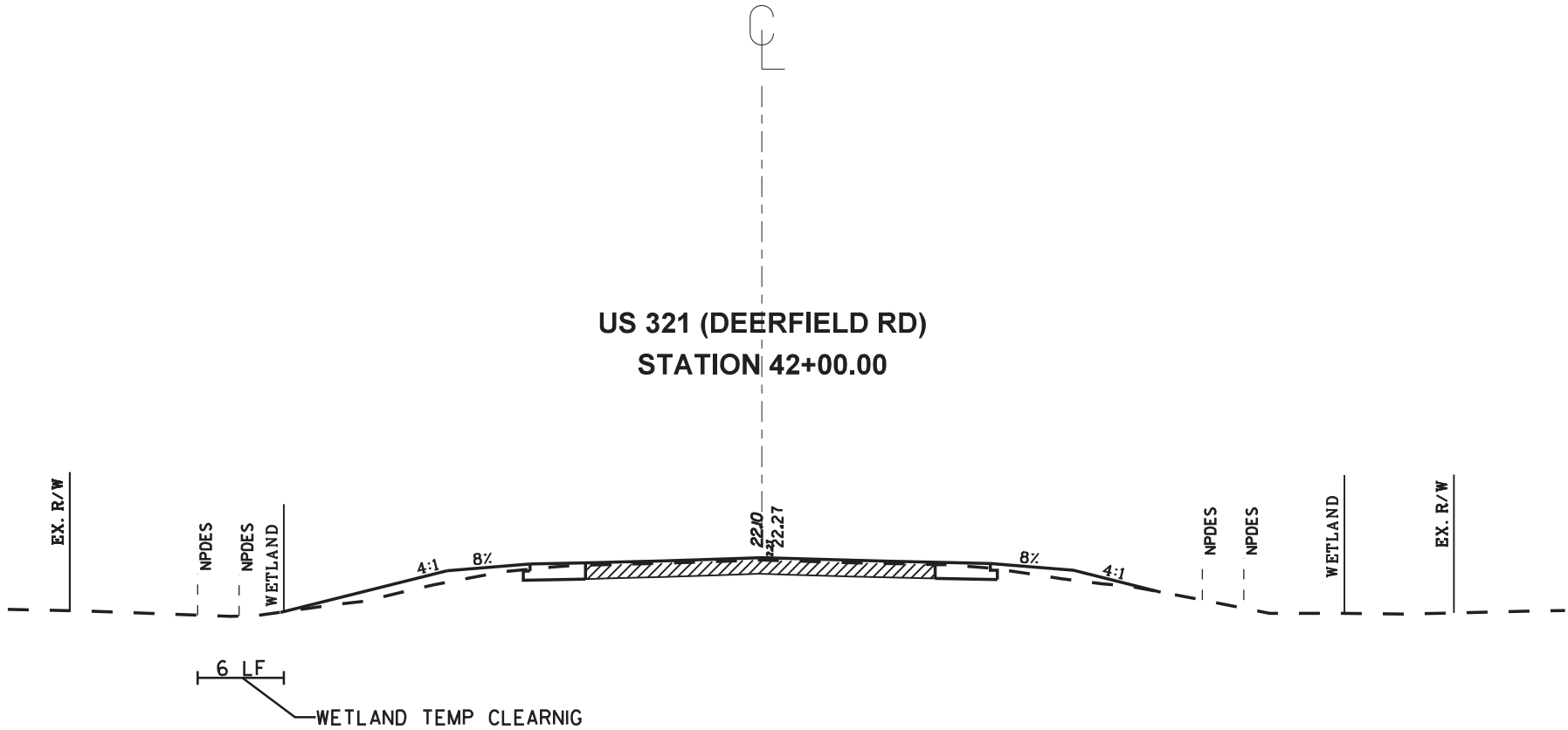
APPLICATION BY: **SCDOT**
SOUTH CAROLINA DEPARTMENT OF TRANSPORTATION

JASPER COUNTY
US 321 (DEERFIELD RD)
PROJECT ID P037076
404 PERMIT DRAWINGS

SCALE: N.T.S. SHEET 64 OF 114

COUNTY	ROUTE NO.	ROUTE NAME	SHEET NO.
JASPER	US 321	DEERFIELD RD.	65

**US 321 (DEERFIELD RD)
STATION 42+00.00**



WETLAND PERMANENT FILL IMPACT

PREPARED BY:



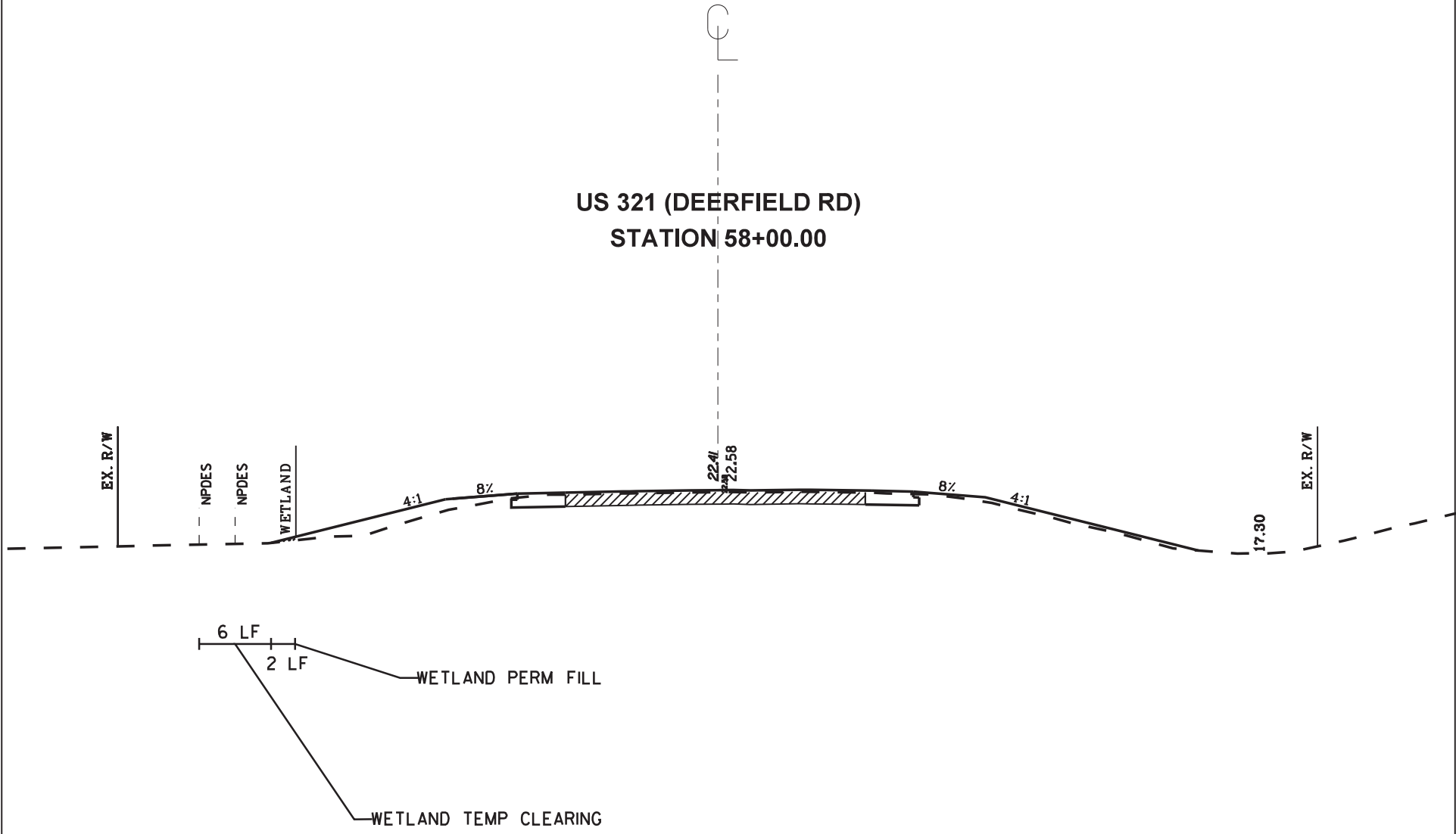
Stantec Consulting Services
4969 Centre Pointe Drive, Suite 200
North Charleston, SC 29418
Tel: 843.740.7700
Fax: 843.740.7707
www.stantec.com

4			
3			
2			
1			
REV. NO.	BY	DATE	DESCRIPTION OF REVISION
STANTEC PROJECT NUMBER: 171002130			
DATE: 08/28/2020			
SCDOT PIN: 41446			

APPLICATION BY: SCDOT SOUTH CAROLINA DEPARTMENT OF TRANSPORTATION
JASPER COUNTY US 321 (DEERFIELD RD) PROJECT ID P037076 404 PERMIT DRAWINGS
SCALE: N.T.S. SHEET 65 OF 114

COUNTY	ROUTE NO.	ROUTE NAME	SHEET NO.
JASPER	US 321	DEERFIELD RD.	66

**US 321 (DEERFIELD RD)
STATION 58+00.00**



WETLAND PERMANENT FILL IMPACT

PREPARED BY:



Stantec Consulting Services
4969 Centre Pointe Drive, Suite 200
North Charleston, SC 29418
Tel: 843.740.7700
Fax: 843.740.7707
www.stantec.com

4			
3			
2			
1			
REV. NO.	BY	DATE	DESCRIPTION OF REVISION
STANTEC PROJECT NUMBER: 171002130			
DATE: 08/28/2020			
SCDOT PIN: 41446			

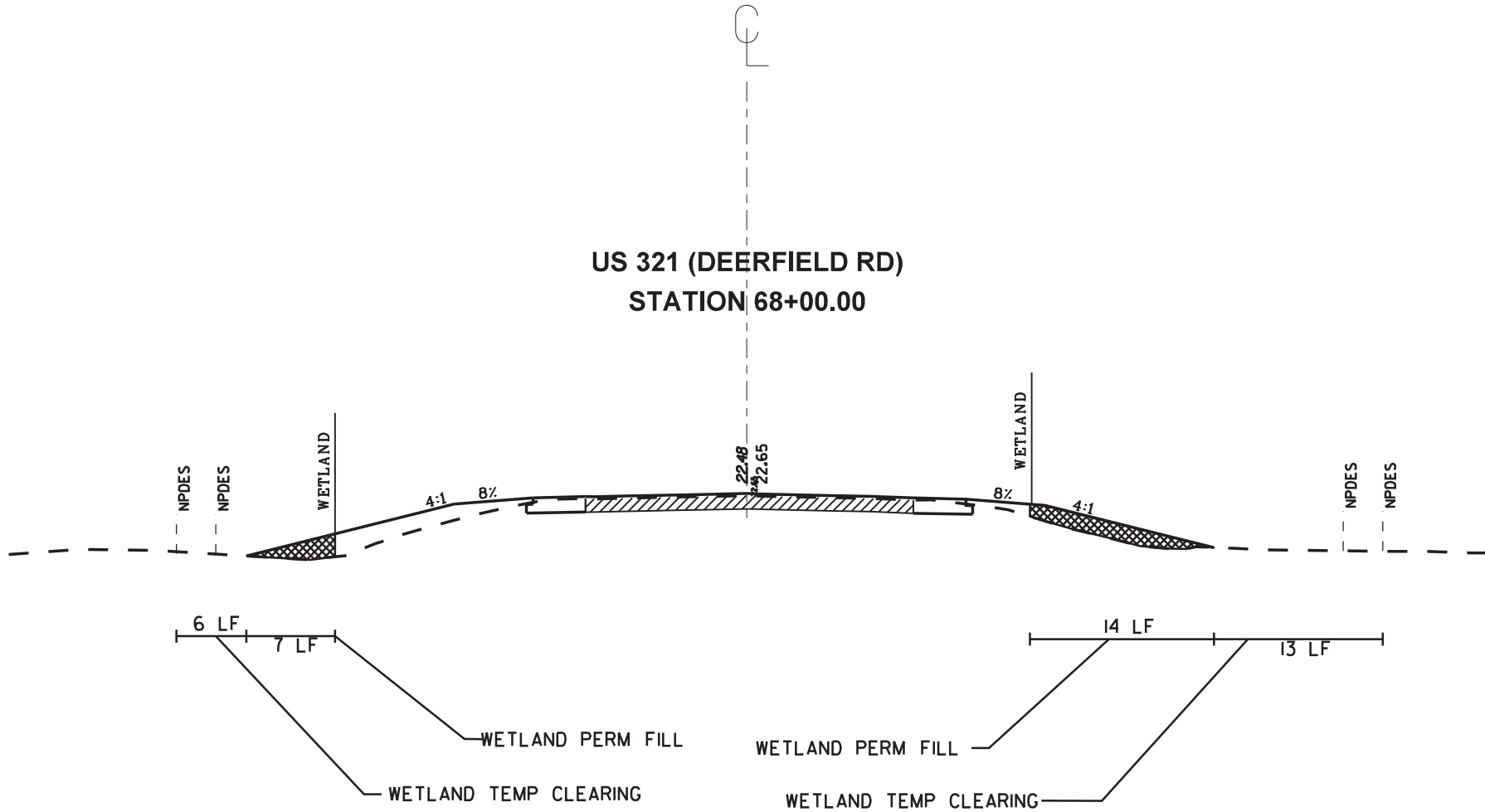
APPLICATION BY: **SCDOT**
SOUTH CAROLINA DEPARTMENT OF TRANSPORTATION

JASPER COUNTY
US 321 (DEERFIELD RD)
PROJECT ID P037076
404 PERMIT DRAWINGS

SCALE: N.T.S. SHEET 66 OF 114

COUNTY	ROUTE NO.	ROUTE NAME	SHEET NO.
JASPER	US 321	DEERFIELD RD.	67

**US 321 (DEERFIELD RD)
STATION 68+00.00**



75FT RIGHT OF WAY



WETLAND PERMANENT FILL IMPACT

PREPARED BY:



Stantec Consulting Services
4969 Centre Pointe Drive, Suite 200
North Charleston, SC 29418
Tel: 843.740.7700
Fax: 843.740.7707
www.stantec.com

4			
3			
2			
1			
REV. NO.	BY	DATE	DESCRIPTION OF REVISION
STANTEC PROJECT NUMBER: 171002130			
DATE: 08/28/2020			
SCDOT PIN: 41446			

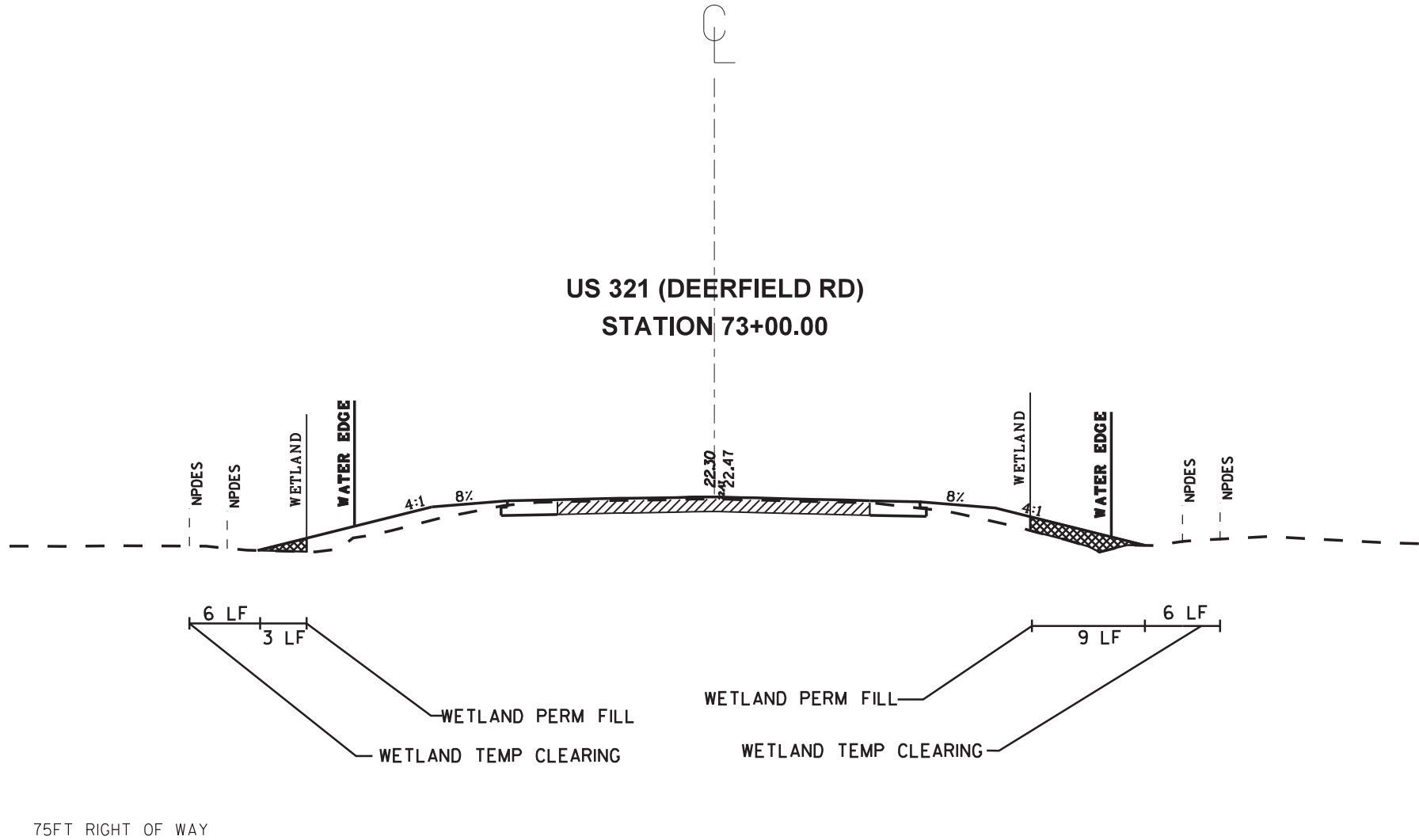
APPLICATION BY: **SCDOT**
SOUTH CAROLINA DEPARTMENT OF TRANSPORTATION

JASPER COUNTY
US 321 (DEERFIELD RD)
PROJECT ID P037076
404 PERMIT DRAWINGS

SCALE: N.T.S. SHEET 67 OF 114

COUNTY	ROUTE NO.	ROUTE NAME	SHEET NO.
JASPER	US 321	DEERFIELD RD.	68

**US 321 (DEERFIELD RD)
STATION 73+00.00**



WETLAND PERMANENT FILL IMPACT

PREPARED BY:



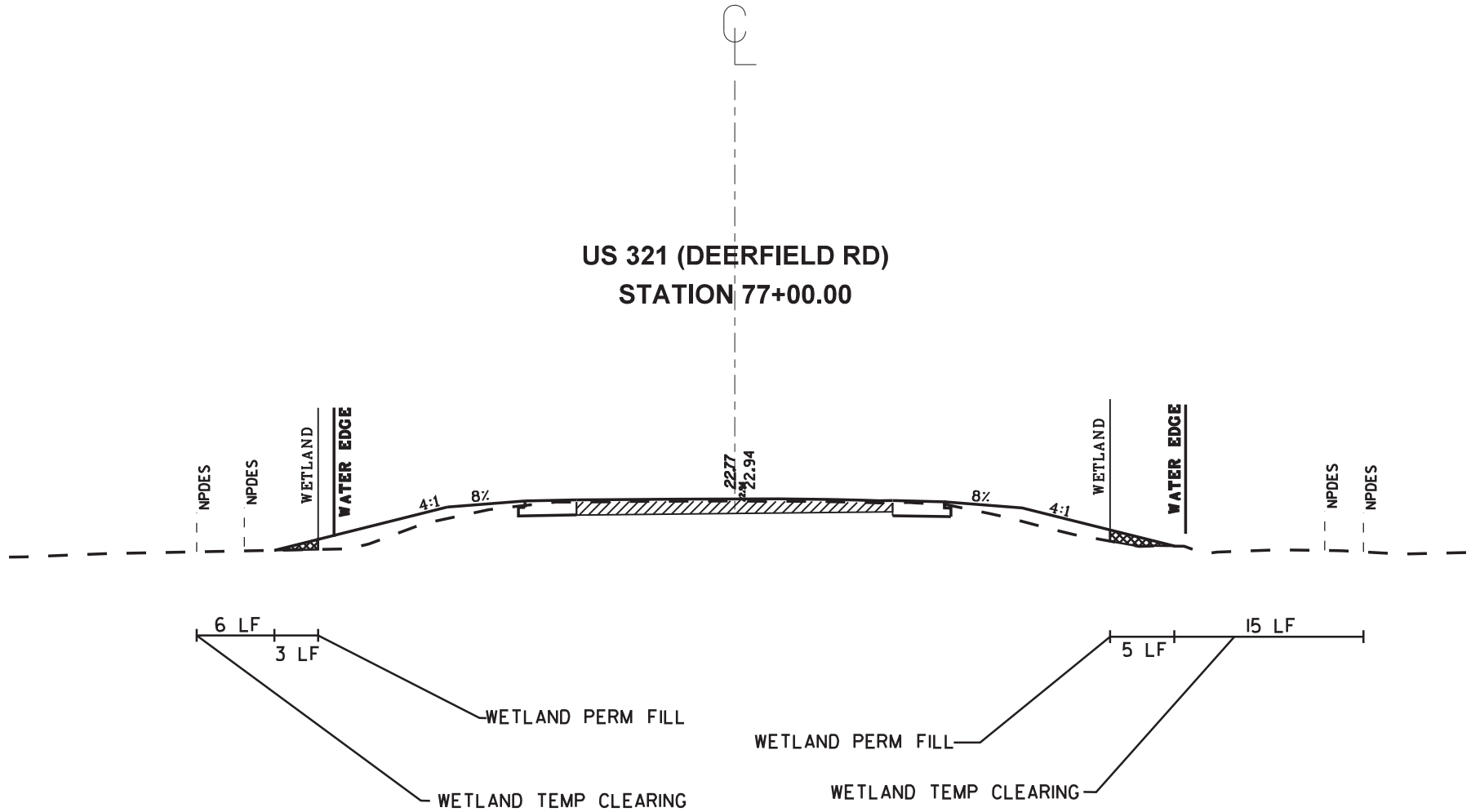
Stantec Consulting Services
4969 Centre Pointe Drive, Suite 200
North Charleston, SC 29418
Tel: 843.740.7700
Fax: 843.740.7707
www.stantec.com

4			
3			
2			
1			
REV. NO.	BY	DATE	DESCRIPTION OF REVISION
		171002130	
		08/28/2020	
		41446	

APPLICATION BY: SCDOT SOUTH CAROLINA DEPARTMENT OF TRANSPORTATION
JASPER COUNTY US 321 (DEERFIELD RD) PROJECT ID P037076 404 PERMIT DRAWINGS
SCALE: N.T.S. SHEET 68 OF 114

COUNTY	ROUTE NO.	ROUTE NAME	SHEET NO.
JASPER	US 321	DEERFIELD RD.	69

**US 321 (DEERFIELD RD)
STATION 77+00.00**



75FT RIGHT OF WAY



WETLAND PERMANENT FILL IMPACT

PREPARED BY:



Stantec Consulting Services
4969 Centre Pointe Drive, Suite 200
North Charleston, SC 29418
Tel: 843.740.7700
Fax: 843.740.7707
www.stantec.com

4			
3			
2			
1			
REV. NO.	BY	DATE	DESCRIPTION OF REVISION
STANTEC PROJECT NUMBER: 171002130			
DATE: 08/28/2020			
SCDOT PIN: 41446			

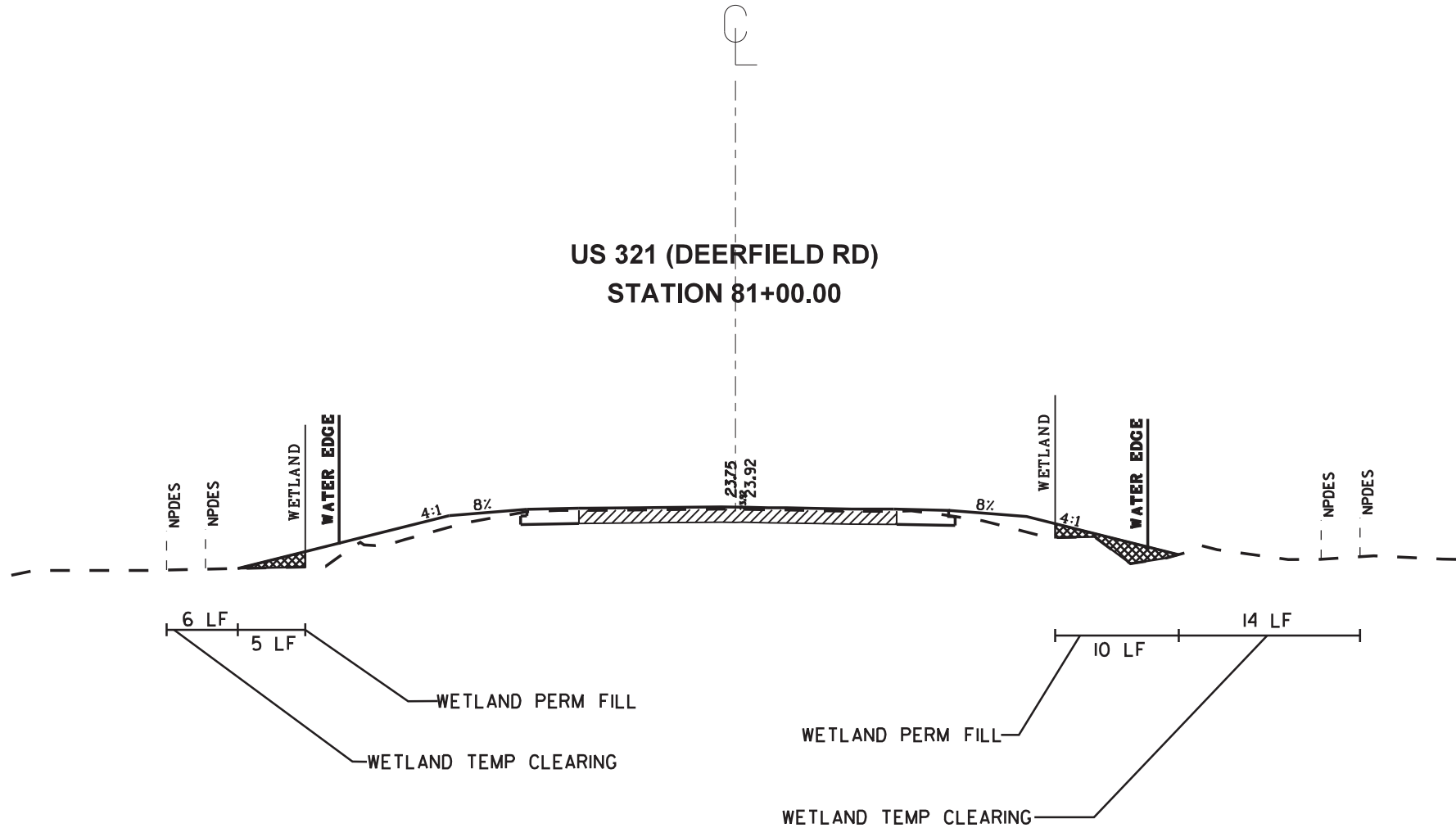
APPLICATION BY: **SCDOT**
SOUTH CAROLINA DEPARTMENT OF TRANSPORTATION

JASPER COUNTY
US 321 (DEERFIELD RD)
PROJECT ID P037076
404 PERMIT DRAWINGS

SCALE: N.T.S. SHEET 69 OF 114

COUNTY	ROUTE NO.	ROUTE NAME	SHEET NO.
JASPER	US 321	DEERFIELD RD.	70

**US 321 (DEERFIELD RD)
STATION 81+00.00**



75FT RIGHT OF WAY



WETLAND PERMANENT FILL IMPACT

PREPARED BY:



Stantec Consulting Services
4969 Centre Pointe Drive, Suite 200
North Charleston, SC 29418
Tel: 843.740.7700
Fax: 843.740.7707
www.stantec.com

4			
3			
2			
1			
REV. NO.	BY	DATE	DESCRIPTION OF REVISION
STANTEC PROJECT NUMBER: 171002130			
DATE: 08/28/2020			
SCDOT PIN: 41446			

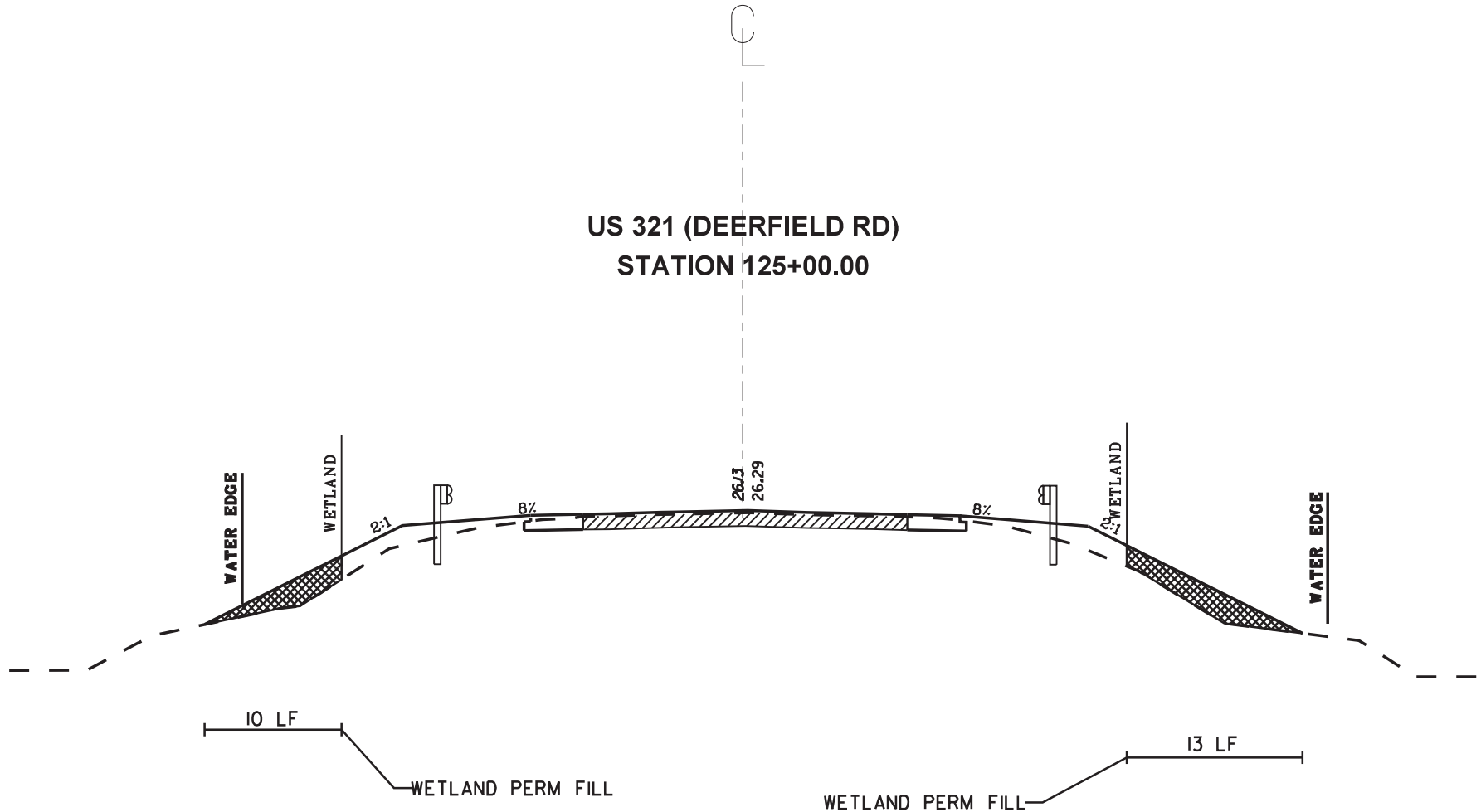
APPLICATION BY: **SCDOT**
SOUTH CAROLINA DEPARTMENT OF TRANSPORTATION

JASPER COUNTY
US 321 (DEERFIELD RD)
PROJECT ID P037076
404 PERMIT DRAWINGS

SCALE: N.T.S. SHEET 70 OF 114

COUNTY	ROUTE NO.	ROUTE NAME	SHEET NO.
JASPER	US 321	DEERFIELD RD.	71

**US 321 (DEERFIELD RD)
STATION 125+00.00**



75FT RIGHT OF WAY



WETLAND PERMANENT FILL IMPACT

PREPARED BY:



Stantec Consulting Services
4969 Centre Pointe Drive, Suite 200
North Charleston, SC 29418
Tel: 843.740.7700
Fax: 843.740.7707
www.stantec.com

4			
3			
2			
1			
REV. NO.	BY	DATE	DESCRIPTION OF REVISION
STANTEC PROJECT NUMBER: 171002130			
DATE: 08/28/2020			
SCDOT PIN: 41446			

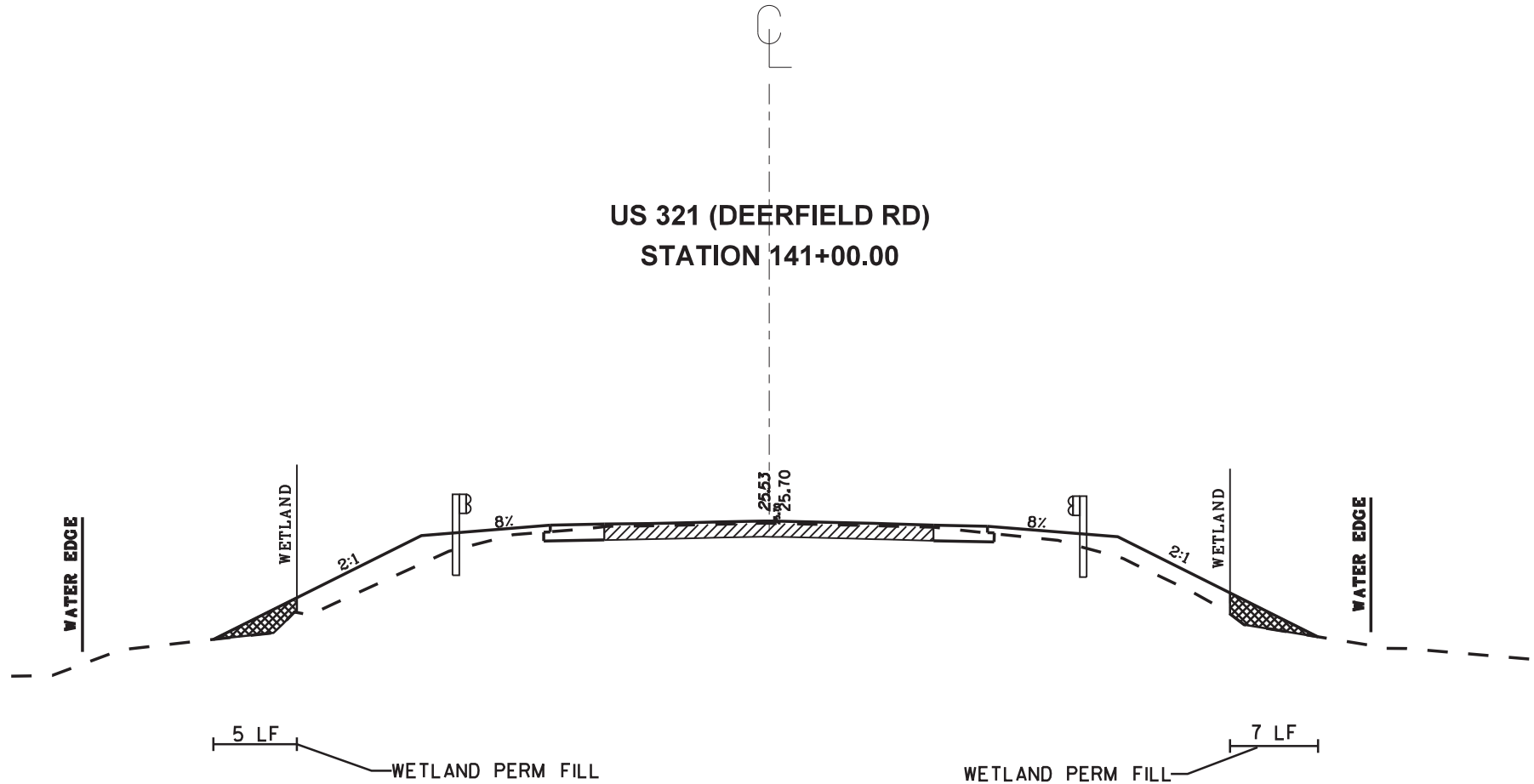
APPLICATION BY: **SCDOT**
SOUTH CAROLINA DEPARTMENT OF TRANSPORTATION

JASPER COUNTY
US 321 (DEERFIELD RD)
PROJECT ID P037076
404 PERMIT DRAWINGS

SCALE: N.T.S. SHEET 71 OF 114

COUNTY	ROUTE NO.	ROUTE NAME	SHEET NO.
JASPER	US 321	DEERFIELD RD.	72

**US 321 (DEERFIELD RD)
STATION 141+00.00**



75FT RIGHT OF WAY



WETLAND PERMANENT FILL IMPACT

PREPARED BY:



Stantec Consulting Services
4969 Centre Pointe Drive, Suite 200
North Charleston, SC 29418
Tel: 843.740.7700
Fax: 843.740.7707
www.stantec.com

4			
3			
2			
1			
REV. NO.	BY	DATE	DESCRIPTION OF REVISION
STANTEC PROJECT NUMBER: 171002130			
DATE: 08/28/2020			
SCDOT PIN: 41446			

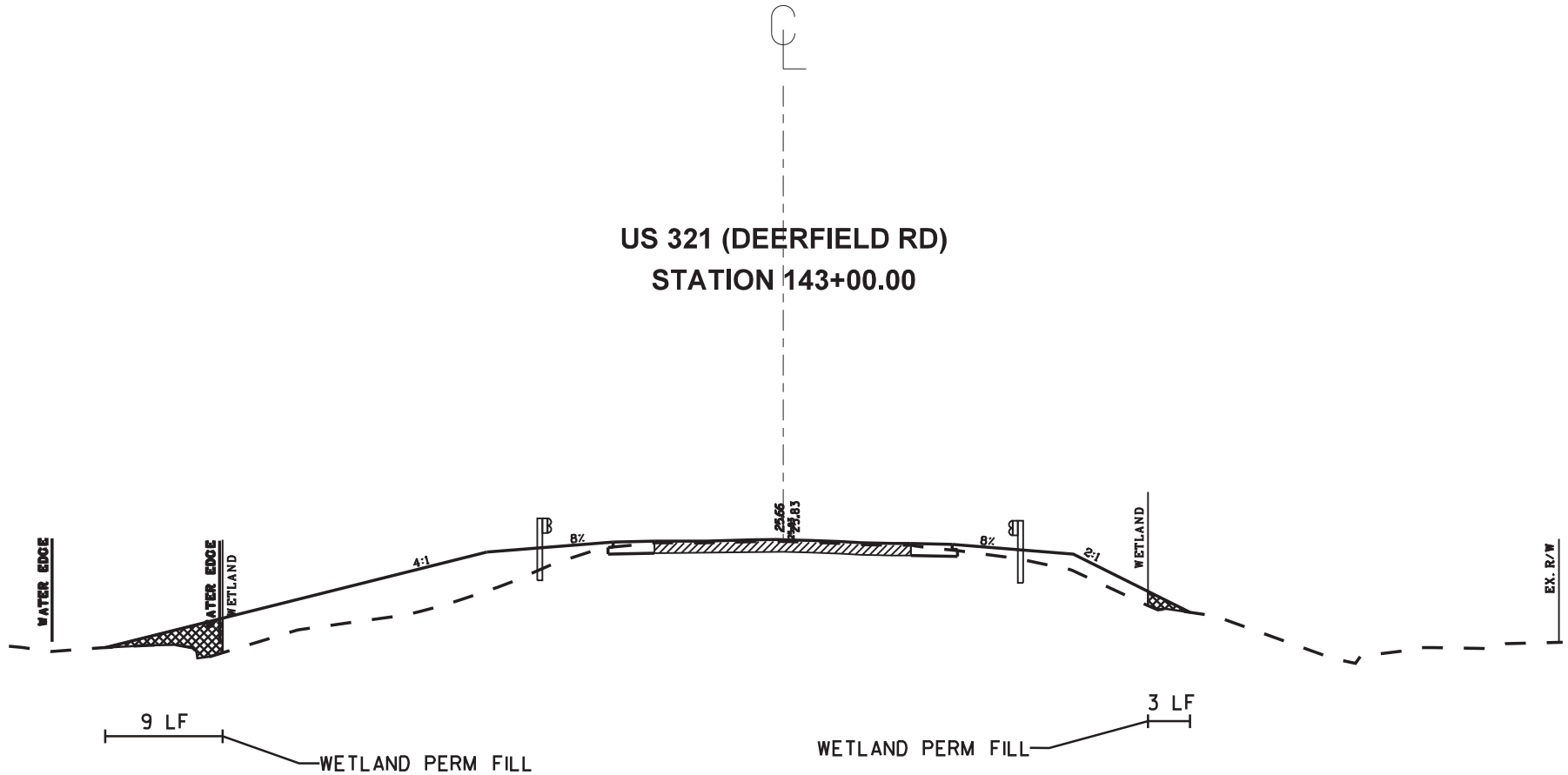
APPLICATION BY: **SCDOT**
SOUTH CAROLINA DEPARTMENT OF TRANSPORTATION

JASPER COUNTY
US 321 (DEERFIELD RD)
PROJECT ID P037076
404 PERMIT DRAWINGS

SCALE: N.T.S. SHEET 72 OF 114

COUNTY	ROUTE NO.	ROUTE NAME	SHEET NO.
JASPER	US 321	DEERFIELD RD.	73

**US 321 (DEERFIELD RD)
STATION 143+00.00**



75FT RIGHT OF WAY



WETLAND PERMANENT FILL IMPACT

PREPARED BY:



Stantec Consulting Services
4969 Centre Pointe Drive, Suite 200
North Charleston, SC 29418
Tel: 843.740.7700
Fax: 843.740.7707
www.stantec.com

4			
3			
2			
1			
REV. NO.	BY	DATE	DESCRIPTION OF REVISION
STANTEC PROJECT NUMBER: 171002130			
DATE: 08/28/2020			
SCDOT PIN: 41446			

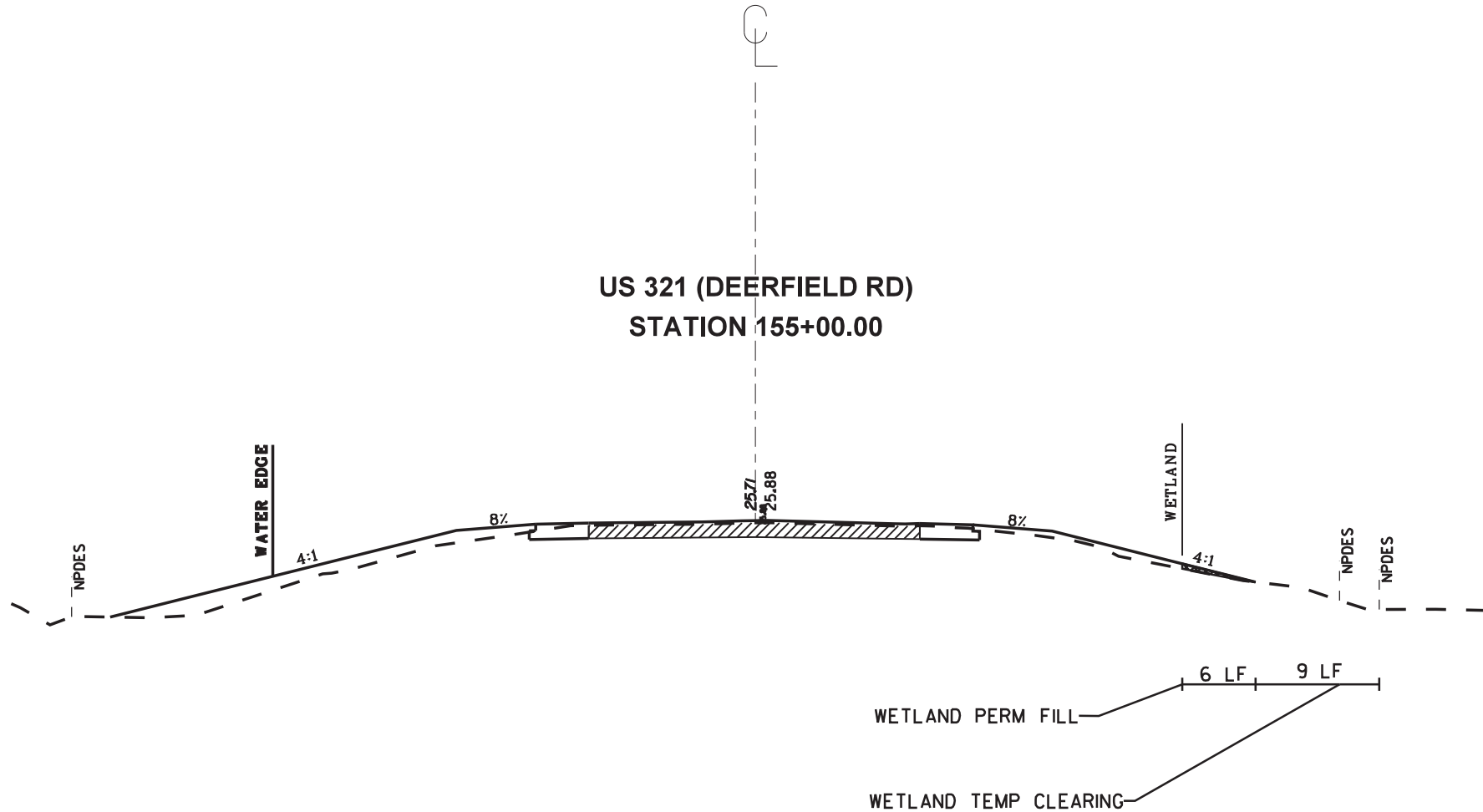
APPLICATION BY: **SCDOT**
SOUTH CAROLINA DEPARTMENT OF TRANSPORTATION

JASPER COUNTY
US 321 (DEERFIELD RD)
PROJECT ID P037076
404 PERMIT DRAWINGS

SCALE: N.T.S. SHEET 73 OF 114

COUNTY	ROUTE NO.	ROUTE NAME	SHEET NO.
JASPER	US 321	DEERFIELD RD.	74

**US 321 (DEERFIELD RD)
STATION 155+00.00**



75FT RIGHT OF WAY



WETLAND PERMANENT FILL IMPACT

PREPARED BY:



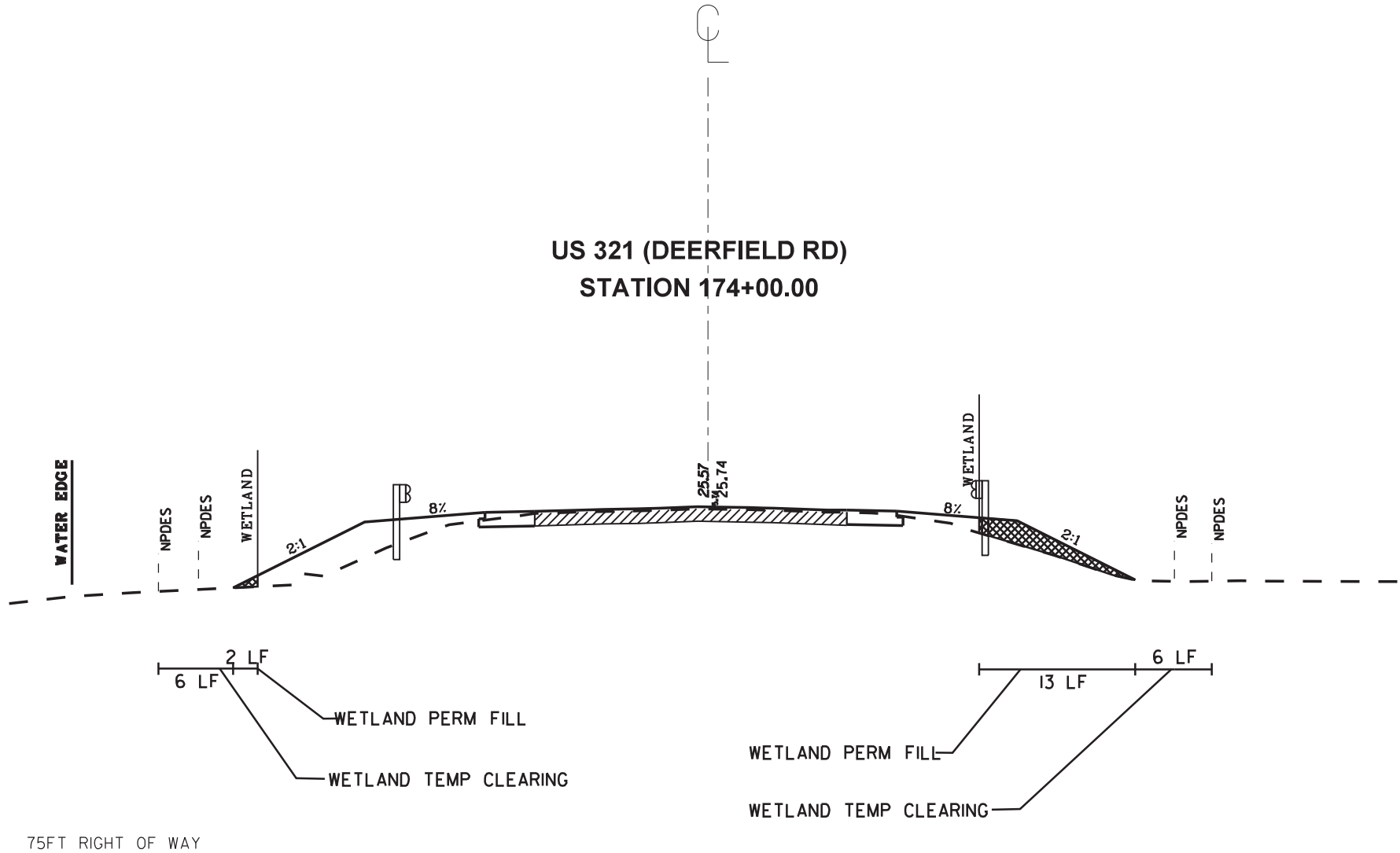
Stantec Consulting Services
4969 Centre Pointe Drive, Suite 200
North Charleston, SC 29418
Tel: 843.740.7700
Fax: 843.740.7707
www.stantec.com

4			
3			
2			
1			
REV. NO.	BY	DATE	DESCRIPTION OF REVISION
STANTEC PROJECT NUMBER: 171002130			
DATE: 08/28/2020			
SCDOT PIN: 41446			

APPLICATION BY: SCDOT SOUTH CAROLINA DEPARTMENT OF TRANSPORTATION
JASPER COUNTY US 321 (DEERFIELD RD) PROJECT ID P037076 404 PERMIT DRAWINGS
SCALE: N.T.S. SHEET 74 OF 114

COUNTY	ROUTE NO.	ROUTE NAME	SHEET NO.
JASPER	US 321	DEERFIELD RD.	75

**US 321 (DEERFIELD RD)
STATION 174+00.00**



WETLAND PERMANENT FILL IMPACT

PREPARED BY:



Stantec Consulting Services
4969 Centre Pointe Drive, Suite 200
North Charleston, SC 29418
Tel: 843.740.7700
Fax: 843.740.7707
www.stantec.com

4			
3			
2			
1			
REV. NO.	BY	DATE	DESCRIPTION OF REVISION
		171002130	
		08/28/2020	
		41446	

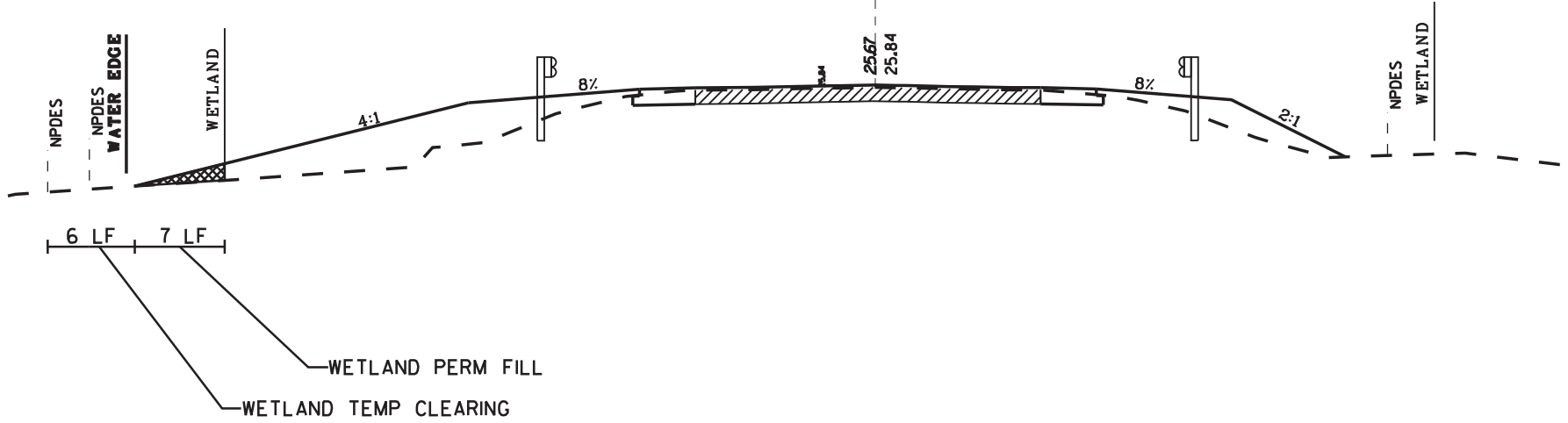
APPLICATION BY: **SCDOT**
SOUTH CAROLINA DEPARTMENT OF TRANSPORTATION
JASPER COUNTY
US 321 (DEERFIELD RD)
PROJECT ID P037076
404 PERMIT DRAWINGS
SCALE: N.T.S. SHEET 75 OF 114

COUNTY	ROUTE NO.	ROUTE NAME	SHEET NO.
JASPER	US 321	DEERFIELD RD.	76

**US 321 (DEERFIELD RD)
STATION 178+00.00**

C

25.67
25.84



75FT RIGHT OF WAY

 **WETLAND PERMANENT FILL IMPACT**

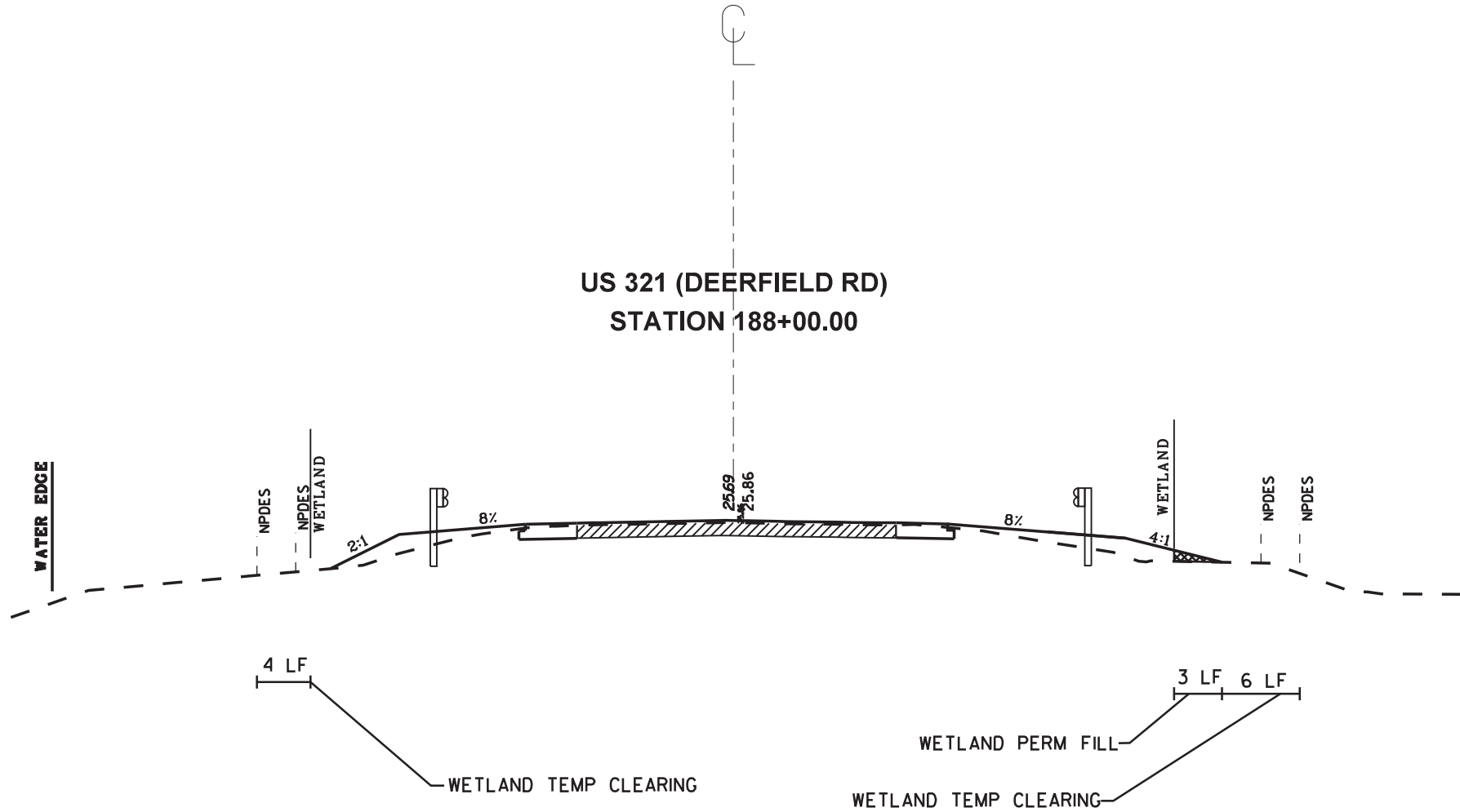
PREPARED BY:
 **Stantec**
 Stantec Consulting Services
 4969 Centre Pointe Drive, Suite 200
 North Charleston, SC 29418
 Tel: 843.740.7700
 Fax: 843.740.7707
 www.stantec.com

4			
3			
2			
1			
REV. NO.	BY	DATE	DESCRIPTION OF REVISION
STANTEC PROJECT NUMBER: 171002130			
DATE: 08/28/2020			
SCDOT PIN: 41446			

APPLICATION BY: **SCDOT**
 SOUTH CAROLINA DEPARTMENT OF TRANSPORTATION
 JASPER COUNTY
 US 321 (DEERFIELD RD)
 PROJECT ID P037076
 404 PERMIT DRAWINGS
 SCALE: N.T.S. SHEET 76 OF 114

COUNTY	ROUTE NO.	ROUTE NAME	SHEET NO.
JASPER	US 321	DEERFIELD RD.	77

**US 321 (DEERFIELD RD)
STATION 188+00.00**



WETLAND PERMANENT FILL IMPACT

PREPARED BY:



Stantec Consulting Services
4969 Centre Pointe Drive, Suite 200
North Charleston, SC 29418
Tel: 843.740.7700
Fax: 843.740.7707
www.stantec.com

4			
3			
2			
1			
REV. NO.	BY	DATE	DESCRIPTION OF REVISION
STANTEC PROJECT NUMBER: 171002130			
DATE: 08/28/2020			
SCDOT PIN: 41446			

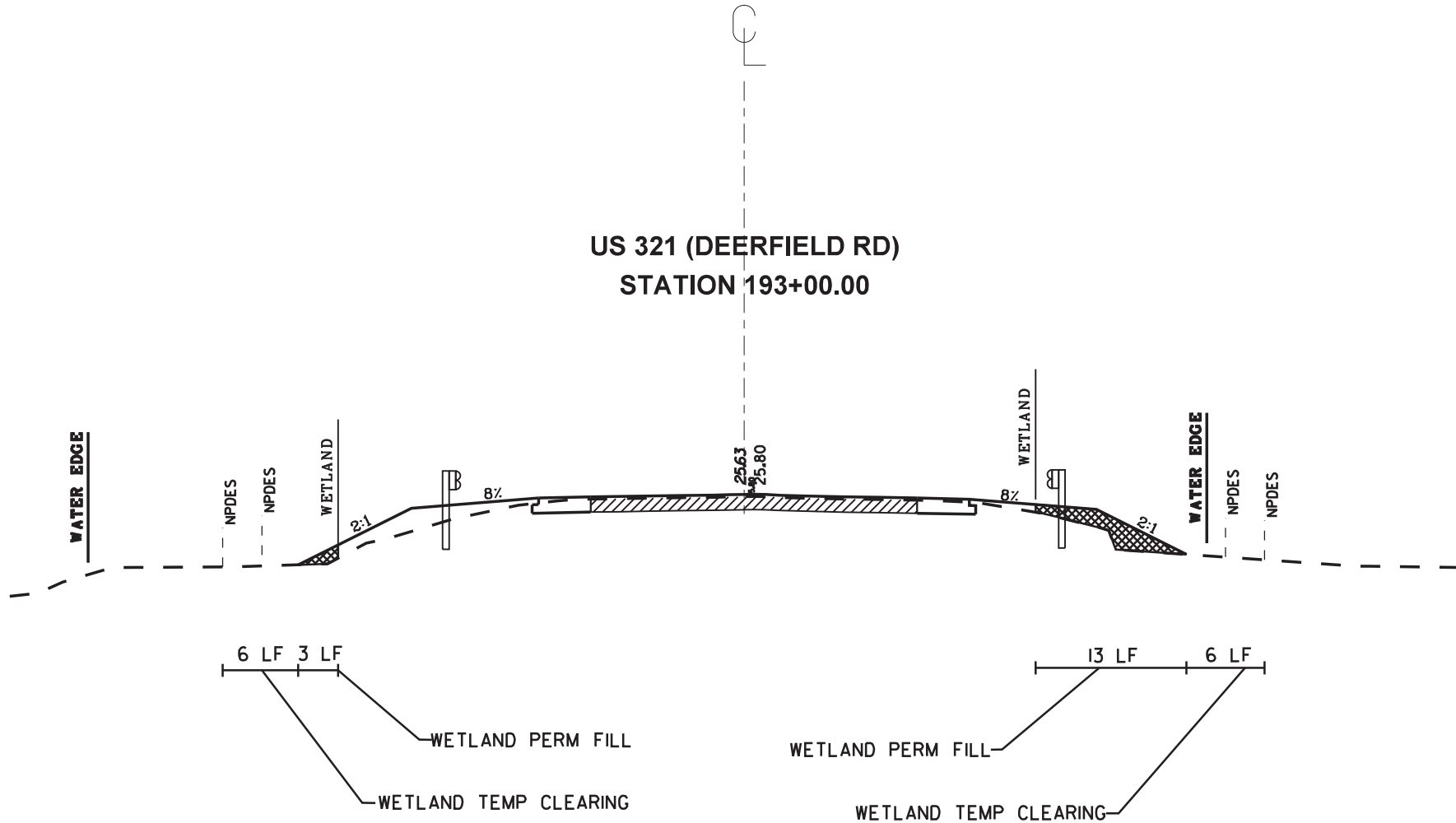
APPLICATION BY: **SCDOT**
SOUTH CAROLINA DEPARTMENT OF TRANSPORTATION

JASPER COUNTY
US 321 (DEERFIELD RD)
PROJECT ID P037076
404 PERMIT DRAWINGS

SCALE: N.T.S. SHEET 77 OF 114

COUNTY	ROUTE NO.	ROUTE NAME	SHEET NO.
JASPER	US 321	DEERFIELD RD.	78

**US 321 (DEERFIELD RD)
STATION 193+00.00**



WETLAND PERMANENT FILL IMPACT

PREPARED BY:



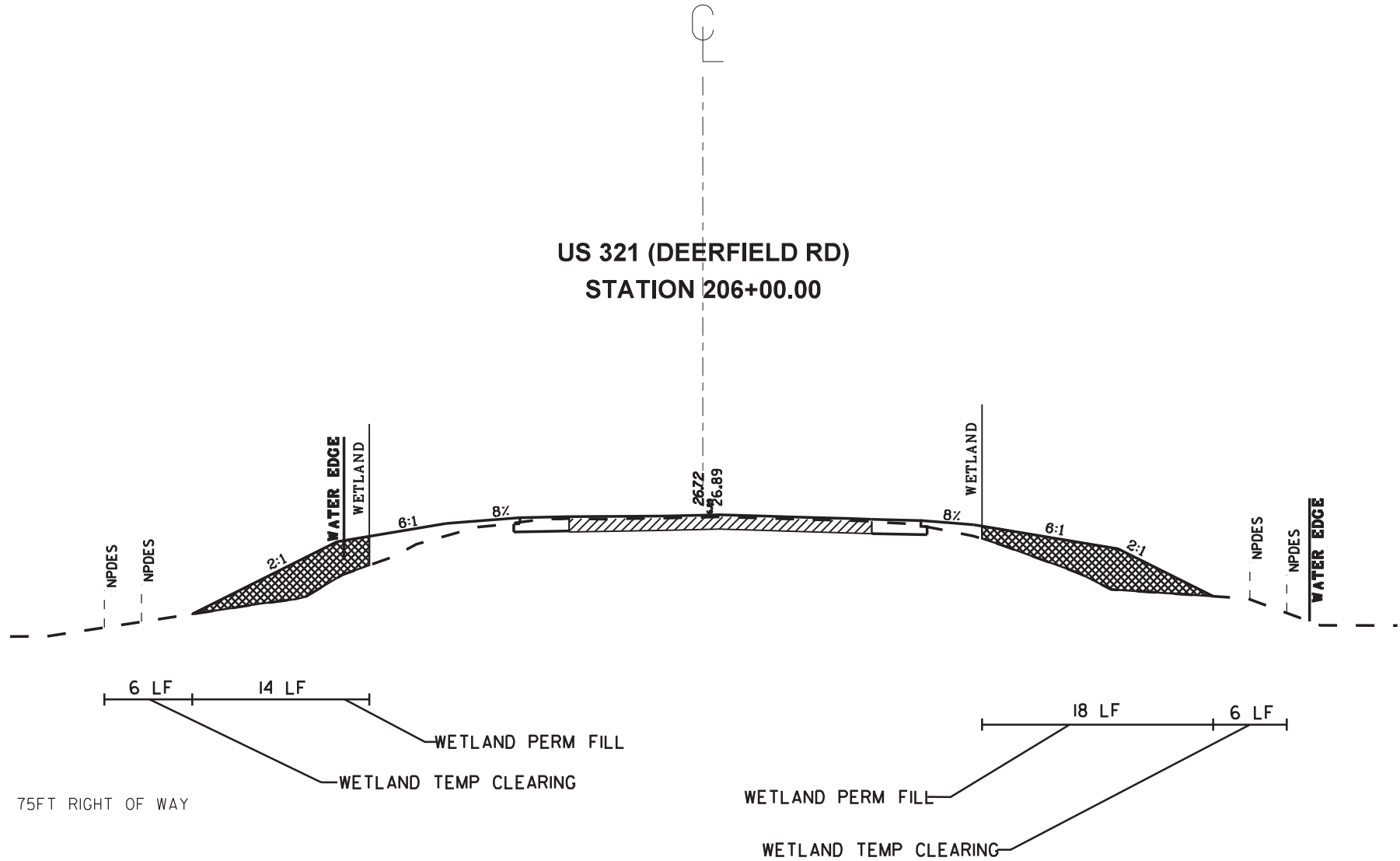
Stantec Consulting Services
4969 Centre Pointe Drive, Suite 200
North Charleston, SC 29418
Tel: 843.740.7700
Fax: 843.740.7707
www.stantec.com

4			
3			
2			
1			
REV. NO.	BY	DATE	DESCRIPTION OF REVISION
		171002130	
		08/28/2020	
		41446	

APPLICATION BY: SCDOT SOUTH CAROLINA DEPARTMENT OF TRANSPORTATION
JASPER COUNTY US 321 (DEERFIELD RD) PROJECT ID P037076 404 PERMIT DRAWINGS
SCALE: N.T.S. SHEET 78 OF 114

COUNTY	ROUTE NO.	ROUTE NAME	SHEET NO.
JASPER	US 321	DEERFIELD RD.	79

**US 321 (DEERFIELD RD)
STATION 206+00.00**



WETLAND PERMANENT FILL IMPACT

PREPARED BY:



Stantec Consulting Services
4969 Centre Pointe Drive, Suite 200
North Charleston, SC 29418
Tel: 843.740.7700
Fax: 843.740.7707
www.stantec.com

4			
3			
2			
1			
REV. NO.	BY	DATE	DESCRIPTION OF REVISION
STANTEC PROJECT NUMBER: 171002130			
DATE: 08/28/2020			
SCDOT PIN: 41446			

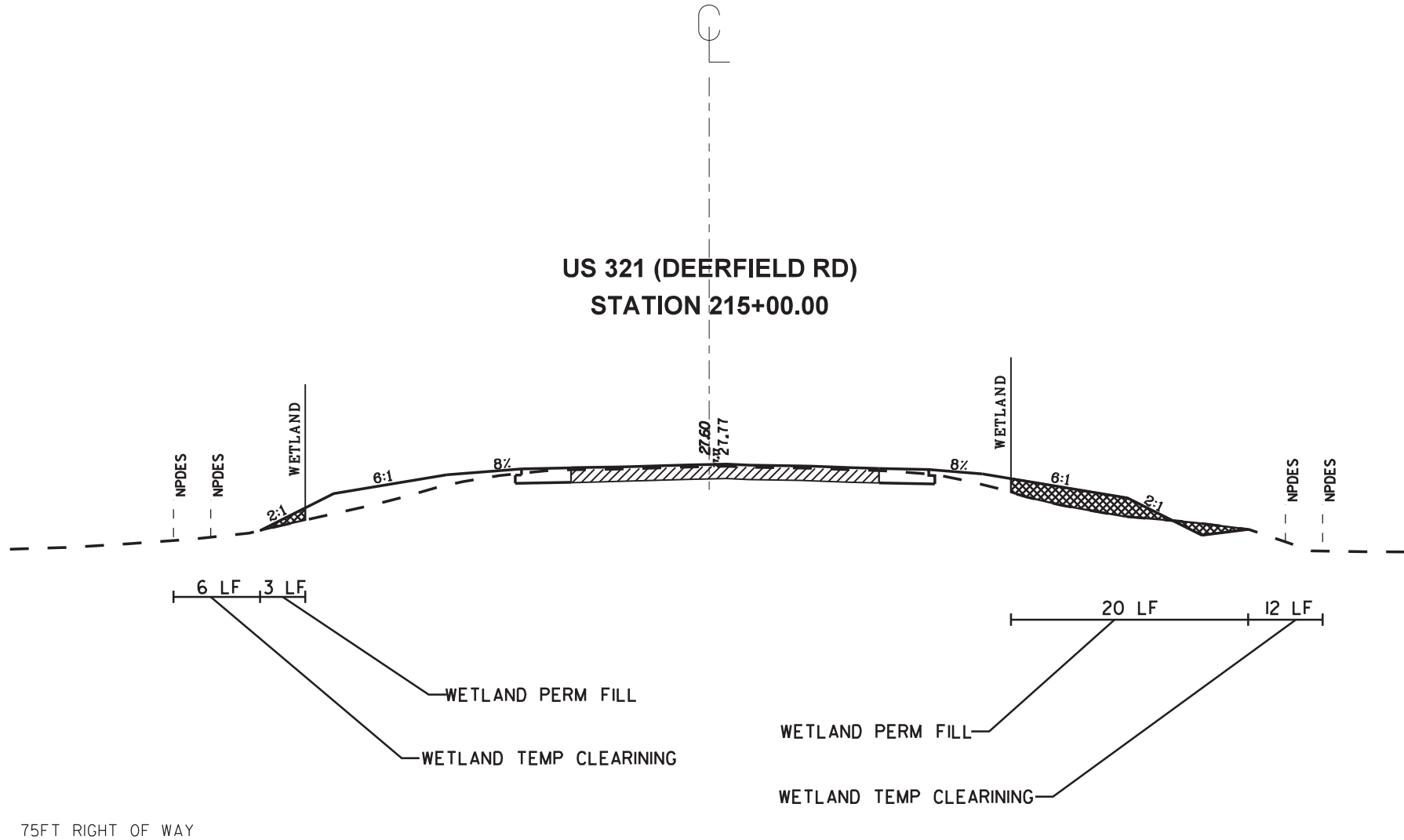
APPLICATION BY: **SCDOT**
SOUTH CAROLINA DEPARTMENT OF TRANSPORTATION

JASPER COUNTY
US 321 (DEERFIELD RD)
PROJECT ID P037076
404 PERMIT DRAWINGS

SCALE: N.T.S. SHEET 79 OF 114

COUNTY	ROUTE NO.	ROUTE NAME	SHEET NO.
JASPER	US 321	DEERFIELD RD.	80

**US 321 (DEERFIELD RD)
STATION 215+00.00**



WETLAND PERMANENT FILL IMPACT

PREPARED BY:



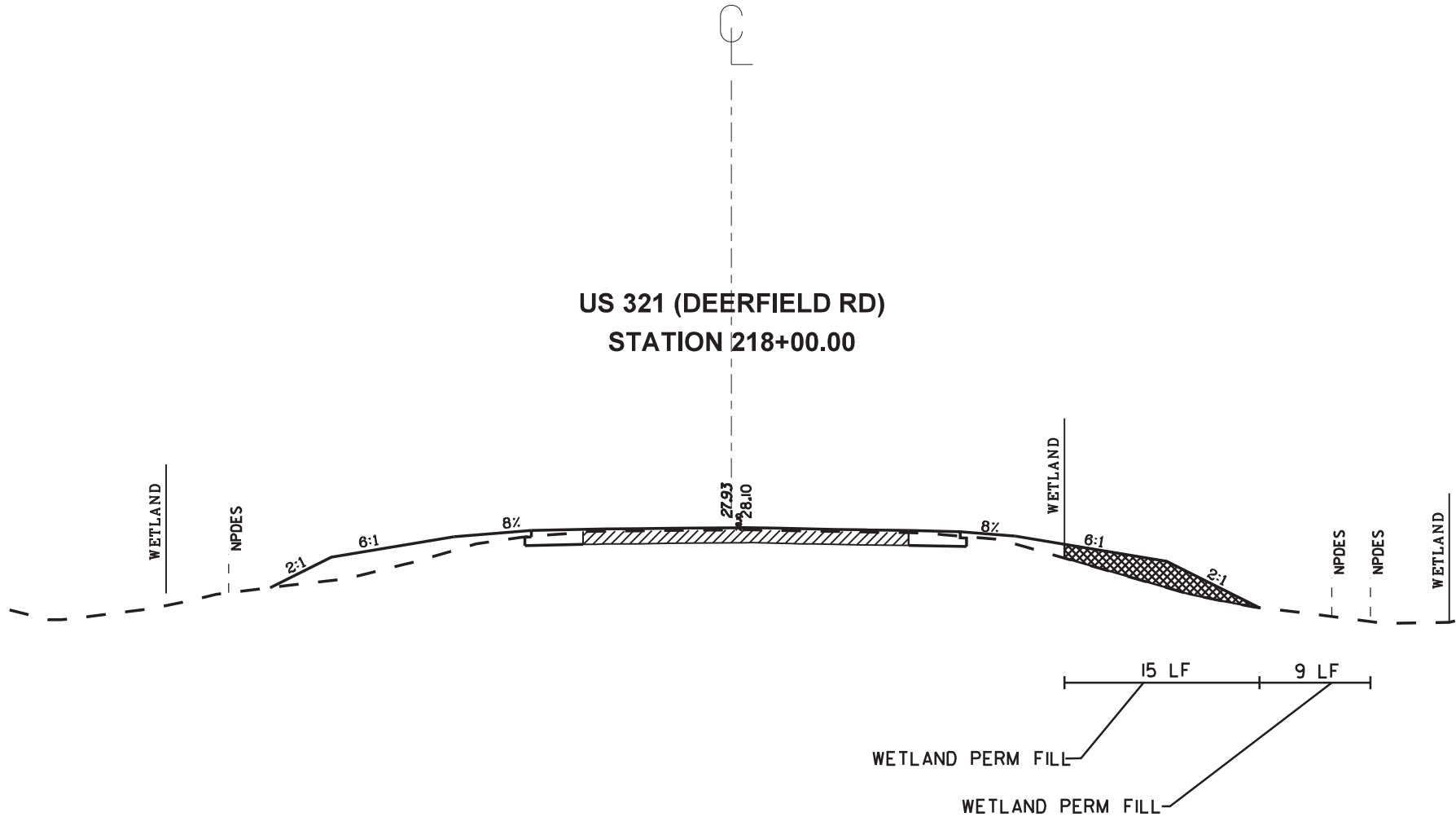
Stantec Consulting Services
4969 Centre Pointe Drive, Suite 200
North Charleston, SC 29418
Tel: 843.740.7700
Fax: 843.740.7707
www.stantec.com

4			
3			
2			
1			
REV. NO.	BY	DATE	DESCRIPTION OF REVISION
STANTEC PROJECT NUMBER: 171002130			
DATE: 08/28/2020			
SCDOT PIN: 41446			

APPLICATION BY: **SCDOT**
SOUTH CAROLINA DEPARTMENT OF TRANSPORTATION
JASPER COUNTY
US 321 (DEERFIELD RD)
PROJECT ID P037076
404 PERMIT DRAWINGS
SCALE: N.T.S. SHEET 80 OF 114

COUNTY	ROUTE NO.	ROUTE NAME	SHEET NO.
JASPER	US 321	DEERFIELD RD.	81

**US 321 (DEERFIELD RD)
STATION 218+00.00**



75FT RIGHT OF WAY



WETLAND PERMANENT FILL IMPACT

PREPARED BY:



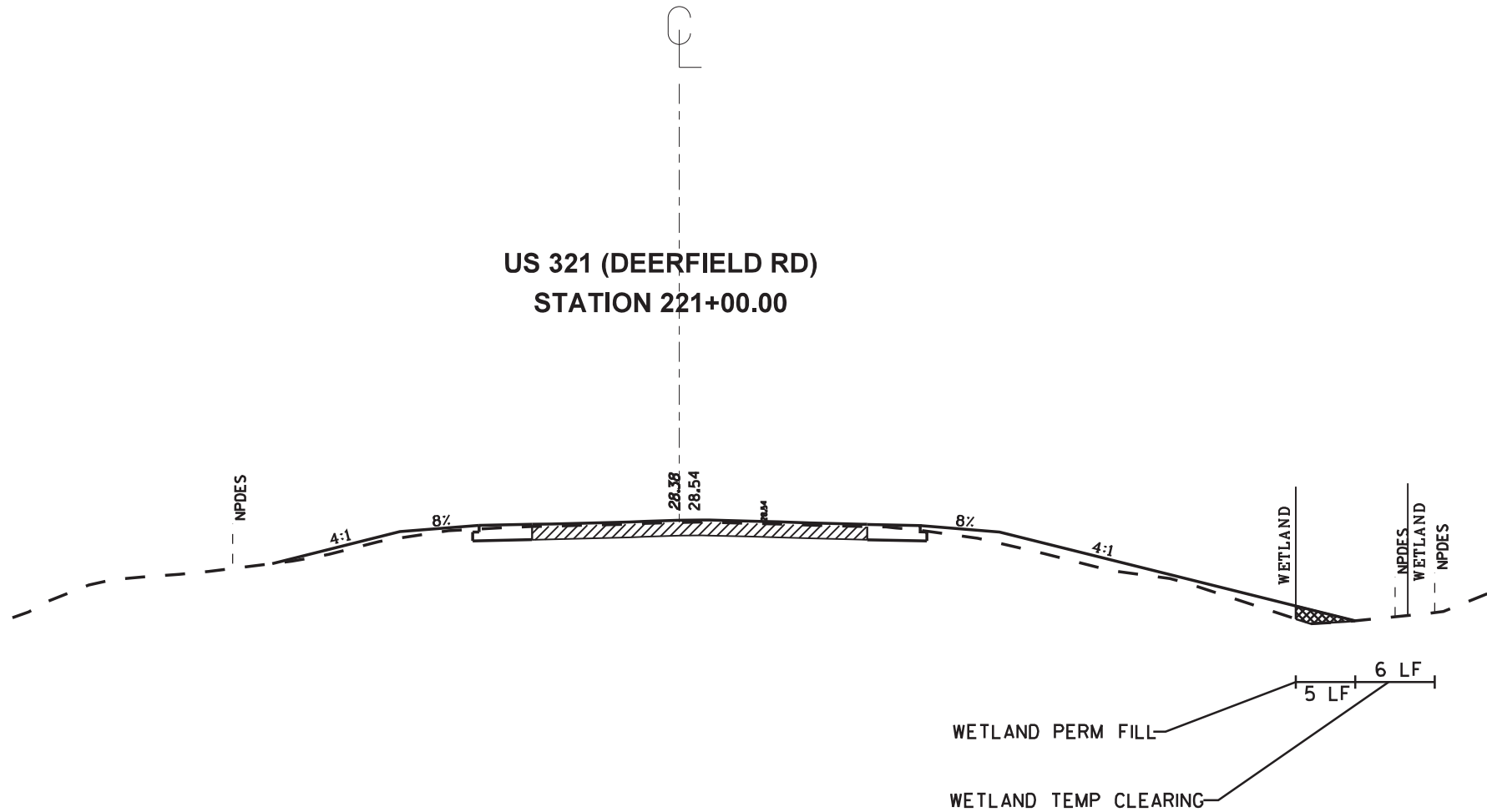
Stantec Consulting Services
4969 Centre Pointe Drive, Suite 200
North Charleston, SC 29418
Tel: 843.740.7700
Fax: 843.740.7707
www.stantec.com

4			
3			
2			
1			
REV. NO.	BY	DATE	DESCRIPTION OF REVISION
STANTEC PROJECT NUMBER: 171002130			
DATE: 08/28/2020			
SCDOT PIN: 41446			

APPLICATION BY: SCDOT SOUTH CAROLINA DEPARTMENT OF TRANSPORTATION
JASPER COUNTY US 321 (DEERFIELD RD) PROJECT ID P037076 404 PERMIT DRAWINGS
SCALE: N.T.S. SHEET 81 OF 114

COUNTY	ROUTE NO.	ROUTE NAME	SHEET NO.
JASPER	US 321	DEERFIELD RD.	82

**US 321 (DEERFIELD RD)
STATION 221+00.00**



75FT RIGHT OF WAY



WETLAND PERMANENT FILL IMPACT

PREPARED BY:



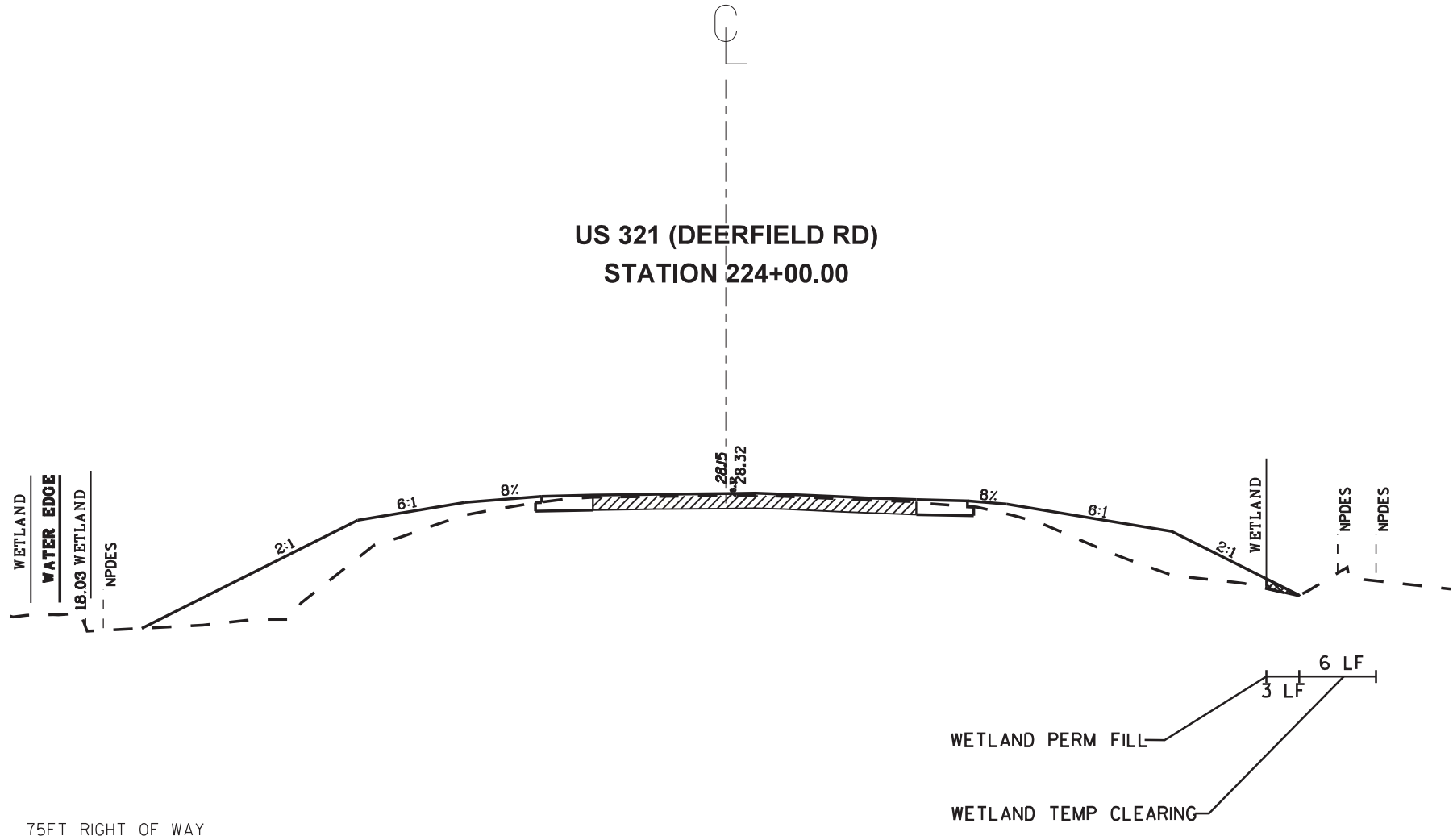
Stantec Consulting Services
4969 Centre Pointe Drive, Suite 200
North Charleston, SC 29418
Tel: 843.740.7700
Fax: 843.740.7707
www.stantec.com

4			
3			
2			
1			
REV. NO.	BY	DATE	DESCRIPTION OF REVISION
STANTEC PROJECT NUMBER: 171002130			
DATE: 08/28/2020			
SCDOT PIN: 41446			

APPLICATION BY: SCDOT SOUTH CAROLINA DEPARTMENT OF TRANSPORTATION
JASPER COUNTY US 321 (DEERFIELD RD) PROJECT ID P037076 404 PERMIT DRAWINGS
SCALE: N.T.S. SHEET 82 OF 114

COUNTY	ROUTE NO.	ROUTE NAME	SHEET NO.
JASPER	US 321	DEERFIELD RD.	83

**US 321 (DEERFIELD RD)
STATION 224+00.00**



WETLAND PERM FILL IMPACT

PREPARED BY:



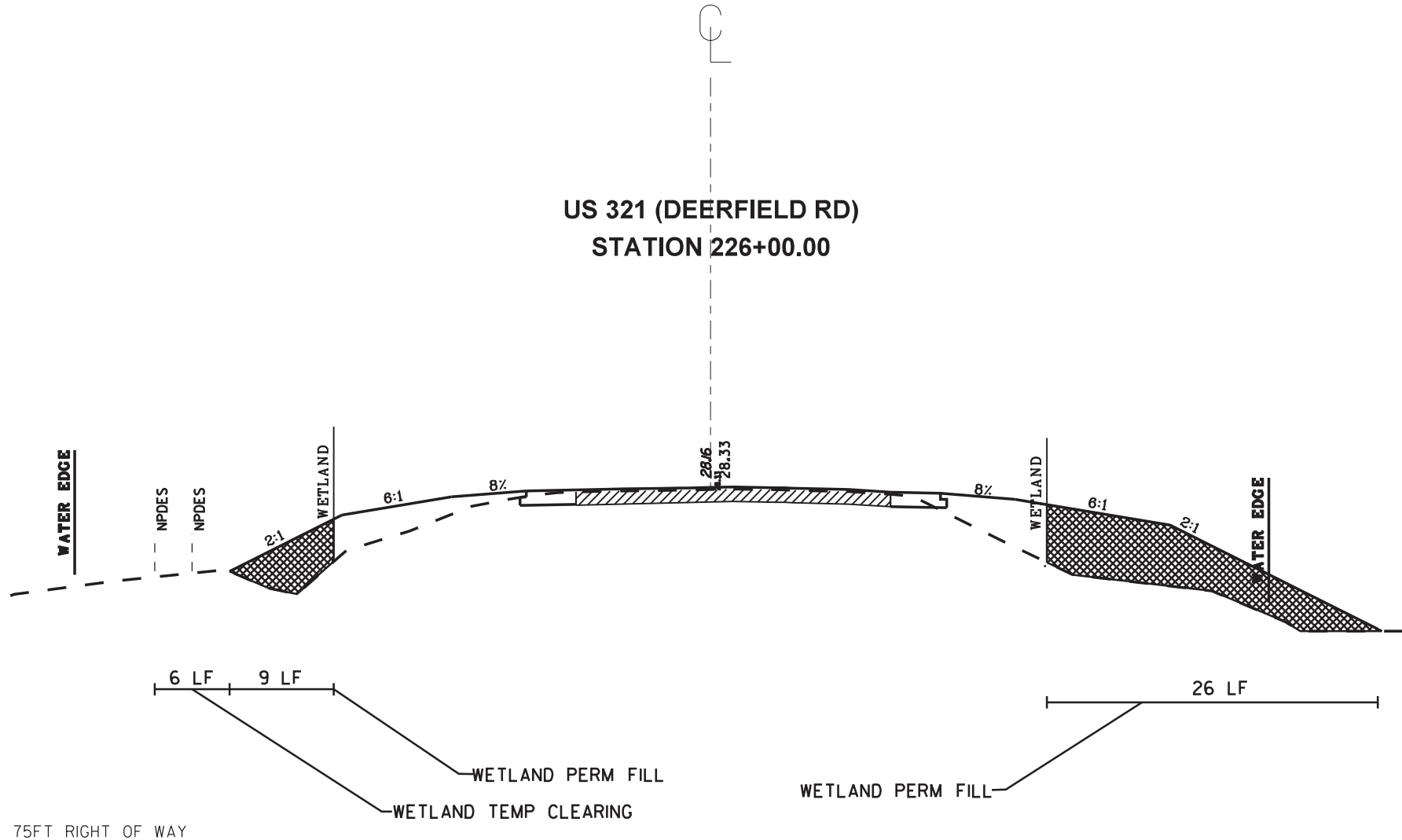
Stantec Consulting Services
4969 Centre Pointe Drive, Suite 200
North Charleston, SC 29418
Tel: 843.740.7700
Fax: 843.740.7707
www.stantec.com

4			
3			
2			
1			
REV. NO.	BY	DATE	DESCRIPTION OF REVISION
STANTEC PROJECT NUMBER: 171002130			
DATE: 08/28/2020			
SCDOT PIN: 41446			

APPLICATION BY: SCDOT SOUTH CAROLINA DEPARTMENT OF TRANSPORTATION
JASPER COUNTY US 321 (DEERFIELD RD) PROJECT ID P037076 404 PERMIT DRAWINGS
SCALE: N.T.S. SHEET 83 OF 114

COUNTY	ROUTE NO.	ROUTE NAME	SHEET NO.
JASPER	US 321	DEERFIELD RD.	84

**US 321 (DEERFIELD RD)
STATION 226+00.00**



 WETLAND PERMANENT FILL IMPACT

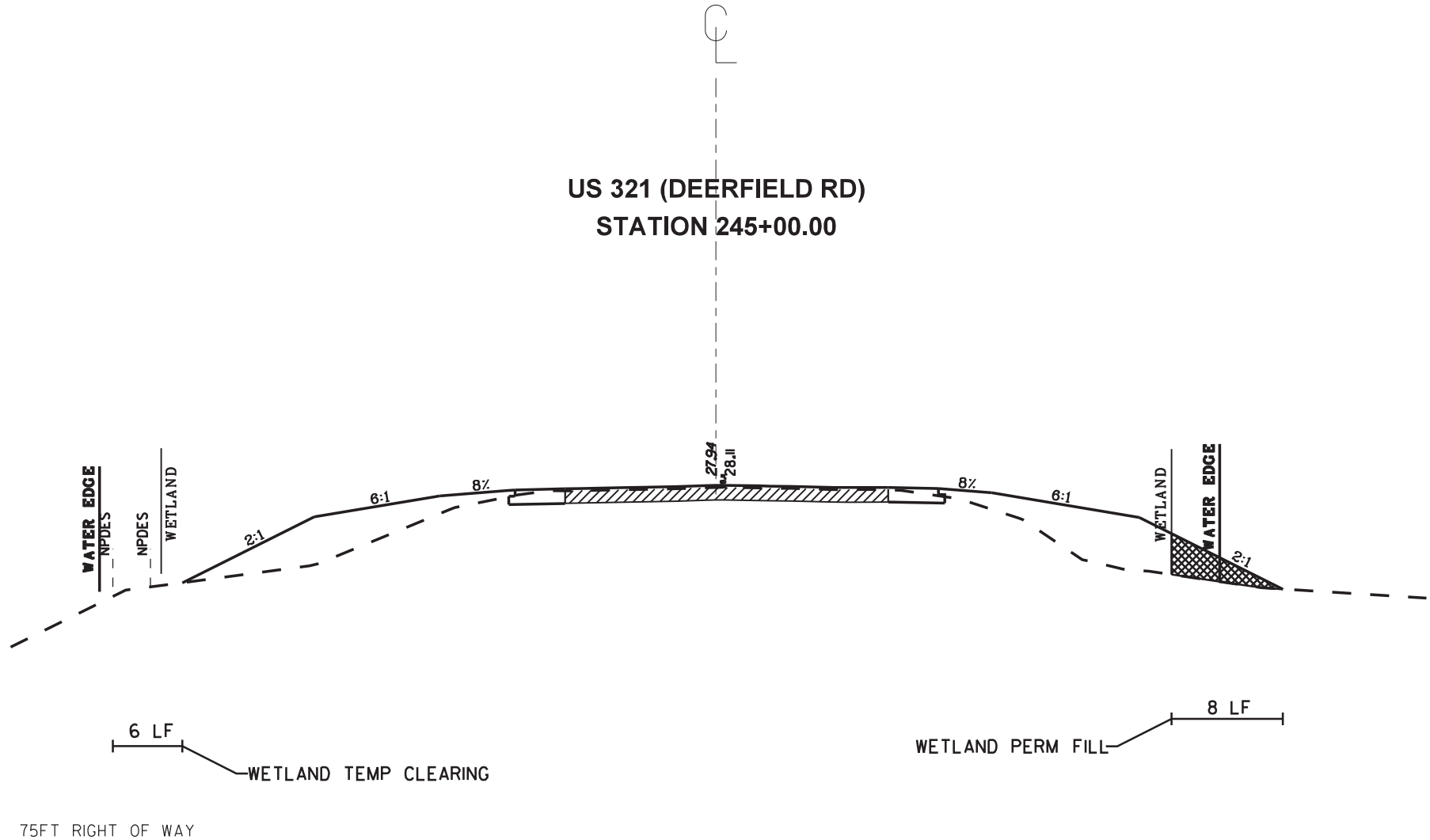
PREPARED BY:
 **Stantec**
 Stantec Consulting Services
 4969 Centre Pointe Drive, Suite 200
 North Charleston, SC 29418
 Tel: 843.740.7700
 Fax: 843.740.7707
 www.stantec.com

4			
3			
2			
1			
REV. NO.	BY	DATE	DESCRIPTION OF REVISION
STANTEC PROJECT NUMBER: 171002130			
DATE: 08/28/2020			
SCDOT PIN: 41446			

APPLICATION BY: **SCDOT**
 SOUTH CAROLINA DEPARTMENT OF TRANSPORTATION
 JASPER COUNTY
 US 321 (DEERFIELD RD)
 PROJECT ID P037076
 404 PERMIT DRAWINGS
 SCALE: N.T.S. SHEET 84 OF 114

COUNTY	ROUTE NO.	ROUTE NAME	SHEET NO.
JASPER	US 321	DEERFIELD RD.	85

**US 321 (DEERFIELD RD)
STATION 245+00.00**



WETLAND PERMANENT FILL IMPACT

PREPARED BY:



Stantec Consulting Services
4969 Centre Pointe Drive, Suite 200
North Charleston, SC 29418
Tel: 843.740.7700
Fax: 843.740.7707
www.stantec.com

4			
3			
2			
1			
REV. NO.	BY	DATE	DESCRIPTION OF REVISION
STANTEC PROJECT NUMBER: 171002130			
DATE: 08/28/2020			
SCDOT PIN: 41446			

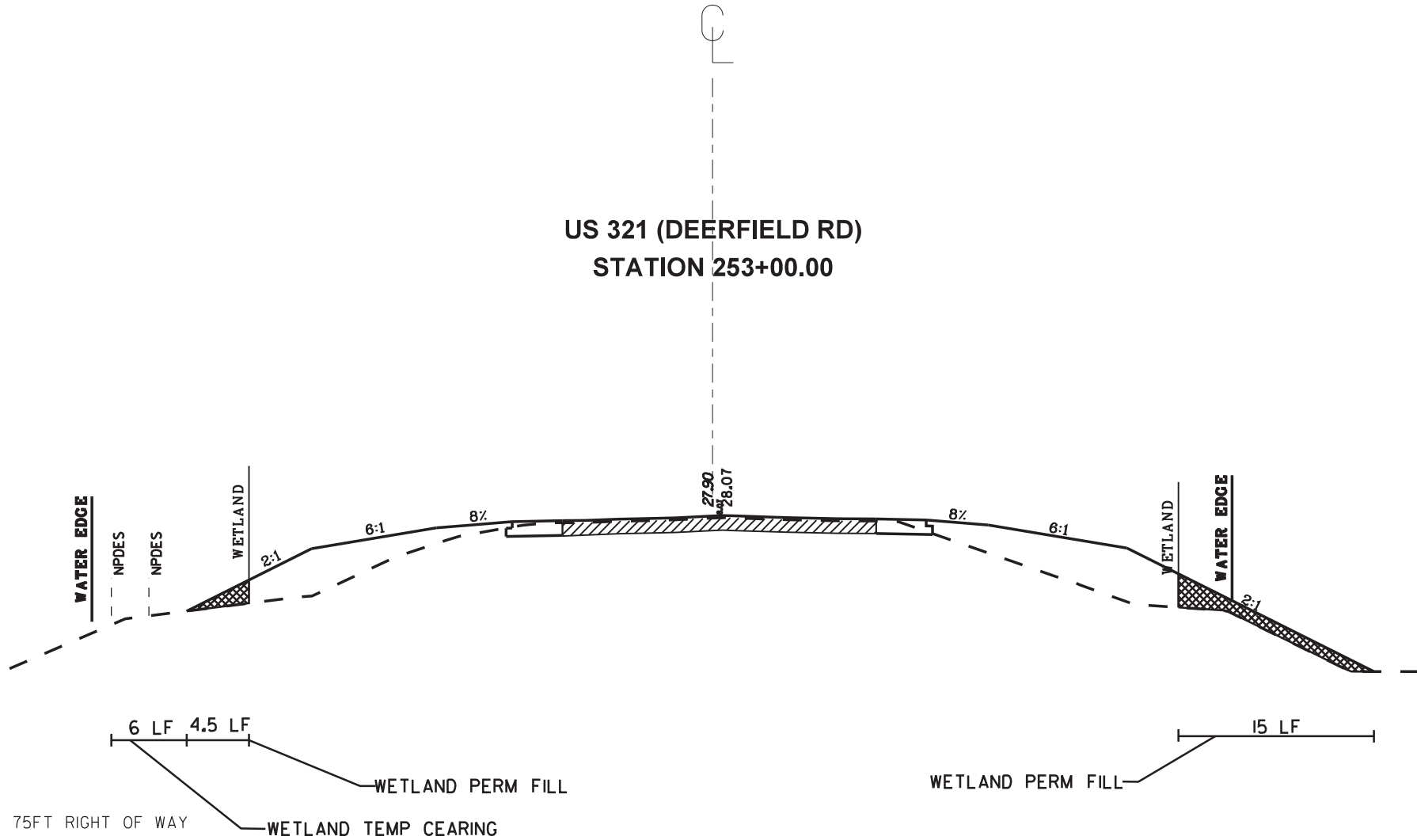
APPLICATION BY: **SCDOT**
SOUTH CAROLINA DEPARTMENT OF TRANSPORTATION

JASPER COUNTY
US 321 (DEERFIELD RD)
PROJECT ID P037076
404 PERMIT DRAWINGS

SCALE: N.T.S. SHEET 85 OF 114

COUNTY	ROUTE NO.	ROUTE NAME	SHEET NO.
JASPER	US 321	DEERFIELD RD.	86

**US 321 (DEERFIELD RD)
STATION 253+00.00**



WETLAND PERMANENT FILL IMPACT

PREPARED BY:



Stantec Consulting Services
4969 Centre Pointe Drive, Suite 200
North Charleston, SC 29418
Tel: 843.740.7700
Fax: 843.740.7707
www.stantec.com

4			
3			
2			
1			
REV. NO.	BY	DATE	DESCRIPTION OF REVISION
STANTEC PROJECT NUMBER: 171002130			
DATE: 08/28/2020			
SCDOT PIN: 41446			

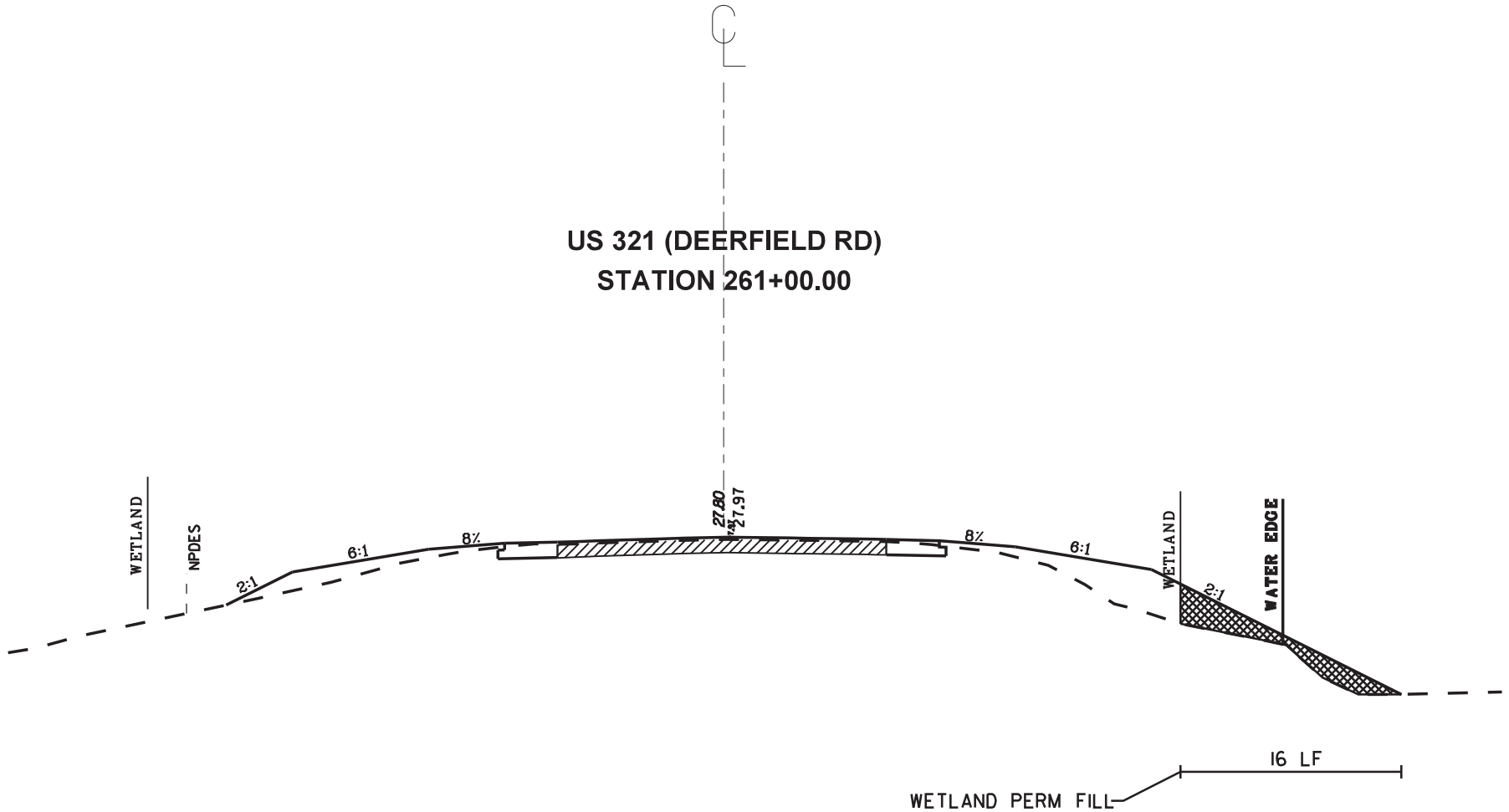
APPLICATION BY: **SCDOT**
SOUTH CAROLINA DEPARTMENT OF TRANSPORTATION

JASPER COUNTY
US 321 (DEERFIELD RD)
PROJECT ID P037076
404 PERMIT DRAWINGS

SCALE: N.T.S. SHEET 88 OF 114

COUNTY	ROUTE NO.	ROUTE NAME	SHEET NO.
JASPER	US 321	DEERFIELD RD.	87

**US 321 (DEERFIELD RD)
STATION 261+00.00**



75FT RIGHT OF WAY



WETLAND PERMANENT FILL IMPACT

PREPARED BY:



Stantec Consulting Services
4969 Centre Pointe Drive, Suite 200
North Charleston, SC 29418
Tel: 843.740.7700
Fax: 843.740.7707
www.stantec.com

4			
3			
2			
1			
REV. NO.	BY	DATE	DESCRIPTION OF REVISION
STANTEC PROJECT NUMBER: 171002130			
DATE: 08/28/2020			
SCDOT PIN: 41446			

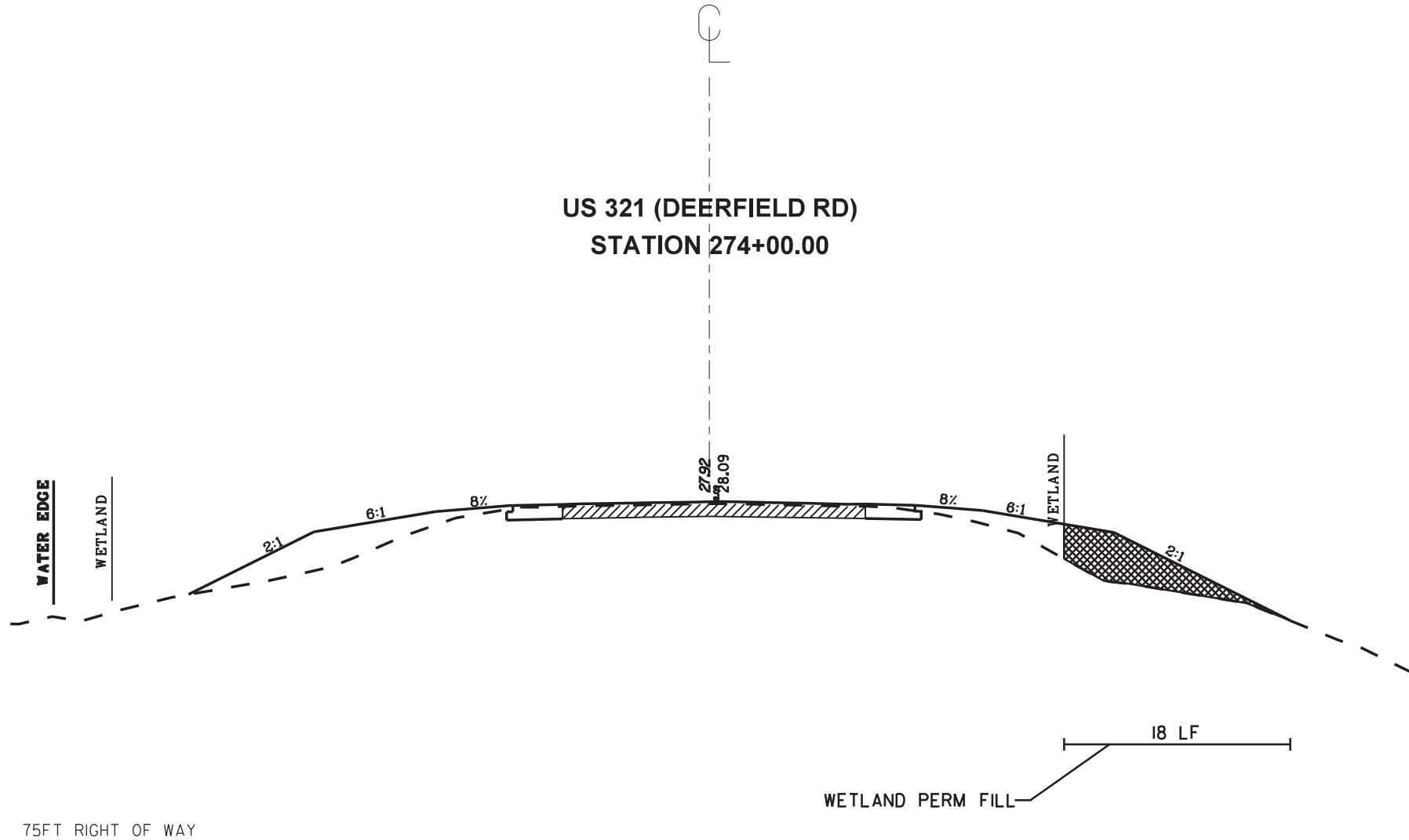
APPLICATION BY: **SCDOT**
SOUTH CAROLINA DEPARTMENT OF TRANSPORTATION

JASPER COUNTY
US 321 (DEERFIELD RD)
PROJECT ID P037076
404 PERMIT DRAWINGS

SCALE: N.T.S. SHEET 89 OF 114

COUNTY	ROUTE NO.	ROUTE NAME	SHEET NO.
JASPER	US 321	DEERFIELD RD.	88

**US 321 (DEERFIELD RD)
STATION 274+00.00**



WETLAND PERMANENT FILL IMPACT

PREPARED BY:



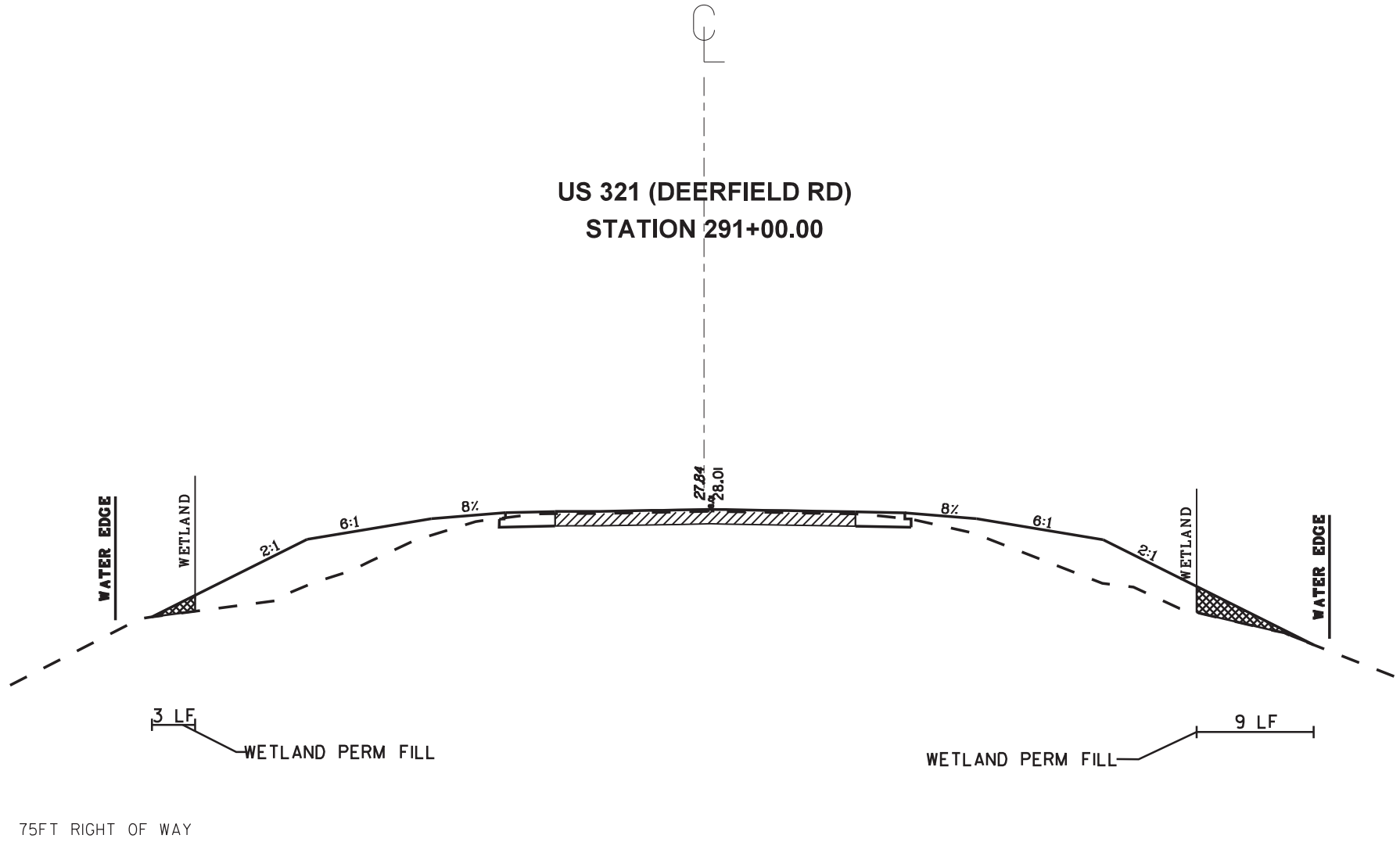
Stantec Consulting Services
4969 Centre Pointe Drive, Suite 200
North Charleston, SC 29418
Tel: 843.740.7700
Fax: 843.740.7707
www.stantec.com

4			
3			
2			
1			
REV. NO.	BY	DATE	DESCRIPTION OF REVISION
STANTEC PROJECT NUMBER: 171002130			
DATE: 08/28/2020			
SCDOT PIN: 41446			

APPLICATION BY: SCDOT SOUTH CAROLINA DEPARTMENT OF TRANSPORTATION
JASPER COUNTY US 321 (DEERFIELD RD) PROJECT ID P037076 404 PERMIT DRAWINGS
SCALE: N.T.S. SHEET 88 OF 114

COUNTY	ROUTE NO.	ROUTE NAME	SHEET NO.
JASPER	US 321	DEERFIELD RD.	89

**US 321 (DEERFIELD RD)
STATION 291+00.00**



WETLAND PERMANENT FILL IMPACT

PREPARED BY:



Stantec Consulting Services
4969 Centre Pointe Drive, Suite 200
North Charleston, SC 29418
Tel: 843.740.7700
Fax: 843.740.7707
www.stantec.com

4			
3			
2			
1			
REV. NO.	BY	DATE	DESCRIPTION OF REVISION
STANTEC PROJECT NUMBER: 171002130			
DATE: 08/28/2020			
SCDOT PIN: 41446			

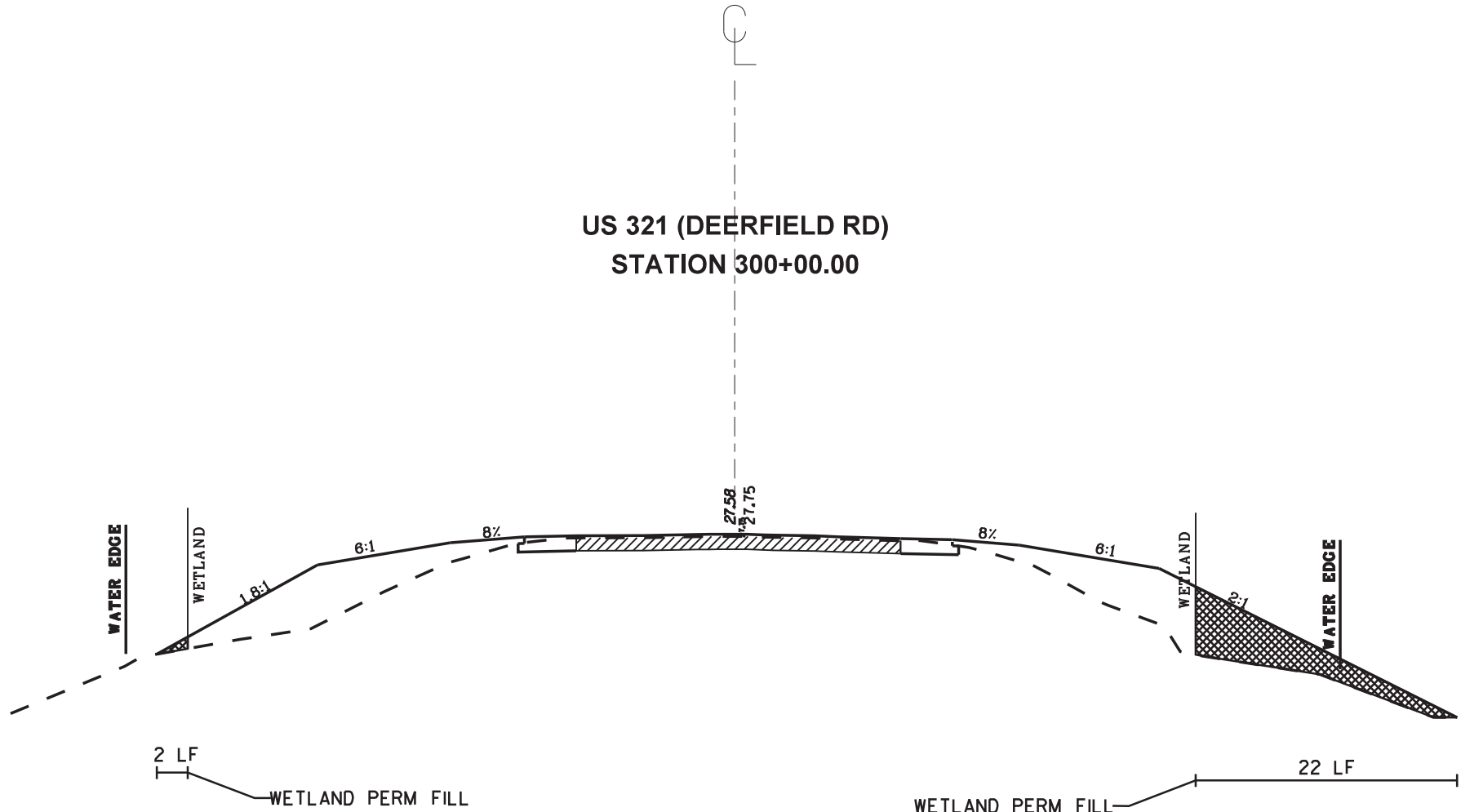
APPLICATION BY: **SCDOT**
SOUTH CAROLINA DEPARTMENT OF TRANSPORTATION

JASPER COUNTY
US 321 (DEERFIELD RD)
PROJECT ID P037076
404 PERMIT DRAWINGS

SCALE: N.T.S. SHEET 89 OF 114

COUNTY	ROUTE NO.	ROUTE NAME	SHEET NO.
JASPER	US 321	DEERFIELD RD.	90

**US 321 (DEERFIELD RD)
STATION 300+00.00**



75FT RIGHT OF WAY

 WETLAND PERMANENT FILL IMPACT

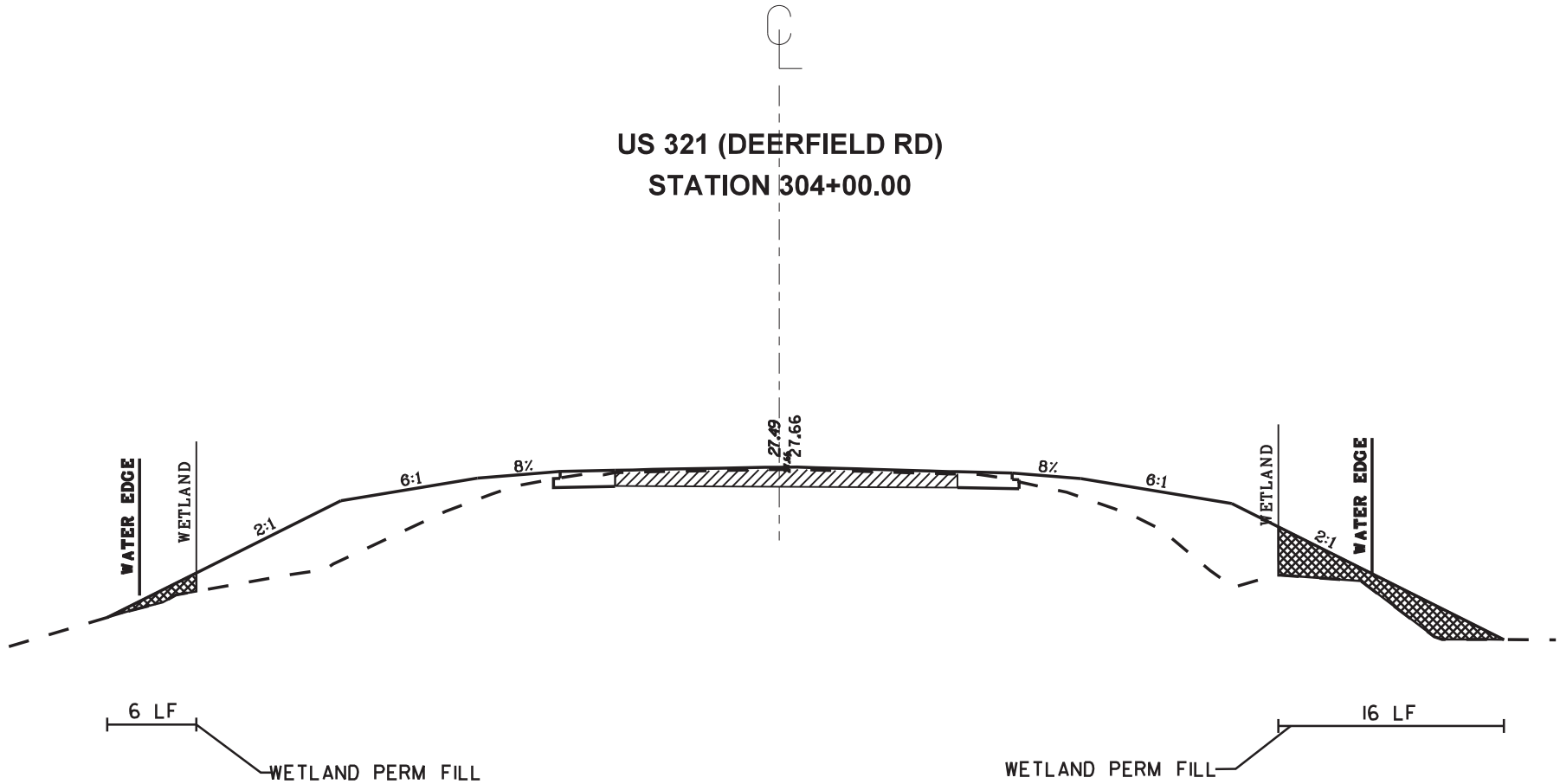
PREPARED BY:
 **Stantec**
 Stantec Consulting Services
 4969 Centre Pointe Drive, Suite 200
 North Charleston, SC 29418
 Tel: 843.740.7700
 Fax: 843.740.7707
 www.stantec.com

4			
3			
2			
1			
REV. NO.	BY	DATE	DESCRIPTION OF REVISION
STANTEC PROJECT NUMBER: 171002130			
DATE: 08/28/2020			
SCDOT PIN: 41446			

APPLICATION BY: **SCDOT**
 SOUTH CAROLINA DEPARTMENT OF TRANSPORTATION
 JASPER COUNTY
 US 321 (DEERFIELD RD)
 PROJECT ID P037076
 404 PERMIT DRAWINGS
 SCALE: N.T.S. SHEET 90 OF 114

COUNTY	ROUTE NO.	ROUTE NAME	SHEET NO.
JASPER	US 321	DEERFIELD RD.	91

**US 321 (DEERFIELD RD)
STATION 304+00.00**



75FT RIGHT OF WAY



WETLAND PERMANENT FILL IMPACT

PREPARED BY:



Stantec Consulting Services
4969 Centre Pointe Drive, Suite 200
North Charleston, SC 29418
Tel: 843.740.7700
Fax: 843.740.7707
www.stantec.com

4			
3			
2			
1			
REV. NO.	BY	DATE	DESCRIPTION OF REVISION
STANTEC PROJECT NUMBER: 171002130			
DATE: 08/28/2020			
SCDOT PIN: 41446			

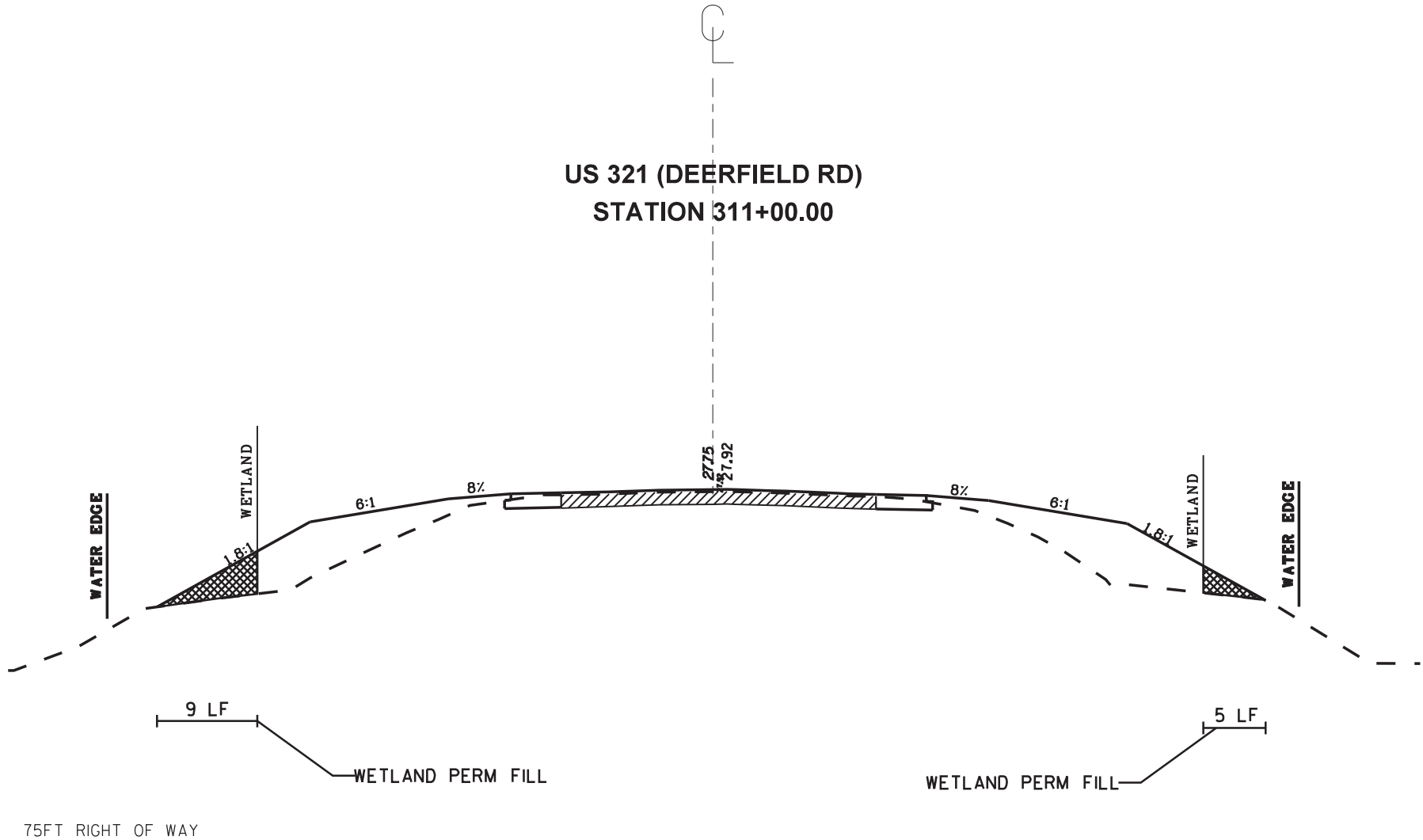
APPLICATION BY: **SCDOT**
SOUTH CAROLINA DEPARTMENT OF TRANSPORTATION

JASPER COUNTY
US 321 (DEERFIELD RD)
PROJECT ID P037076
404 PERMIT DRAWINGS

SCALE: N.T.S. SHEET 91 OF 114

COUNTY	ROUTE NO.	ROUTE NAME	SHEET NO.
JASPER	US 321	DEERFIELD RD.	92

**US 321 (DEERFIELD RD)
STATION 311+00.00**



WETLAND PERMANENT FILL IMPACT

PREPARED BY:



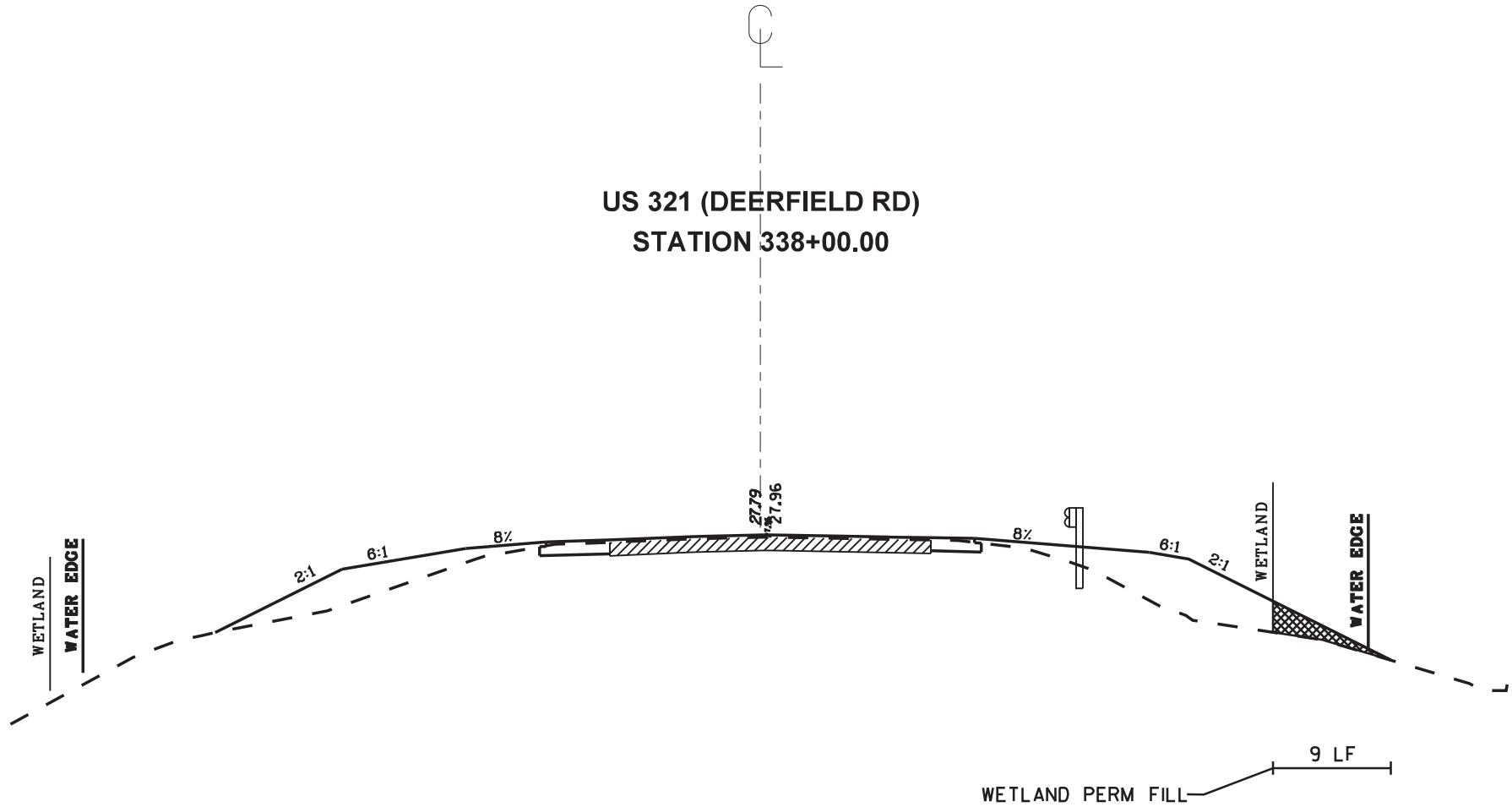
Stantec Consulting Services
4969 Centre Pointe Drive, Suite 200
North Charleston, SC 29418
Tel: 843.740.7700
Fax: 843.740.7707
www.stantec.com

4			
3			
2			
1			
REV. NO.	BY	DATE	DESCRIPTION OF REVISION
STANTEC PROJECT NUMBER: 171002130			
DATE: 08/28/2020			
SCDOT PIN: 41446			

APPLICATION BY: SCDOT SOUTH CAROLINA DEPARTMENT OF TRANSPORTATION
JASPER COUNTY US 321 (DEERFIELD RD) PROJECT ID P037076 404 PERMIT DRAWINGS
SCALE: N.T.S. SHEET 92 OF 114

COUNTY	ROUTE NO.	ROUTE NAME	SHEET NO.
JASPER	US 321	DEERFIELD RD.	93

**US 321 (DEERFIELD RD)
STATION 338+00.00**



75FT RIGHT OF WAY



WETLAND PERMANENT FILL IMPACT

PREPARED BY:



Stantec Consulting Services
4969 Centre Pointe Drive, Suite 200
North Charleston, SC 29418
Tel: 843.740.7700
Fax: 843.740.7707
www.stantec.com

4			
3			
2			
1			
REV. NO.	BY	DATE	DESCRIPTION OF REVISION
STANTEC PROJECT NUMBER: 171002130			
DATE: 08/28/2020			
SCDOT PIN: 41446			

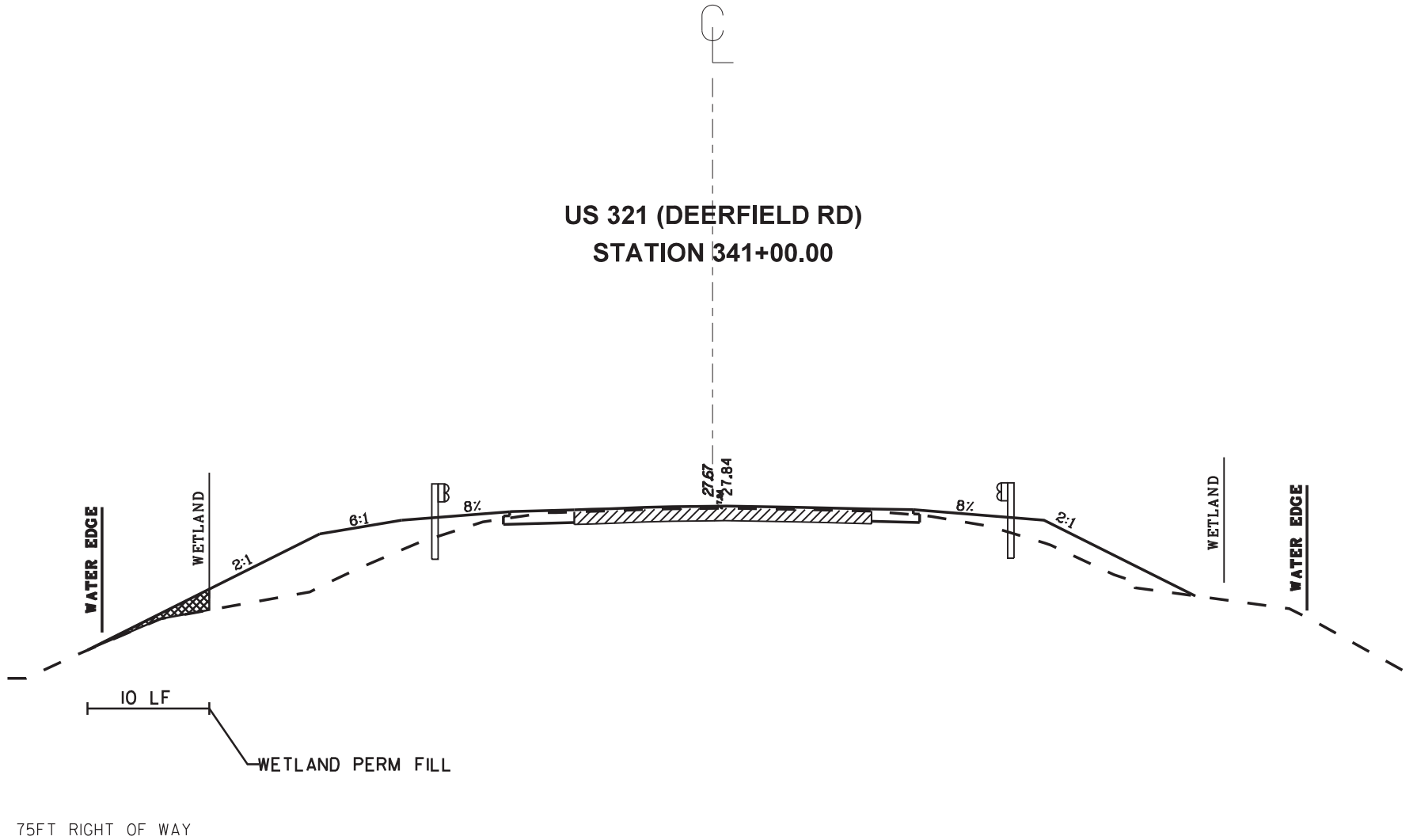
APPLICATION BY: **SCDOT**
SOUTH CAROLINA DEPARTMENT OF TRANSPORTATION

JASPER COUNTY
US 321 (DEERFIELD RD)
PROJECT ID P037076
404 PERMIT DRAWINGS

SCALE: N.T.S. SHEET 93 OF 114

COUNTY	ROUTE NO.	ROUTE NAME	SHEET NO.
JASPER	US 321	DEERFIELD RD.	94

**US 321 (DEERFIELD RD)
STATION 341+00.00**



WETLAND PERMANENT FILL IMPACT

PREPARED BY:



Stantec Consulting Services
4969 Centre Pointe Drive, Suite 200
North Charleston, SC 29418
Tel: 843.740.7700
Fax: 843.740.7707
www.stantec.com

4			
3			
2			
1			
REV. NO.	BY	DATE	DESCRIPTION OF REVISION
STANTEC PROJECT NUMBER: 171002130			
DATE: 08/28/2020			
SCDOT PIN: 41446			

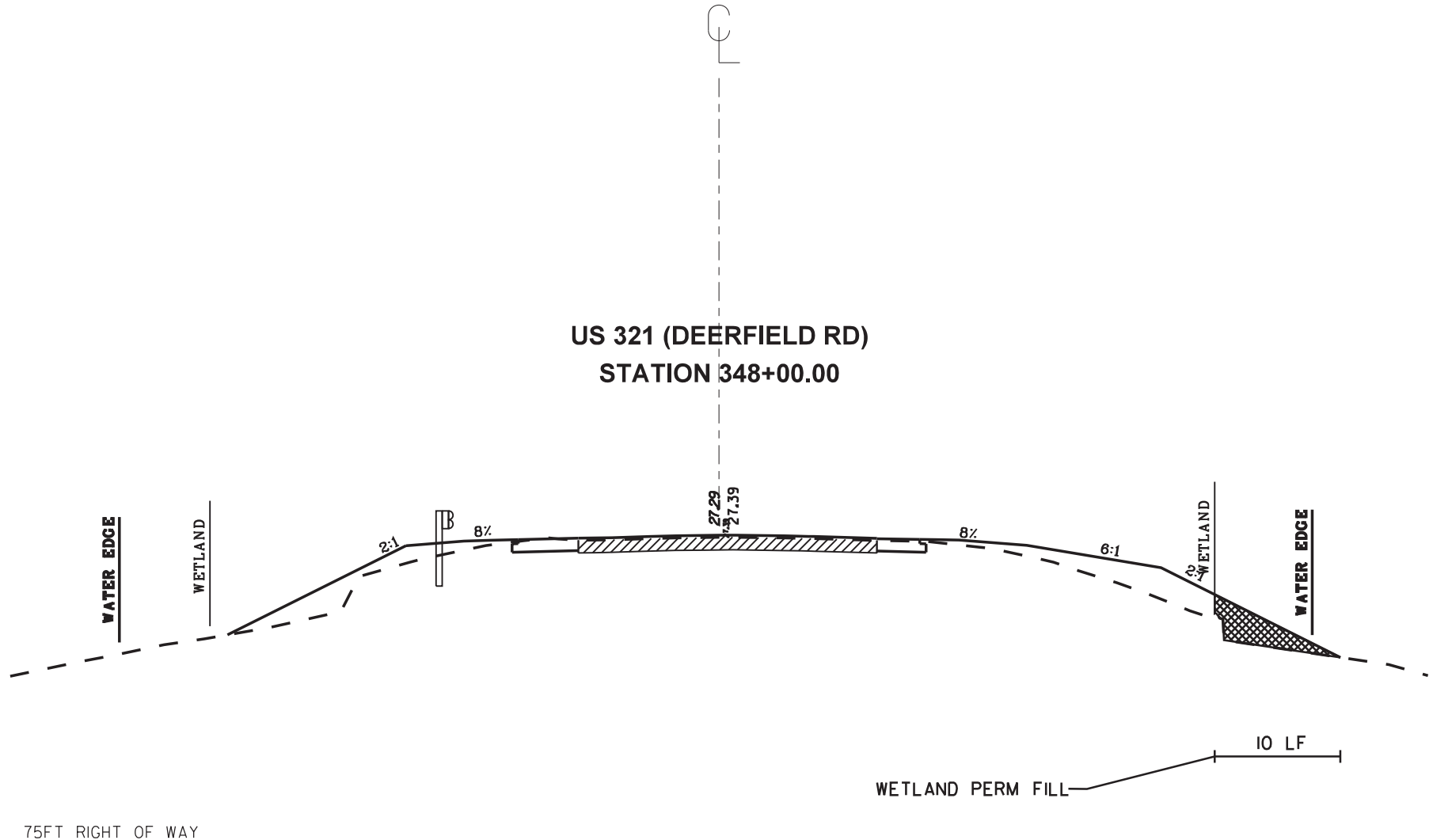
APPLICATION BY: **SCDOT**
SOUTH CAROLINA DEPARTMENT OF TRANSPORTATION

JASPER COUNTY
US 321 (DEERFIELD RD)
PROJECT ID P037076
404 PERMIT DRAWINGS

SCALE: N.T.S. SHEET 94 OF 114

COUNTY	ROUTE NO.	ROUTE NAME	SHEET NO.
JASPER	US 321	DEERFIELD RD.	95

**US 321 (DEERFIELD RD)
STATION 348+00.00**



WETLAND PERMANENT FILL IMPACT

PREPARED BY:



Stantec Consulting Services
4969 Centre Pointe Drive, Suite 200
North Charleston, SC 29418
Tel: 843.740.7700
Fax: 843.740.7707
www.stantec.com

4			
3			
2			
1			
REV. NO.	BY	DATE	DESCRIPTION OF REVISION
STANTEC PROJECT NUMBER: 171002130			
DATE: 08/28/2020			
SCDOT PIN: 41446			

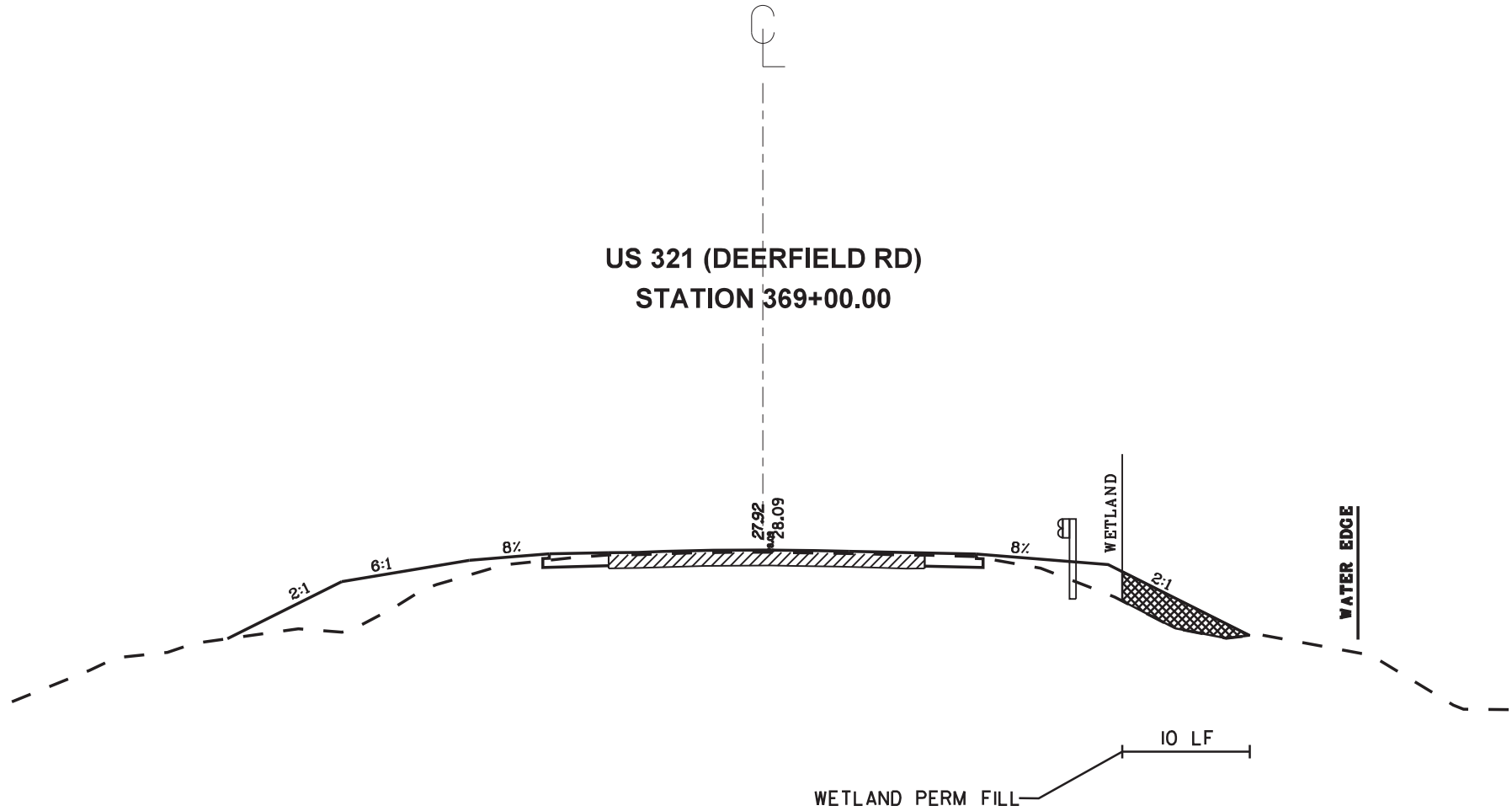
APPLICATION BY: **SCDOT**
SOUTH CAROLINA DEPARTMENT OF TRANSPORTATION

JASPER COUNTY
US 321 (DEERFIELD RD)
PROJECT ID P037076
404 PERMIT DRAWINGS

SCALE: N.T.S. SHEET 95 OF 114

COUNTY	ROUTE NO.	ROUTE NAME	SHEET NO.
JASPER	US 321	DEERFIELD RD.	96

**US 321 (DEERFIELD RD)
STATION 369+00.00**



75FT RIGHT OF WAY



WETLAND PERMANENT FILL IMPACT

PREPARED BY:



Stantec Consulting Services
4969 Centre Pointe Drive, Suite 200
North Charleston, SC 29418
Tel: 843.740.7700
Fax: 843.740.7707
www.stantec.com

4			
3			
2			
1			
REV. NO.	BY	DATE	DESCRIPTION OF REVISION
STANTEC PROJECT NUMBER: 171002130			
DATE: 08/28/2020			
SCDOT PIN: 41446			

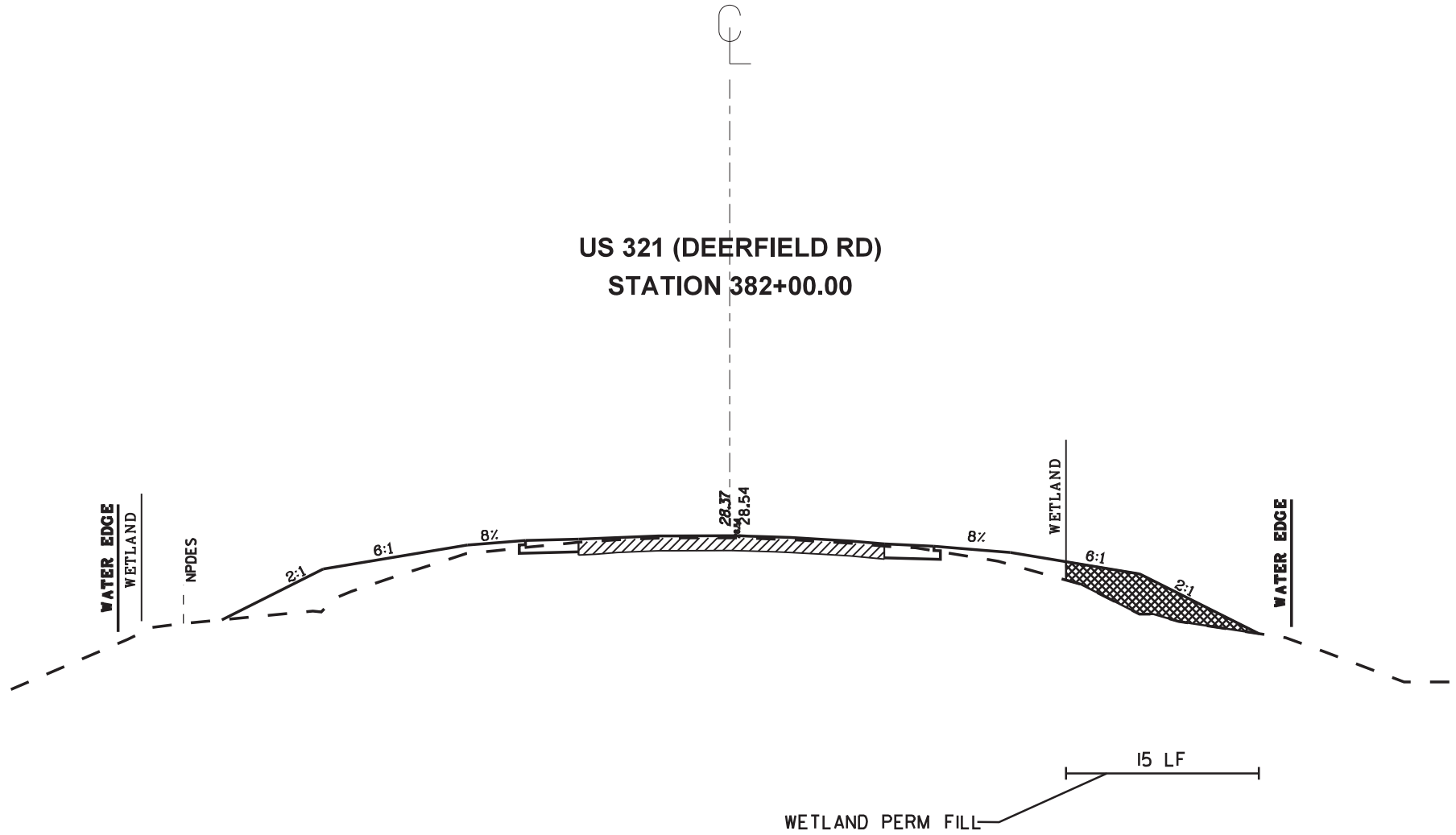
APPLICATION BY: **SCDOT**
SOUTH CAROLINA DEPARTMENT OF TRANSPORTATION

JASPER COUNTY
US 321 (DEERFIELD RD)
PROJECT ID P037076
404 PERMIT DRAWINGS

SCALE: N.T.S. SHEET 96 OF 114

COUNTY	ROUTE NO.	ROUTE NAME	SHEET NO.
JASPER	US 321	DEERFIELD RD.	97

**US 321 (DEERFIELD RD)
STATION 382+00.00**



75FT RIGHT OF WAY



WETLAND PERMANENT FILL IMPACT

PREPARED BY:



Stantec Consulting Services
4969 Centre Pointe Drive, Suite 200
North Charleston, SC 29418
Tel: 843.740.7700
Fax: 843.740.7707
www.stantec.com

4			
3			
2			
1			
REV. NO.	BY	DATE	DESCRIPTION OF REVISION
STANTEC PROJECT NUMBER: 171002130			
DATE: 08/28/2020			
SCDOT PIN: 41446			

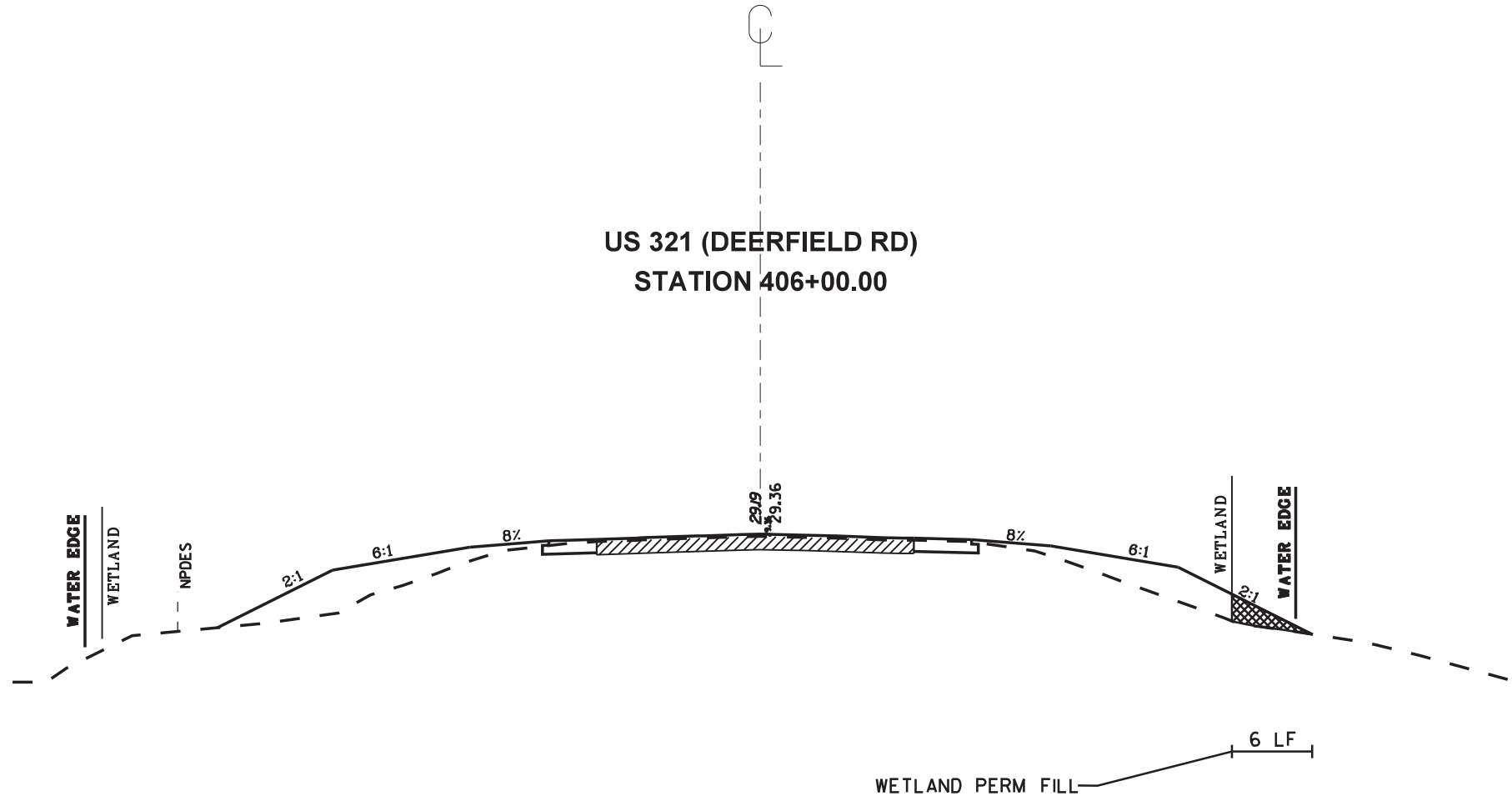
APPLICATION BY: **SCDOT**
SOUTH CAROLINA DEPARTMENT OF TRANSPORTATION

JASPER COUNTY
US 321 (DEERFIELD RD)
PROJECT ID P037076
404 PERMIT DRAWINGS

SCALE: N.T.S. SHEET 97 OF 114

COUNTY	ROUTE NO.	ROUTE NAME	SHEET NO.
JASPER	US 321	DEERFIELD RD.	98

**US 321 (DEERFIELD RD)
STATION 406+00.00**



75FT RIGHT OF WAY



WETLAND PERMANENT FILL IMPACT

PREPARED BY:



Stantec Consulting Services
4969 Centre Pointe Drive, Suite 200
North Charleston, SC 29418
Tel: 843.740.7700
Fax: 843.740.7707
www.stantec.com

4			
3			
2			
1			
REV. NO.	BY	DATE	DESCRIPTION OF REVISION
STANTEC PROJECT NUMBER: 171002130			
DATE: 08/28/2020			
SCDOT PIN: 41446			

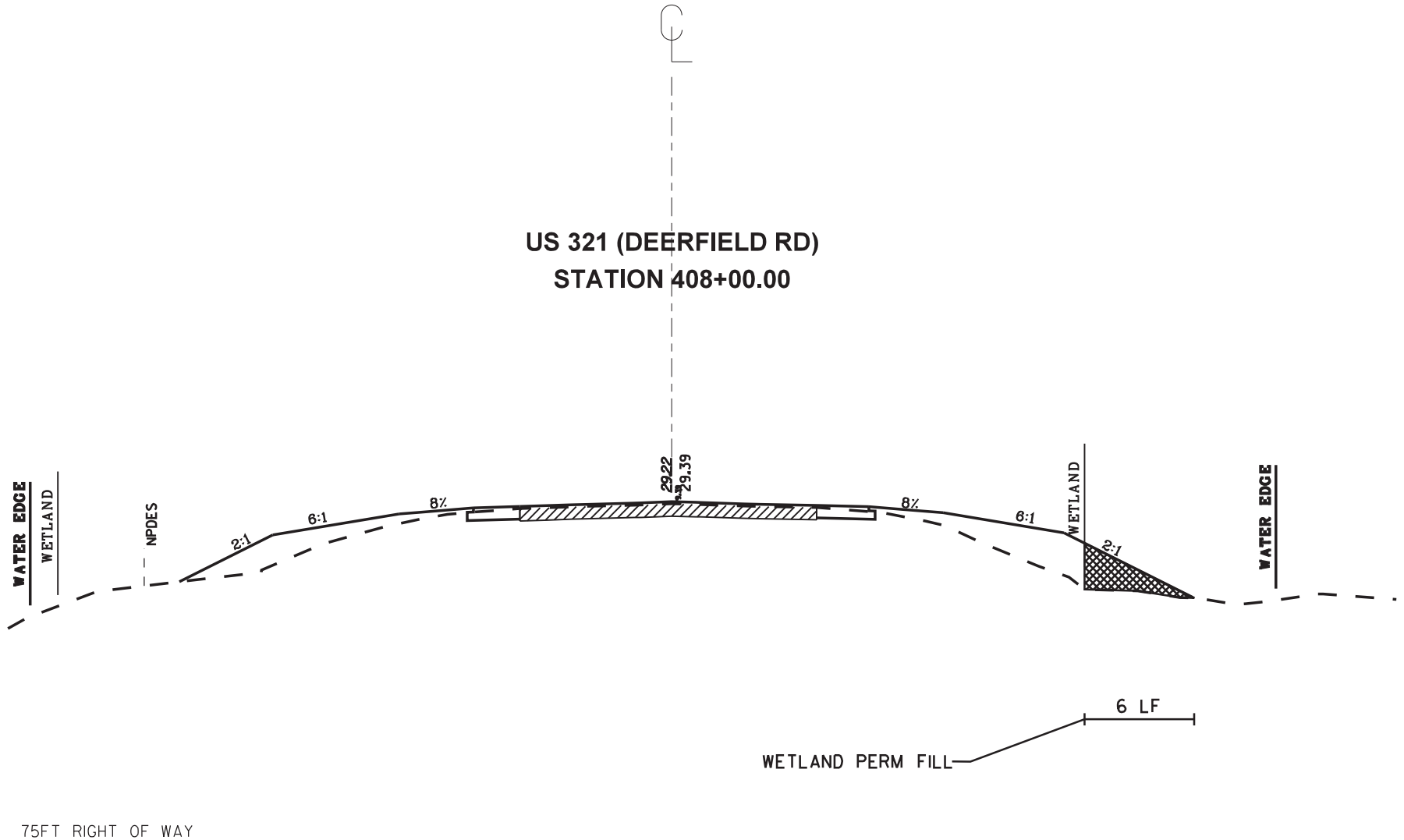
APPLICATION BY: **SCDOT**
SOUTH CAROLINA DEPARTMENT OF TRANSPORTATION

JASPER COUNTY
US 321 (DEERFIELD RD)
PROJECT ID P037076
404 PERMIT DRAWINGS

SCALE: N.T.S. SHEET 98 OF 114

COUNTY	ROUTE NO.	ROUTE NAME	SHEET NO.
JASPER	US 321	DEERFIELD RD.	99

**US 321 (DEERFIELD RD)
STATION 408+00.00**



WETLAND PERMANENT FILL IMPACT

PREPARED BY:



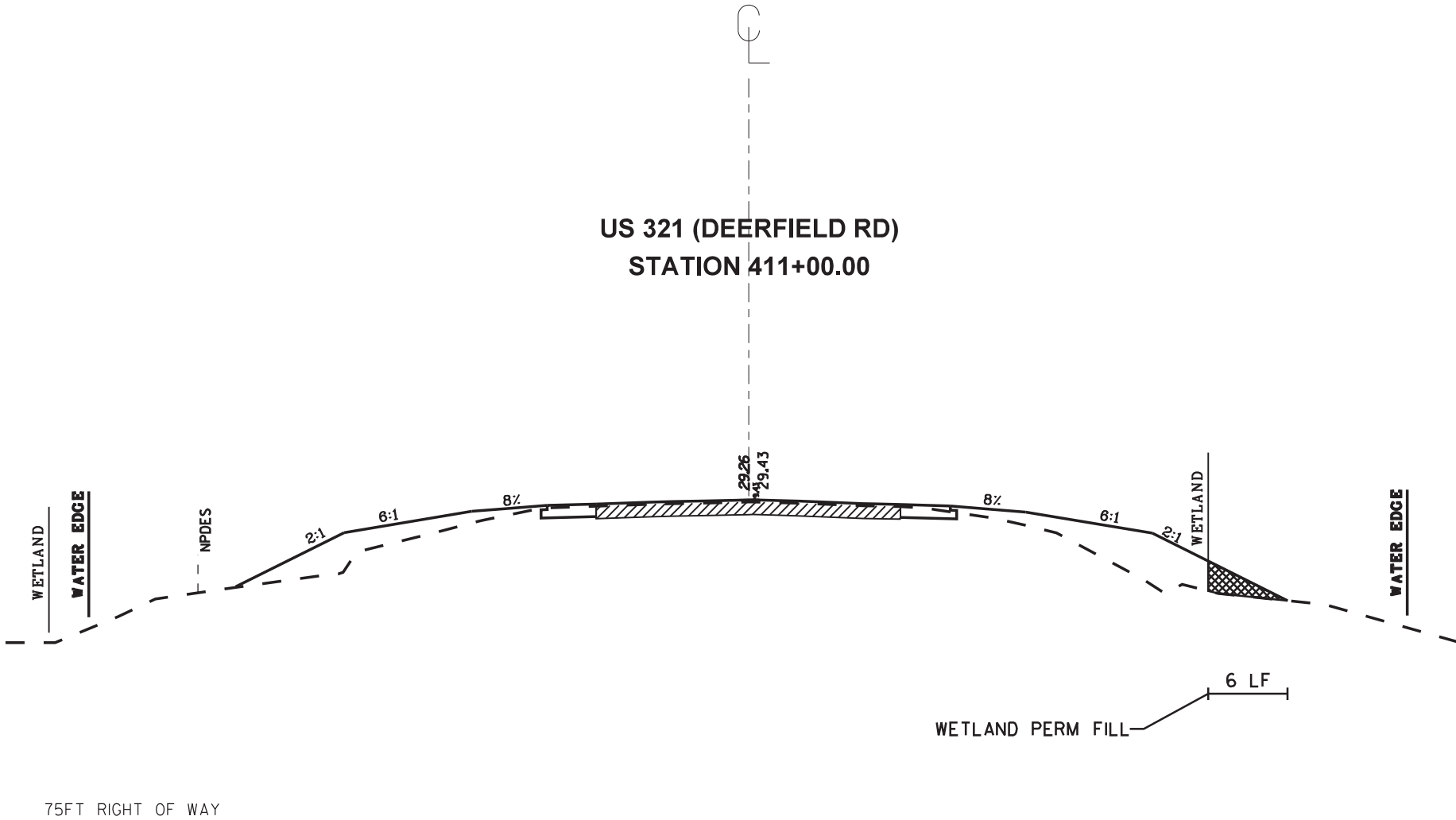
Stantec Consulting Services
4969 Centre Pointe Drive, Suite 200
North Charleston, SC 29418
Tel: 843.740.7700
Fax: 843.740.7707
www.stantec.com

4			
3			
2			
1			
REV. NO.	BY	DATE	DESCRIPTION OF REVISION
STANTEC PROJECT NUMBER: 171002130			
DATE: 08/28/2020			
SCDOT PIN: 41446			

APPLICATION BY: SCDOT SOUTH CAROLINA DEPARTMENT OF TRANSPORTATION
JASPER COUNTY US 321 (DEERFIELD RD) PROJECT ID P037076 404 PERMIT DRAWINGS
SCALE: N.T.S. SHEET 99 OF 114

COUNTY	ROUTE NO.	ROUTE NAME	SHEET NO.
JASPER	US 321	DEERFIELD RD.	100

**US 321 (DEERFIELD RD)
STATION 411+00.00**



WETLAND PERMANENT FILL IMPACT

PREPARED BY:



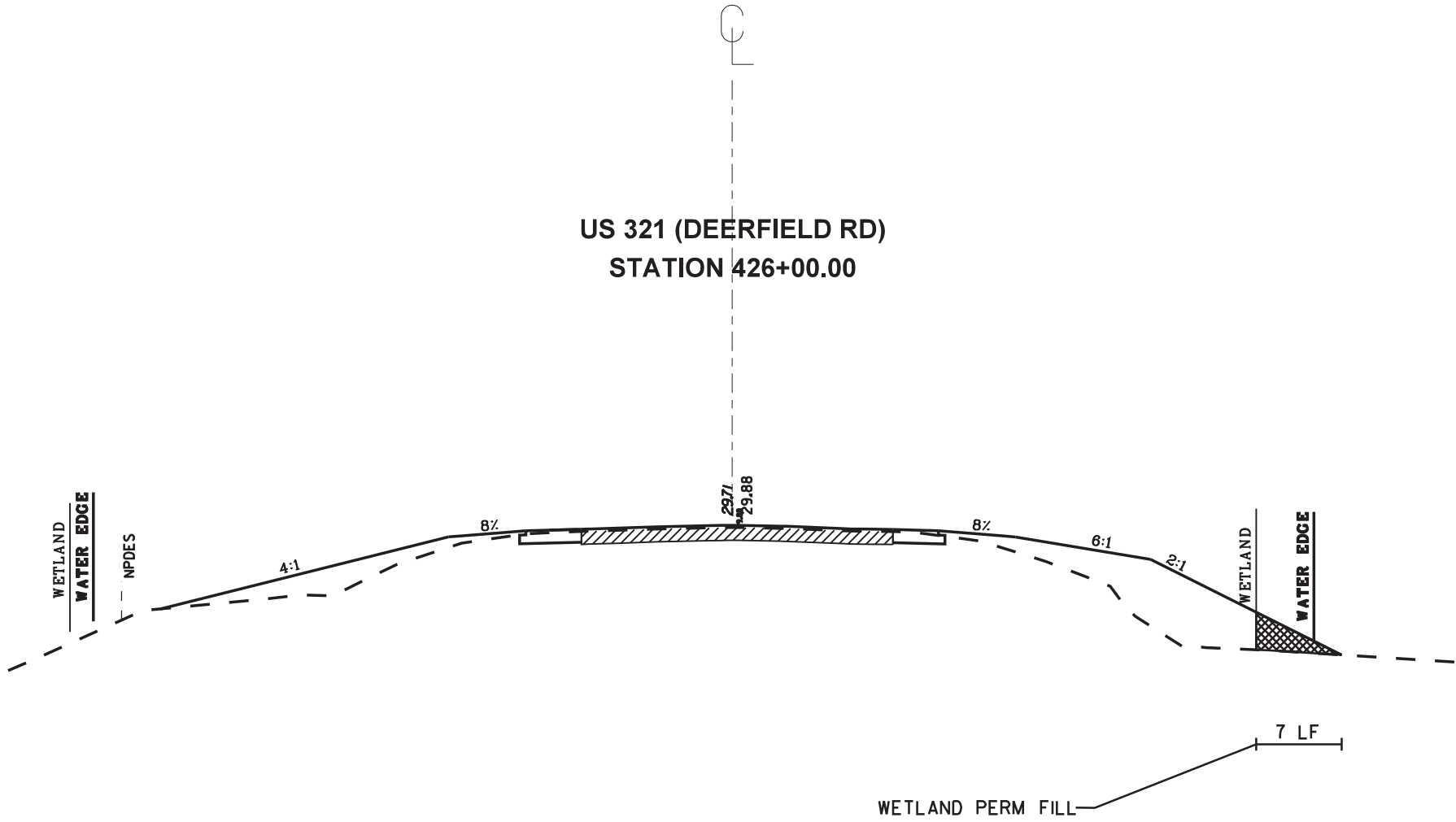
Stantec Consulting Services
4969 Centre Pointe Drive, Suite 200
North Charleston, SC 29418
Tel: 843.740.7700
Fax: 843.740.7707
www.stantec.com

4			
3			
2			
1			
REV. NO.	BY	DATE	DESCRIPTION OF REVISION
STANTEC PROJECT NUMBER: 171002130			
DATE: 08/28/2020			
SCDOT PIN: 41446			

APPLICATION BY: SCDOT SOUTH CAROLINA DEPARTMENT OF TRANSPORTATION
JASPER COUNTY US 321 (DEERFIELD RD) PROJECT ID P037076 404 PERMIT DRAWINGS
SCALE: N.T.S. SHEET 100 OF 114

COUNTY	ROUTE NO.	ROUTE NAME	SHEET NO.
JASPER	US 321	DEERFIELD RD.	101

**US 321 (DEERFIELD RD)
STATION 426+00.00**



WETLAND PERMANENT FILL IMPACT

PREPARED BY:



Stantec Consulting Services
4969 Centre Pointe Drive, Suite 200
North Charleston, SC 29418
Tel: 843.740.7700
Fax: 843.740.7707
www.stantec.com

4			
3			
2			
1			
REV. NO.	BY	DATE	DESCRIPTION OF REVISION
STANTEC PROJECT NUMBER: 171002130			
DATE: 08/28/2020			
SCDOT PIN: 41446			

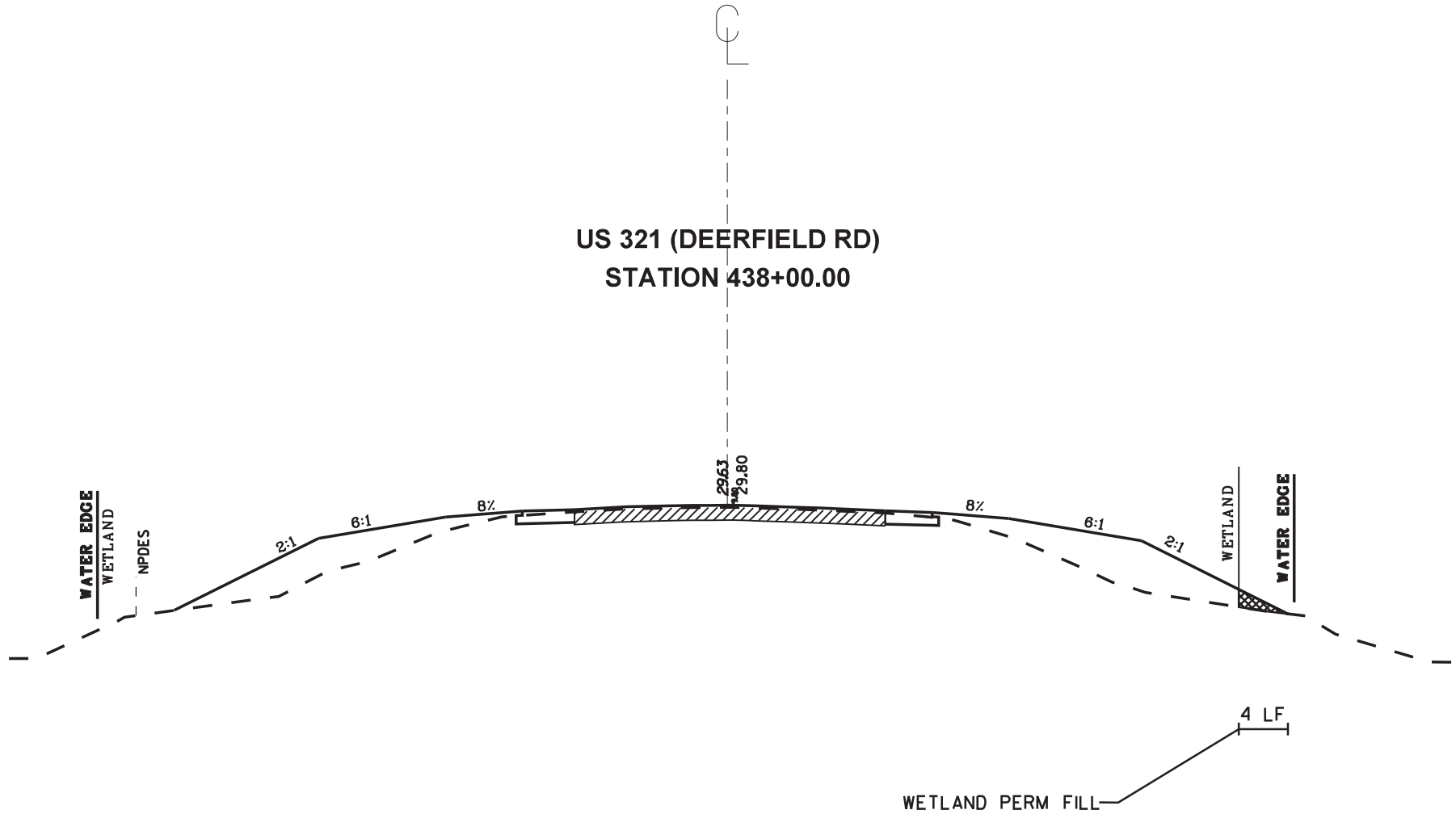
APPLICATION BY: **SCDOT**
SOUTH CAROLINA DEPARTMENT OF TRANSPORTATION

JASPER COUNTY
US 321 (DEERFIELD RD)
PROJECT ID P037076
404 PERMIT DRAWINGS

SCALE: N.T.S. SHEET 101 OF 114

COUNTY	ROUTE NO.	ROUTE NAME	SHEET NO.
JASPER	US 321	DEERFIELD RD.	102

**US 321 (DEERFIELD RD)
STATION 438+00.00**



75FT RIGHT OF WAY



WETLAND PERMANENT FILL IMPACT

PREPARED BY:



Stantec Consulting Services
4969 Centre Pointe Drive, Suite 200
North Charleston, SC 29418
Tel: 843.740.7700
Fax: 843.740.7707
www.stantec.com

4			
3			
2			
1			
REV. NO.	BY	DATE	DESCRIPTION OF REVISION
STANTEC PROJECT NUMBER: 171002130			
DATE: 08/28/2020			
SCDOT PIN: 41446			

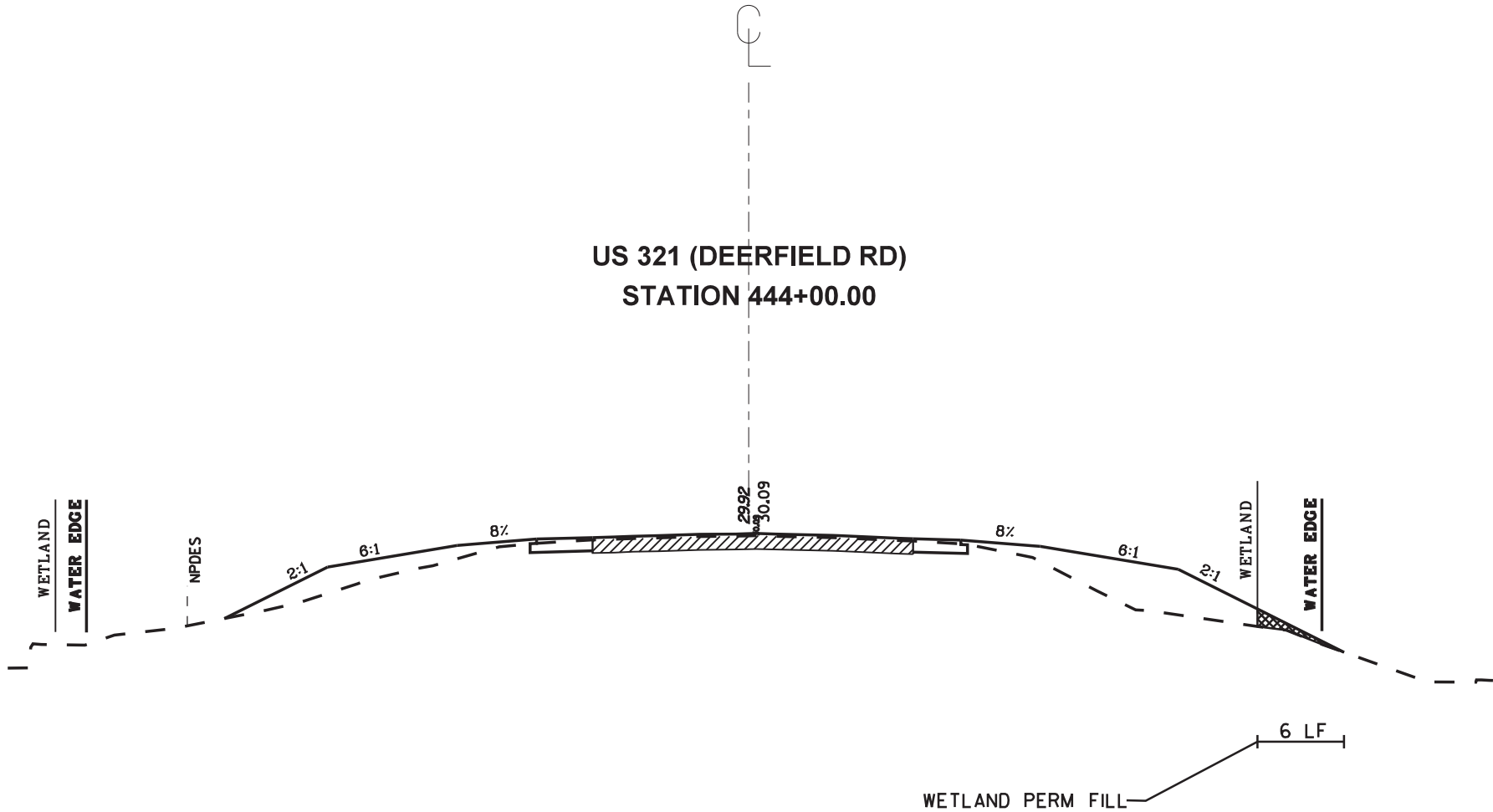
APPLICATION BY: **SCDOT**
SOUTH CAROLINA DEPARTMENT OF TRANSPORTATION

JASPER COUNTY
US 321 (DEERFIELD RD)
PROJECT ID P037076
404 PERMIT DRAWINGS

SCALE: N.T.S. SHEET 102 OF 114

COUNTY	ROUTE NO.	ROUTE NAME	SHEET NO.
JASPER	US 321	DEERFIELD RD.	103

**US 321 (DEERFIELD RD)
STATION 444+00.00**



75FT RIGHT OF WAY

 **WETLAND PERMANENT FILL IMPACT**

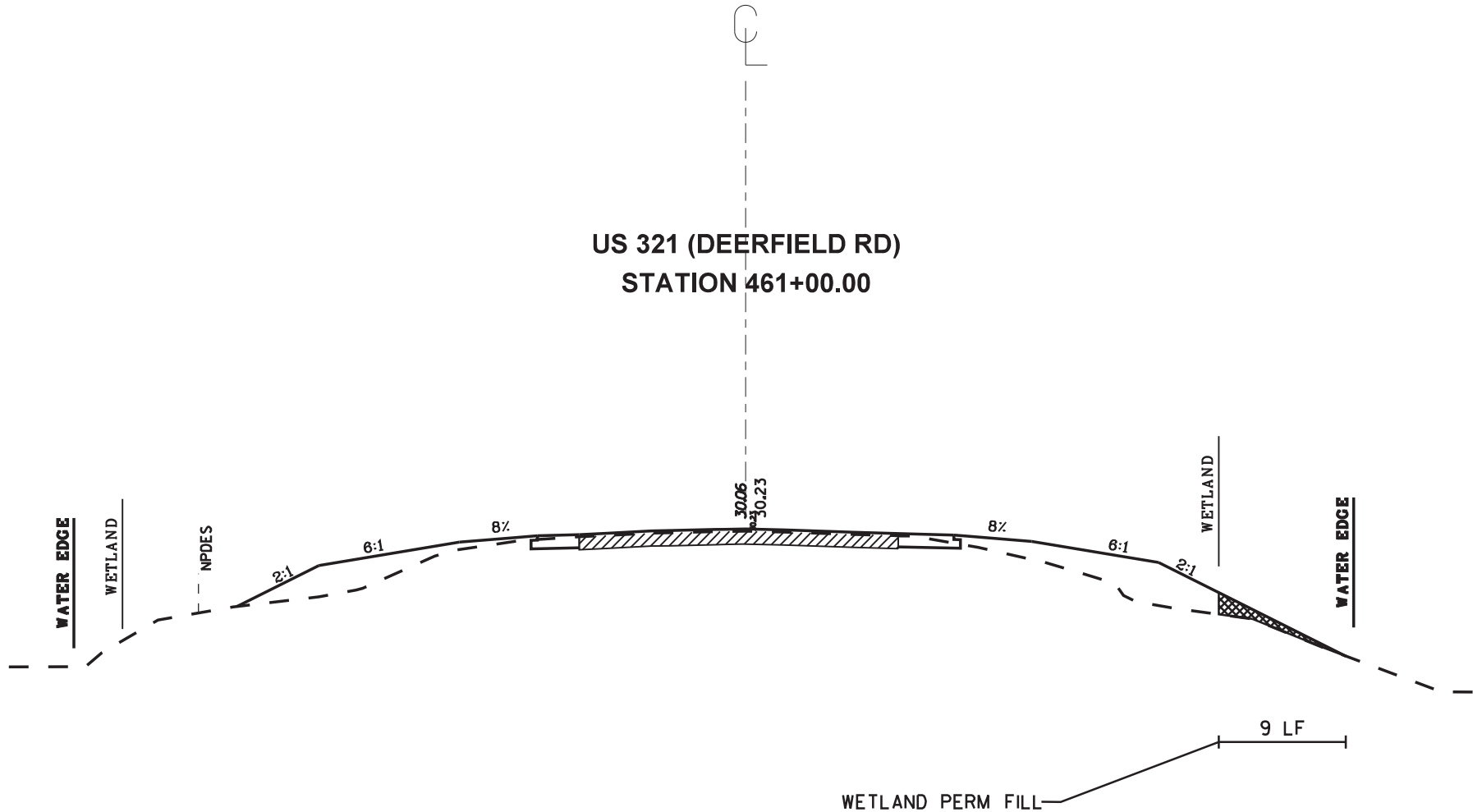
PREPARED BY:
 **Stantec**
 Stantec Consulting Services
 4969 Centre Pointe Drive, Suite 200
 North Charleston, SC 29418
 Tel: 843.740.7700
 Fax: 843.740.7707
 www.stantec.com

4			
3			
2			
1			
REV. NO.	BY	DATE	DESCRIPTION OF REVISION
STANTEC PROJECT NUMBER: 171002130			
DATE: 08/28/2020			
SCDOT PIN: 41446			

APPLICATION BY: **SCDOT**
 SOUTH CAROLINA DEPARTMENT OF TRANSPORTATION
 JASPER COUNTY
 US 321 (DEERFIELD RD)
 PROJECT ID P037076
 404 PERMIT DRAWINGS
 SCALE: N.T.S. SHEET 103 OF 114

COUNTY	ROUTE NO.	ROUTE NAME	SHEET NO.
JASPER	US 321	DEERFIELD RD.	104

**US 321 (DEERFIELD RD)
STATION 461+00.00**



75FT RIGHT OF WAY



WETLAND PERMANENT FILL IMPACT

PREPARED BY:



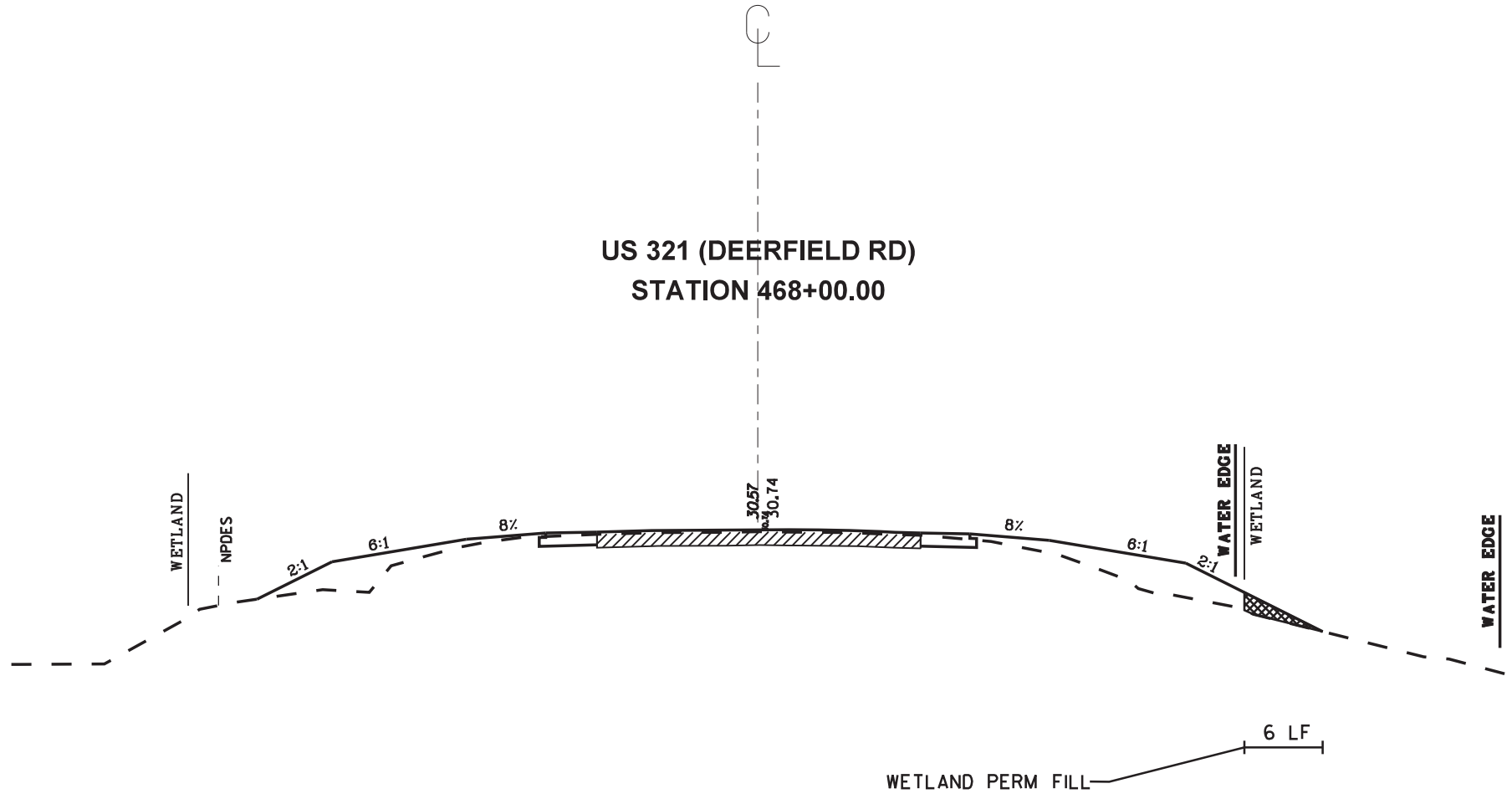
Stantec Consulting Services
4969 Centre Pointe Drive, Suite 200
North Charleston, SC 29418
Tel: 843.740.7700
Fax: 843.740.7707
www.stantec.com

4			
3			
2			
1			
REV. NO.	BY	DATE	DESCRIPTION OF REVISION
STANTEC PROJECT NUMBER: 171002130			
DATE: 08/28/2020			
SCDOT PIN: 41446			

APPLICATION BY: SCDOT SOUTH CAROLINA DEPARTMENT OF TRANSPORTATION
JASPER COUNTY US 321 (DEERFIELD RD) PROJECT ID P037076 404 PERMIT DRAWINGS
SCALE: N.T.S. SHEET 104 OF 114

COUNTY	ROUTE NO.	ROUTE NAME	SHEET NO.
JASPER	US 321	DEERFIELD RD.	105

**US 321 (DEERFIELD RD)
STATION 468+00.00**



WETLAND PERMANENT FILL IMPACT

PREPARED BY:



Stantec Consulting Services
4969 Centre Pointe Drive, Suite 200
North Charleston, SC 29418
Tel: 843.740.7700
Fax: 843.740.7707
www.stantec.com

4			
3			
2			
1			
REV. NO.	BY	DATE	DESCRIPTION OF REVISION
STANTEC PROJECT NUMBER: 171002130			
DATE: 08/28/2020			
SCDOT PIN: 41446			

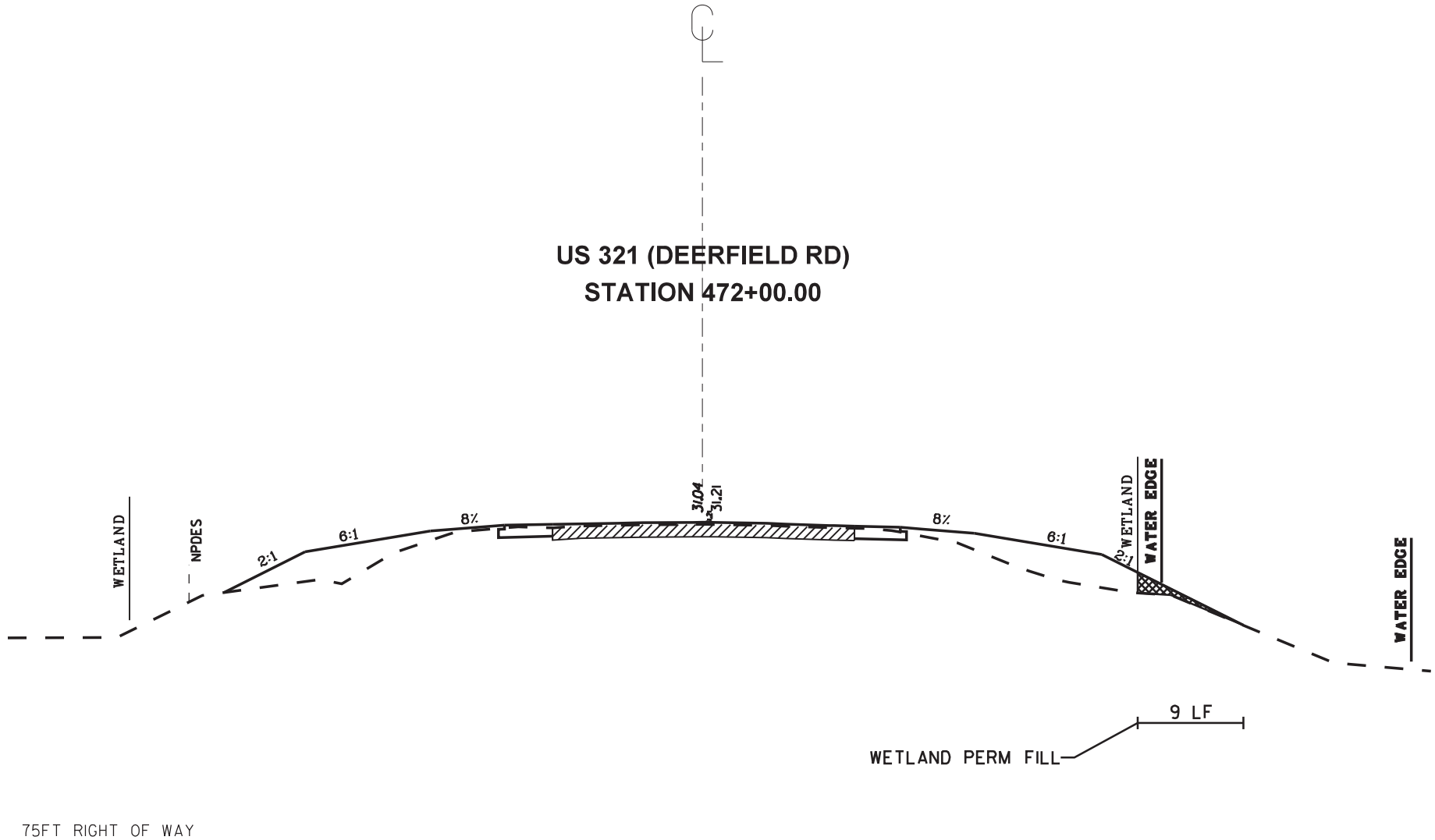
APPLICATION BY: **SCDOT**
SOUTH CAROLINA DEPARTMENT OF TRANSPORTATION

JASPER COUNTY
US 321 (DEERFIELD RD)
PROJECT ID P037076
404 PERMIT DRAWINGS

SCALE: N.T.S. SHEET 105 OF 114

COUNTY	ROUTE NO.	ROUTE NAME	SHEET NO.
JASPER	US 321	DEERFIELD RD.	106

**US 321 (DEERFIELD RD)
STATION 472+00.00**



WETLAND PERMANENT FILL IMPACT

PREPARED BY:



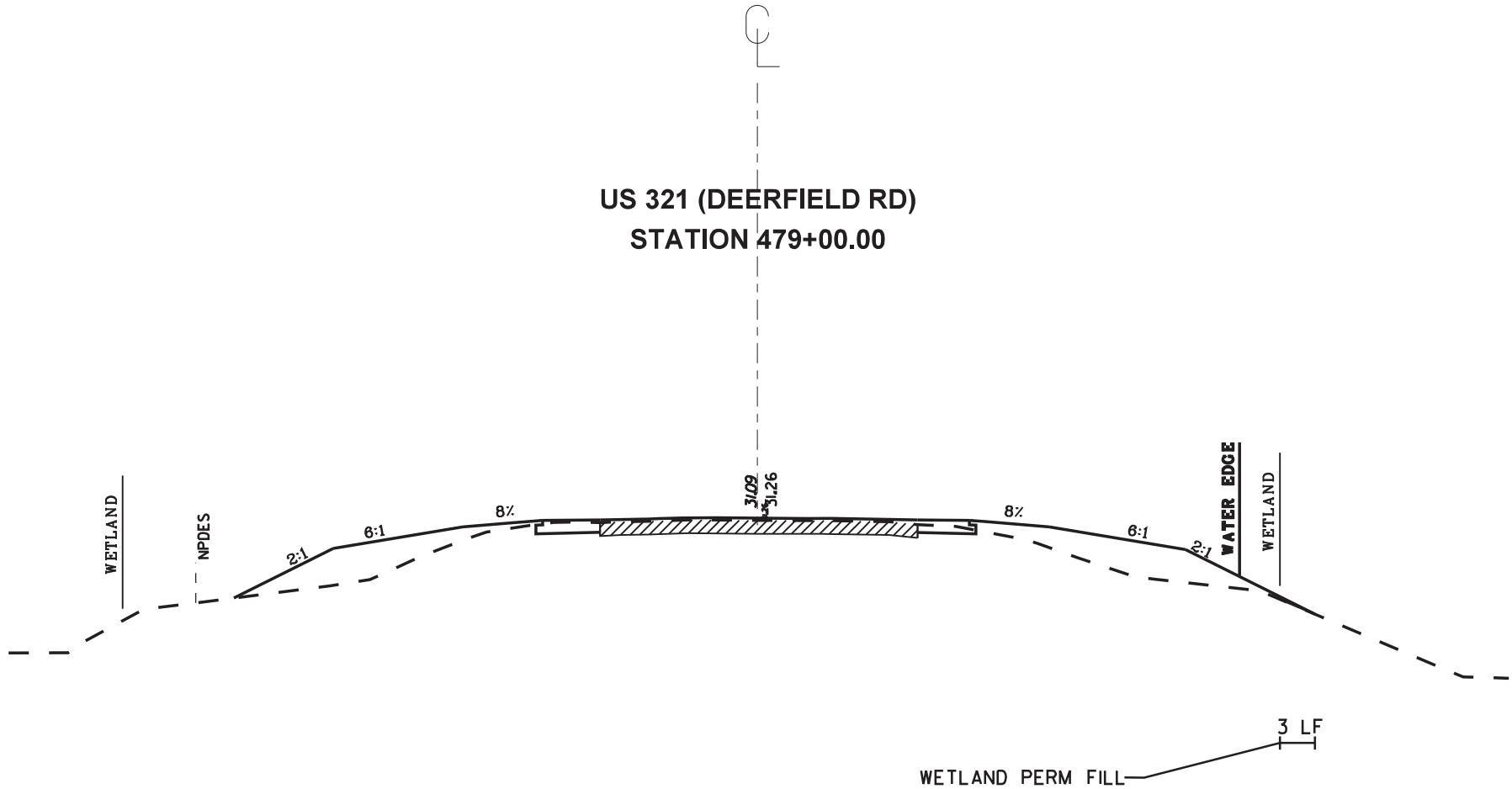
Stantec Consulting Services
4969 Centre Pointe Drive, Suite 200
North Charleston, SC 29418
Tel: 843.740.7700
Fax: 843.740.7707
www.stantec.com

4			
3			
2			
1			
REV. NO.	BY	DATE	DESCRIPTION OF REVISION
STANTEC PROJECT NUMBER: 171002130			
DATE: 08/28/2020			
SCDOT PIN: 41446			

APPLICATION BY: SCDOT SOUTH CAROLINA DEPARTMENT OF TRANSPORTATION
JASPER COUNTY US 321 (DEERFIELD RD) PROJECT ID P037076 404 PERMIT DRAWINGS
SCALE: N.T.S. SHEET 106 OF 114

COUNTY	ROUTE NO.	ROUTE NAME	SHEET NO.
JASPER	US 321	DEERFIELD RD.	107

**US 321 (DEERFIELD RD)
STATION 479+00.00**



75FT RIGHT OF WAY



WETLAND PERMANENT FILL IMPACT

PREPARED BY:



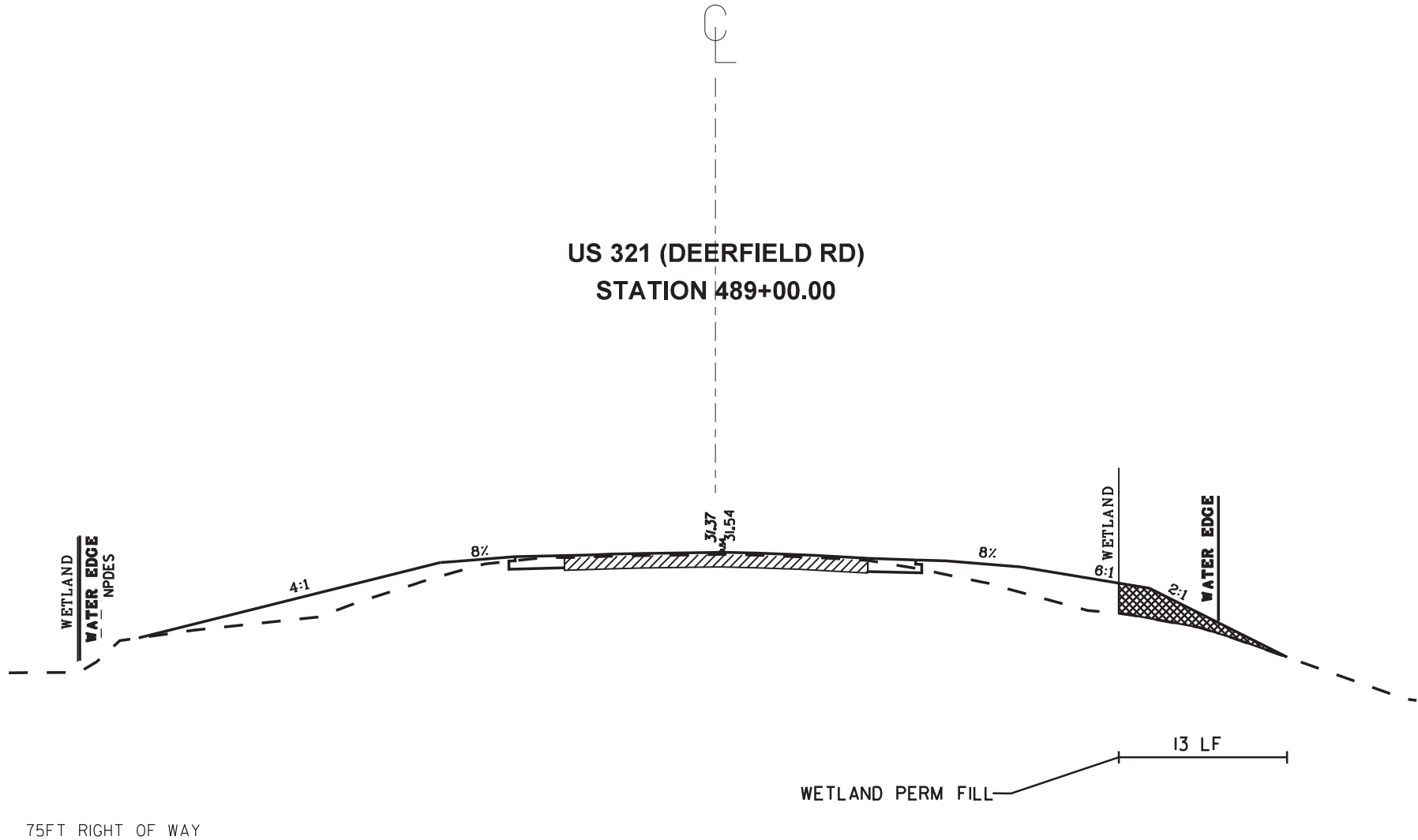
Stantec Consulting Services
4969 Centre Pointe Drive, Suite 200
North Charleston, SC 29418
Tel: 843.740.7700
Fax: 843.740.7707
www.stantec.com

4			
3			
2			
1			
REV. NO.	BY	DATE	DESCRIPTION OF REVISION
STANTEC PROJECT NUMBER: 171002130			
DATE: 08/28/2020			
SCDOT PIN: 41446			

APPLICATION BY: SCDOT SOUTH CAROLINA DEPARTMENT OF TRANSPORTATION
JASPER COUNTY US 321 (DEERFIELD RD) PROJECT ID P037076 404 PERMIT DRAWINGS
SCALE: N.T.S. SHEET 107 OF 114

COUNTY	ROUTE NO.	ROUTE NAME	SHEET NO.
JASPER	US 321	DEERFIELD RD.	108

**US 321 (DEERFIELD RD)
STATION 489+00.00**



WETLAND PERMANENT FILL IMPACT

PREPARED BY:



Stantec Consulting Services
4969 Centre Pointe Drive, Suite 200
North Charleston, SC 29418
Tel: 843.740.7700
Fax: 843.740.7707
www.stantec.com

4			
3			
2			
1			
REV. NO.	BY	DATE	DESCRIPTION OF REVISION
STANTEC PROJECT NUMBER: 171002130			
DATE: 08/28/2020			
SCDOT PIN: 41446			

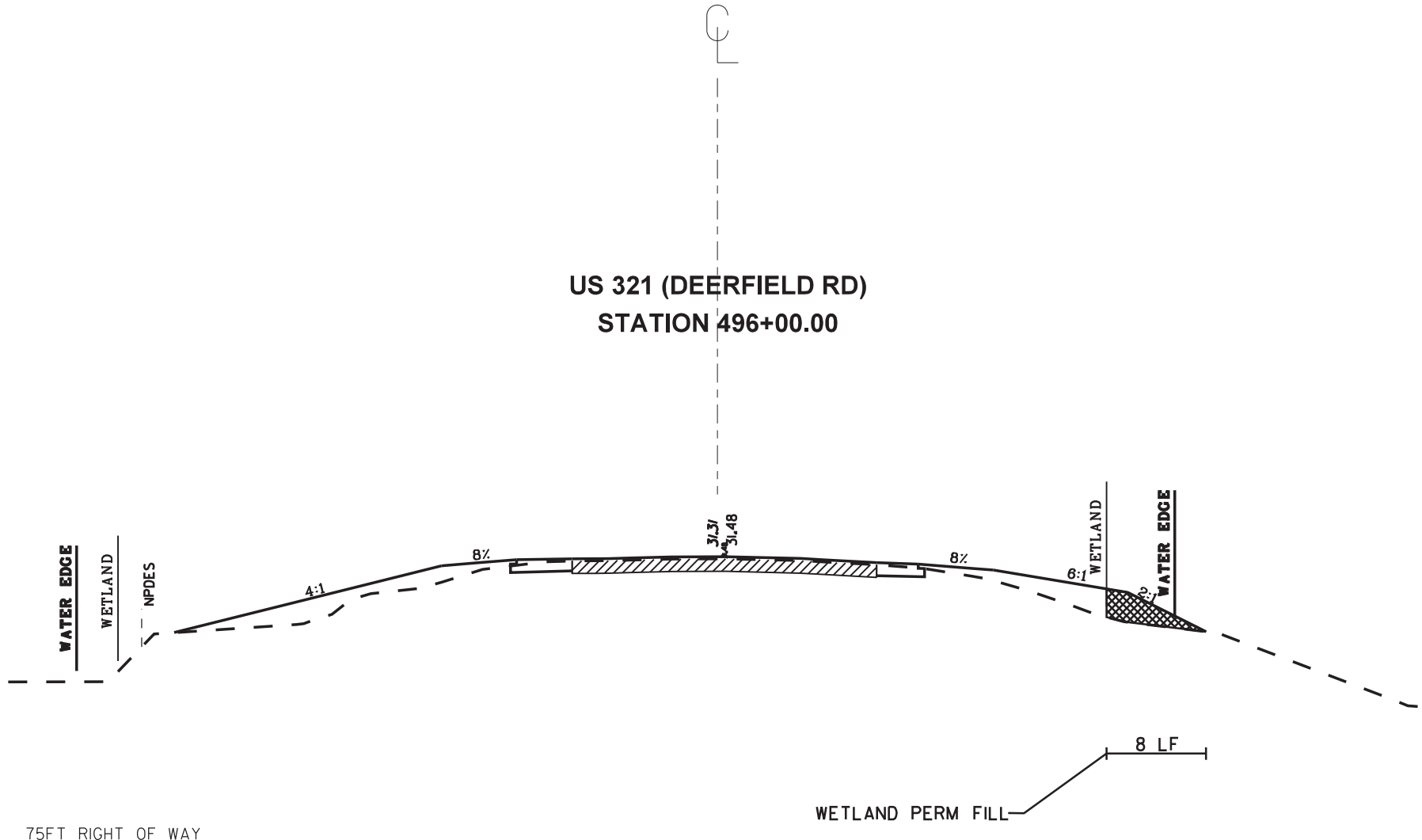
APPLICATION BY: **SCDOT**
SOUTH CAROLINA DEPARTMENT OF TRANSPORTATION

JASPER COUNTY
US 321 (DEERFIELD RD)
PROJECT ID P037076
404 PERMIT DRAWINGS

SCALE: N.T.S. SHEET 108 OF 114

COUNTY	ROUTE NO.	ROUTE NAME	SHEET NO.
JASPER	US 321	DEERFIELD RD.	109

**US 321 (DEERFIELD RD)
STATION 496+00.00**



WETLAND PERMANENT FILL IMPACT

PREPARED BY:



Stantec Consulting Services
4969 Centre Pointe Drive, Suite 200
North Charleston, SC 29418
Tel: 843.740.7700
Fax: 843.740.7707
www.stantec.com

4			
3			
2			
1			
REV. NO.	BY	DATE	DESCRIPTION OF REVISION
STANTEC PROJECT NUMBER: 171002130			
DATE: 08/28/2020			
SCDOT PIN: 41446			

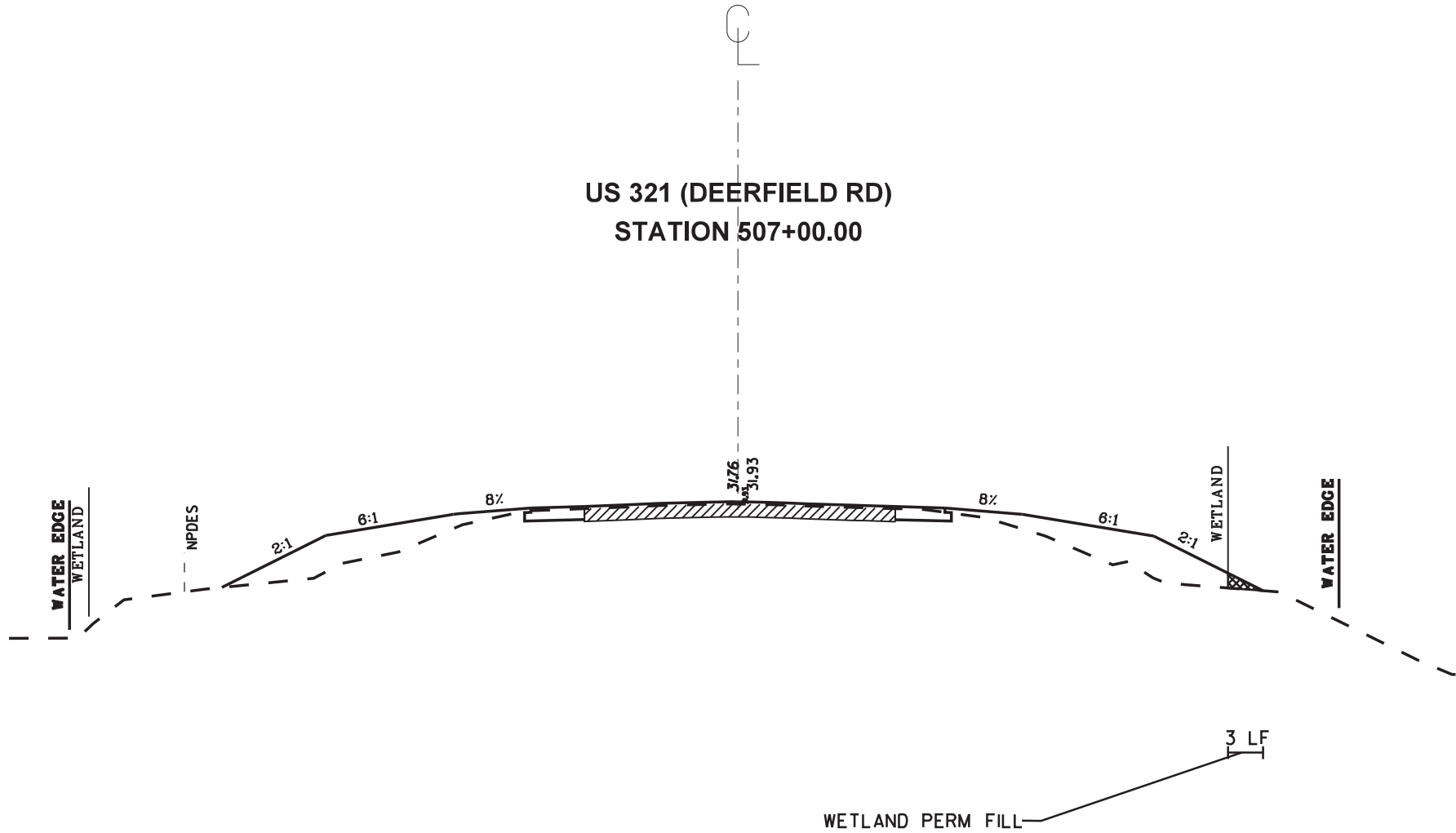
APPLICATION BY: **SCDOT**
SOUTH CAROLINA DEPARTMENT OF TRANSPORTATION

JASPER COUNTY
US 321 (DEERFIELD RD)
PROJECT ID P037076
404 PERMIT DRAWINGS

SCALE: N.T.S. SHEET 109 OF 114

COUNTY	ROUTE NO.	ROUTE NAME	SHEET NO.
JASPER	US 321	DEERFIELD RD.	110

**US 321 (DEERFIELD RD)
STATION 507+00.00**



WETLAND PERMANENT FILL IMPACT

PREPARED BY:



Stantec Consulting Services
4969 Centre Pointe Drive, Suite 200
North Charleston, SC 29418
Tel: 843.740.7700
Fax: 843.740.7707
www.stantec.com

4			
3			
2			
1			
REV. NO.	BY	DATE	DESCRIPTION OF REVISION
STANTEC PROJECT NUMBER: 171002130			
DATE: 08/28/2020			
SCDOT PIN: 41446			

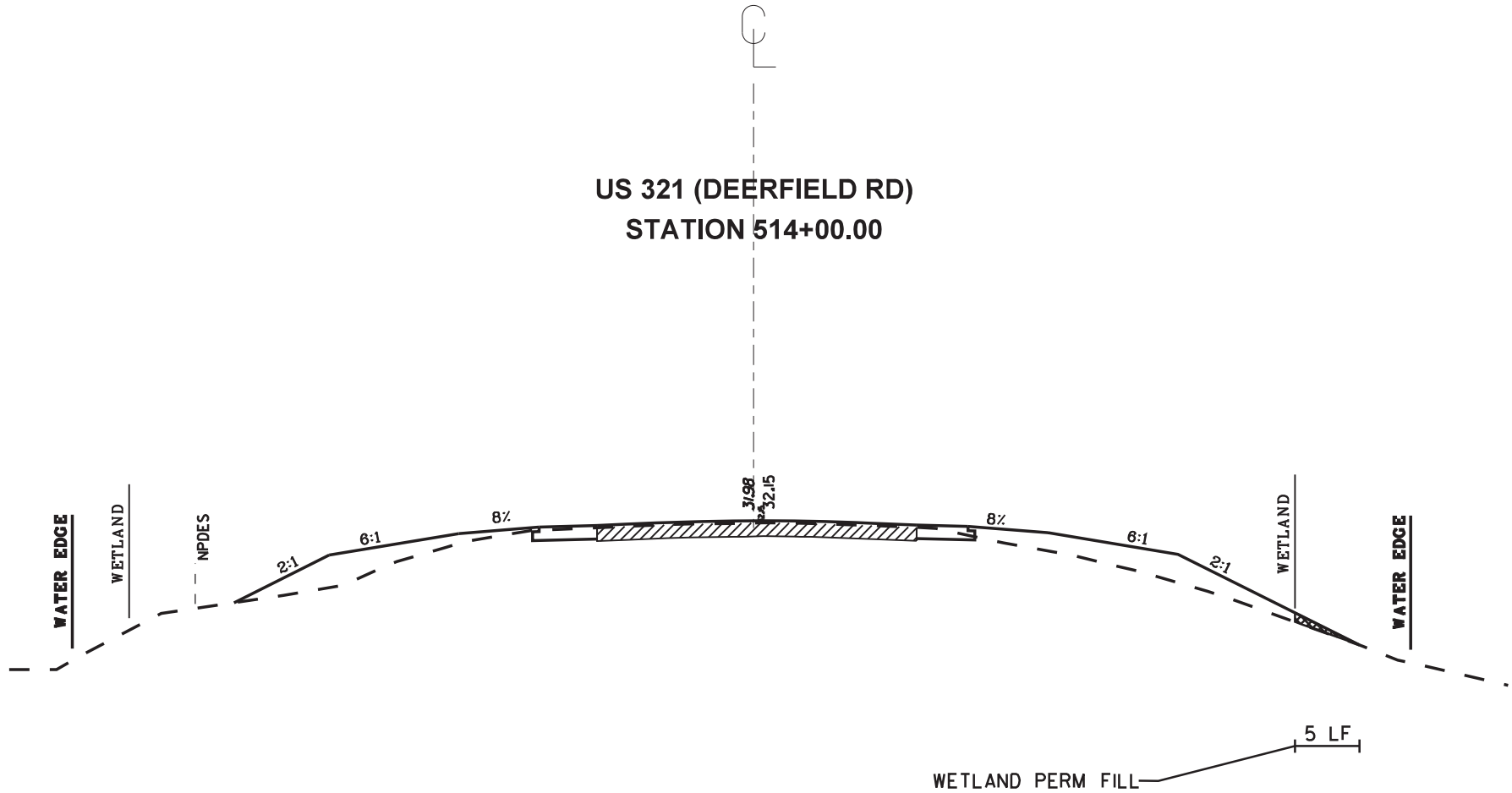
APPLICATION BY: **SCDOT**
SOUTH CAROLINA DEPARTMENT OF TRANSPORTATION

JASPER COUNTY
US 321 (DEERFIELD RD)
PROJECT ID P037076
404 PERMIT DRAWINGS

SCALE: N.T.S. SHEET III OF 114

COUNTY	ROUTE NO.	ROUTE NAME	SHEET NO.
JASPER	US 321	DEERFIELD RD.	111

**US 321 (DEERFIELD RD)
STATION 514+00.00**



75FT RIGHT OF WAY



WETLAND PERMANENT FILL IMPACT

PREPARED BY:



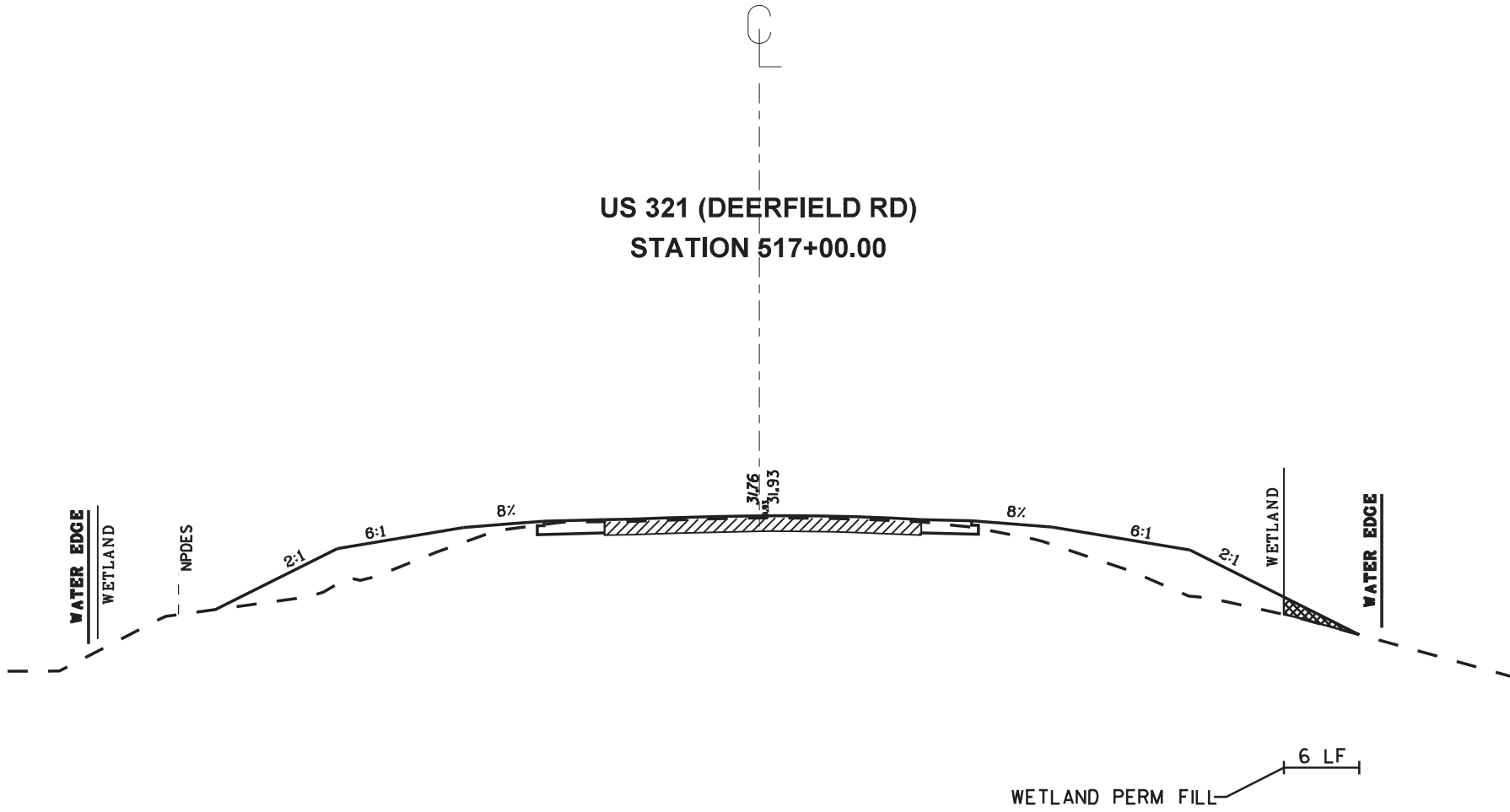
Stantec Consulting Services
4969 Centre Pointe Drive, Suite 200
North Charleston, SC 29418
Tel: 843.740.7700
Fax: 843.740.7707
www.stantec.com

4			
3			
2			
1			
REV. NO.	BY	DATE	DESCRIPTION OF REVISION
STANTEC PROJECT NUMBER: 171002130			
DATE: 08/28/2020			
SCDOT PIN: 41446			

APPLICATION BY: SCDOT SOUTH CAROLINA DEPARTMENT OF TRANSPORTATION
JASPER COUNTY US 321 (DEERFIELD RD) PROJECT ID P037076 404 PERMIT DRAWINGS
SCALE: N.T.S. SHEET III OF II4

COUNTY	ROUTE NO.	ROUTE NAME	SHEET NO.
JASPER	US 321	DEERFIELD RD.	112

**US 321 (DEERFIELD RD)
STATION 517+00.00**



75FT RIGHT OF WAY



WETLAND PERMANENT FILL IMPACT

PREPARED BY:

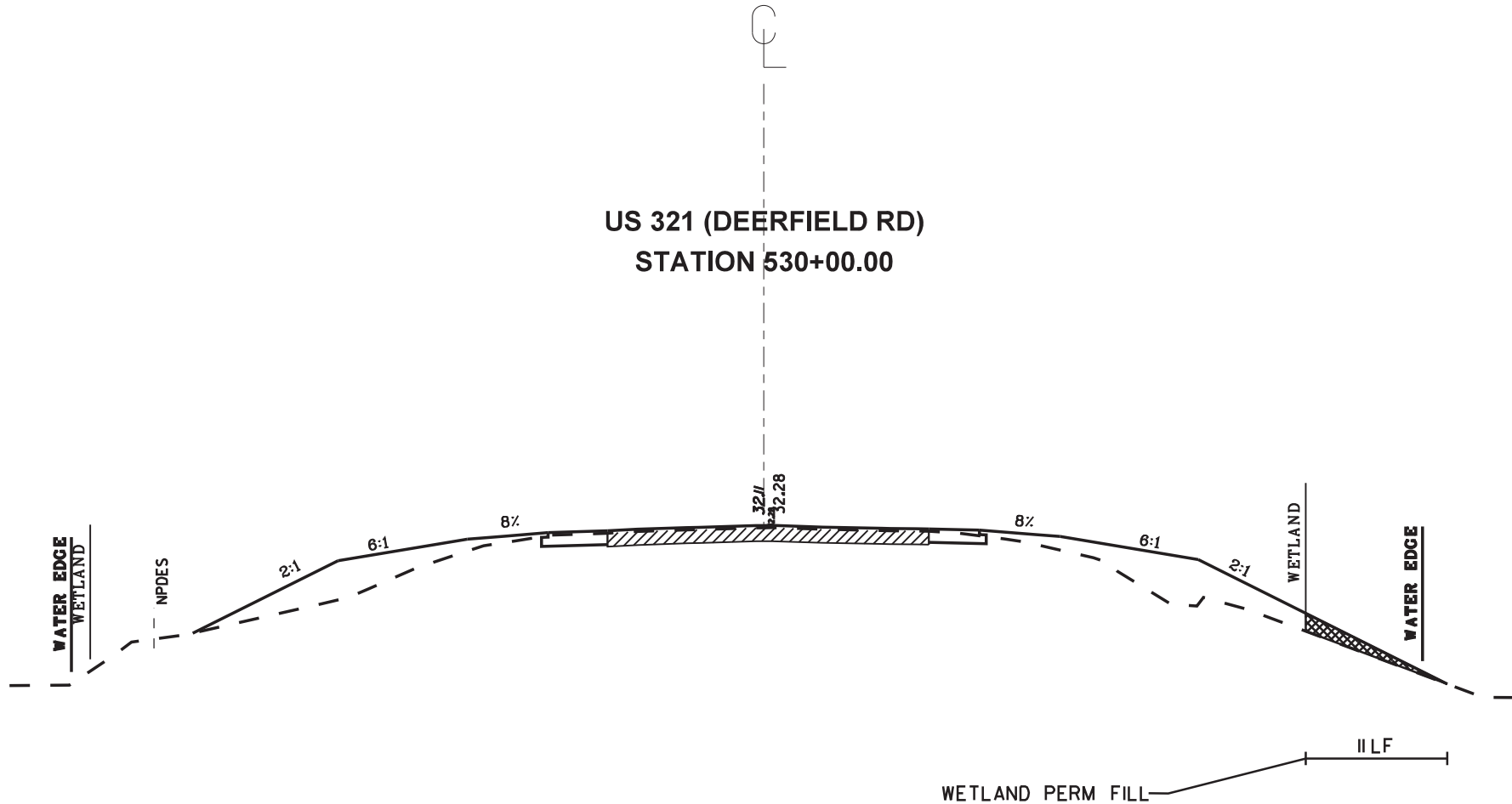
 Stantec Consulting Services
 4969 Centre Pointe Drive, Suite 200
 North Charleston, SC 29418
 Tel: 843.740.7700
 Fax: 843.740.7707
 www.stantec.com

4			
3			
2			
1			
REV. NO.	BY	DATE	DESCRIPTION OF REVISION
STANTEC PROJECT NUMBER: 171002130			
DATE: 08/28/2020			
SCDOT PIN: 41446			

APPLICATION BY: **SCDOT**
 SOUTH CAROLINA DEPARTMENT OF TRANSPORTATION
 JASPER COUNTY
 US 321 (DEERFIELD RD)
 PROJECT ID P037076
 404 PERMIT DRAWINGS
 SCALE: N.T.S. SHEET 112 OF 114

COUNTY	ROUTE NO.	ROUTE NAME	SHEET NO.
JASPER	US 321	DEERFIELD RD.	113

**US 321 (DEERFIELD RD)
STATION 530+00.00**



75FT RIGHT OF WAY



WETLAND PERMANENT FILL IMPACT

PREPARED BY:



Stantec Consulting Services
4969 Centre Pointe Drive, Suite 200
North Charleston, SC 29418
Tel: 843.740.7700
Fax: 843.740.7707
www.stantec.com

4			
3			
2			
1			
REV. NO.	BY	DATE	DESCRIPTION OF REVISION
STANTEC PROJECT NUMBER: 171002130			
DATE: 08/28/2020			
SCDOT PIN: 41446			

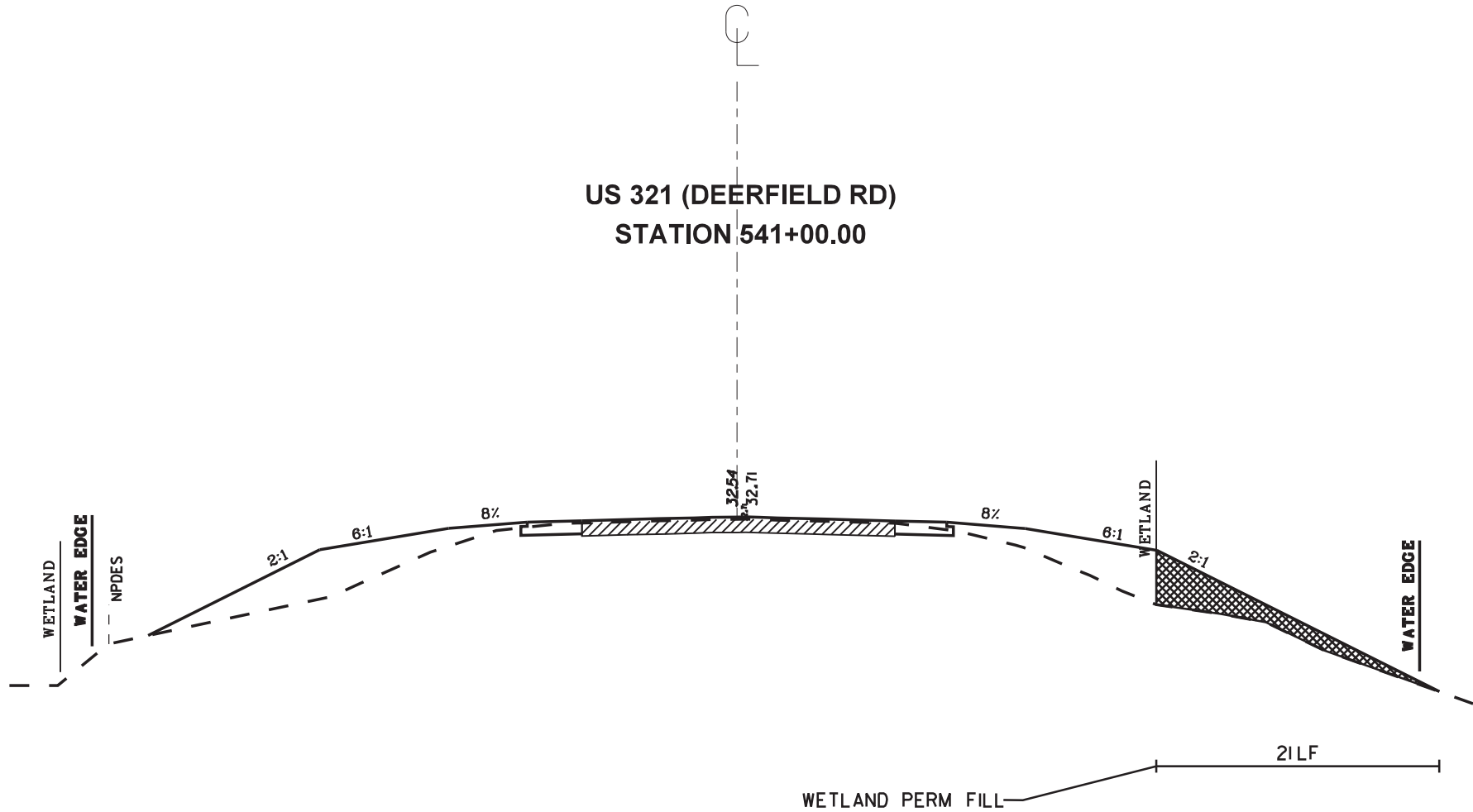
APPLICATION BY: **SCDOT**
SOUTH CAROLINA DEPARTMENT OF TRANSPORTATION

JASPER COUNTY
US 321 (DEERFIELD RD)
PROJECT ID P037076
404 PERMIT DRAWINGS

SCALE: N.T.S. SHEET 113 OF 114

COUNTY	ROUTE NO.	ROUTE NAME	SHEET NO.
JASPER	US 321	DEERFIELD RD.	114

**US 321 (DEERFIELD RD)
STATION 541+00.00**



75FT RIGHT OF WAY



WETLAND PERMANENT FILL IMPACT

PREPARED BY:



Stantec Consulting Services
4969 Centre Pointe Drive, Suite 200
North Charleston, SC 29418
Tel: 843.740.7700
Fax: 843.740.7707
www.stantec.com

4			
3			
2			
1			
REV. NO.	BY	DATE	DESCRIPTION OF REVISION
STANTEC PROJECT NUMBER: 171002130			
DATE: 08/28/2020			
SCDOT PIN: 41446			

APPLICATION BY: **SCDOT**
SOUTH CAROLINA DEPARTMENT OF TRANSPORTATION
JASPER COUNTY
US 321 (DEERFIELD RD)
PROJECT ID P037076
404 PERMIT DRAWINGS
SCALE: N.T.S. SHEET 114 OF 114