

JOINT
PUBLIC NOTICE

CHARLESTON DISTRICT, CORPS OF ENGINEERS
1835 Assembly Street, Room 865 B-1
Columbia, South Carolina 29201

and
THE S.C. DEPARTMENT OF HEALTH AND ENVIRONMENTAL CONTROL
Water Quality Certification and Wetlands Section
2600 Bull Street
Columbia, South Carolina 29201

REGULATORY DIVISION
Refer to: P/N SAC-2016-01508

December 13, 2017

Pursuant to Section 10 of the Rivers and Harbors Act of 1899 (33 U.S.C. 403) and Sections 401 and 404 of the Clean Water Act (33 U.S.C. 1341), an application has been submitted to the Department of the Army and the S.C. Department of Health and Environmental Control by

South Carolina Dept. of Transportation
Attn.: Mr. Chris Beckham
P.O. Box 191
Columbia, South Carolina 29202

for a permit to place fill in waters of the U.S. to widening a 7.5 mile long segment of Alligator Road (S-107) in Florence County in

tributaries to Forest Lake, tributaries to Middle Swamp, Alligator Branch, and wetlands adjacent to these waters

at a location on and along Alligator Road (S-107) from the intersection of Alligator Road and U.S. 76 to the intersection of Alligator Road and U.S. 52 in Florence County, South Carolina (Latitude: 34.150212 °N, Longitude: -79.829382 °W), on Florence West, SC USGS quadrangle.

In order to give all interested parties an opportunity to express their views

NOTICE

is hereby given that written statements regarding the proposed work will be received by the **Corps** until

15 Days from the Date of this Notice,

and **SCDHEC** will receive written statements regarding the proposed work until

30 Days from the Date of this Notice

from those interested in the activity and whose interests may be affected by the proposed work.

The proposed work consists of widening a 7.5 mile segment of Alligator Road from the

intersection of Alligator Road and U.S. 76 to the intersection of Alligator Road and U.S. 52 that includes construction of a three lane section roadway from the intersection of U.S. 76 to Lynn Drive (approximately 3.5 miles) and the construction of a five lane section roadway from Lynn Drive to U.S. 52 (approximately 4 miles). This will include widening of the existing roadway on an alignment that is symmetrical to the existing roadway. In detail, this project will include the placement of fill/structures within 1.26 acres of wetlands, mechanical clearing of 0.46 acres of wetlands, and the placement of fill/structures/rock armor in a total of 1,326 linear feet of tributaries.

The applicant has proposed to mitigate for impacts to wetlands and/or waters of the United States by debiting 18.36 wetland credits and 6,838 stream credits from the Lynches River Mitigation Site. The project purpose is to improve transportation efficiency. SCDOT indicates in the permit application that the project is needed to accommodate existing and future traffic volumes on Alligator Road, and to enhance local connectivity around the City of Florence.

NOTE: This public notice and associated plans are available on the Corps' website at:
<http://www.sac.usace.army.mil/Missions/Regulatory/PublicNotices> .

The District Engineer has concluded that the discharges associated with this project, both direct and indirect, should be reviewed by the South Carolina Department of Health and Environmental Control in accordance with provisions of Section 401 of the Clean Water Act. As such, this notice constitutes a request, on behalf of the applicant, for certification that this project will comply with applicable effluent limitations and water quality standards. This activity may also require evaluation for compliance with the S. C. Construction in Navigable Waters Permit Program. State review, permitting and certification is conducted by the S. C. Department of Health and Environmental Control. The District Engineer will not process this application to a conclusion until such certifications are received. The applicant is hereby advised that supplemental information may be required by the State to facilitate the review.

This notice initiates the Essential Fish Habitat (EFH) consultation requirements of the Magnuson-Stevens Fishery Conservation and Management Act. Implementation of the proposed project would impact **1.72** acres of estuarine substrates and emergent wetlands utilized by various life stages of species comprising the shrimp, and snapper-grouper management complexes. The District Engineer's initial determination is that the proposed action would not have a substantial individual or cumulative adverse impact on EFH or fisheries managed by the South Atlantic Fishery Management Council and the National Marine Fisheries Service (NMFS). The District Engineer's final determination relative to project impacts and the need for mitigation measures is subject to review by and coordination with the NMFS.

Pursuant to the Section 7 of the Endangered Species Act of 1973 (as amended), the Corps has reviewed the project area, examined all information provided by the applicant, and the District Engineer has determined that the project is not likely to adversely affect any Federally endangered, threatened, or proposed species or result in the destruction or adverse modification of designated or proposed critical habitat. This public notice serves as a request for written concurrence from the U.S. Fish and Wildlife Service and/or the National Marine Fisheries Service on this determination.

Pursuant to Section 106 of the National Historic Preservation Act (NHPA), this public notice also constitutes a request to Indian Tribes to notify the District Engineer of any historic properties of religious and cultural significance to them that may be affected by the proposed undertaking.

In accordance with Section 106 of the NHPA, the District Engineer has consulted South Carolina ArchSite (GIS), for the presence or absence of historic properties (as defined in 36 C.F.R. 800.16)(1)(1)), and has initially determined that no historic properties are present; therefore, there will be no effect on historic properties. To ensure that other historic properties that the District Engineer is not aware of are not overlooked, this public notice also serves as a request to the State Historic Preservation Office and any other interested parties to provide any information they may have with regard to historic properties. This public notice serves as a request for concurrence within 30 days from the SHPO (and/or Tribal Historic Preservation Officer).

The District Engineer's final eligibility and effect determination will be based upon coordination with the SHPO and/or THPO, as appropriate and required and with full consideration given to the proposed undertaking's potential direct and indirect effects on historic properties within the Corps-identified permit area.

Any person may request, in writing, within the comment period specified in this notice, that a public hearing be held to consider this application. Requests for a public hearing shall state, with particularity, the reasons for holding a public hearing.

The decision whether to issue a permit will be based on an evaluation of the probable impact including cumulative impacts of the activity on the public interest and will include application of the guidelines promulgated by the Administrator, Environmental Protection Agency (EPA), under authority of Section 404(b) of the Clean Water Act. That decision will reflect the national concern for both protection and utilization of important resources. The benefit which reasonably may be expected to accrue from the project must be balanced against its reasonably foreseeable detriments. All factors which may be relevant to the project will be considered including the cumulative effects thereof; among those are conservation, economics, aesthetics, general environmental concerns, wetlands, historic properties, fish and wildlife values, flood hazards, flood plain values, land use, navigation, shoreline erosion and accretion, recreation, water supply and conservation, water quality, energy needs, safety, food and fiber production and, in general, the needs and welfare of the people. A permit will be granted unless the District Engineer determines that it would be contrary to the public interest. In cases of conflicting property rights, the Corps cannot undertake to adjudicate rival claims.

The Corps is soliciting comments from the public; Federal, state, and local agencies and officials; Indian Tribes; and other interested parties in order to consider and evaluate the impacts of this activity. Any comments received will be considered by the Corps to determine whether to issue, modify, condition or deny a permit for this project. To make this decision, comments are used to assess impacts on endangered species, historic properties, water quality, general environmental effects, and the other public interest factors listed above. Comments are used in the preparation of an Environmental Assessment and/or an Environmental Impact Statement pursuant to the National Environmental Policy Act. Comments are also used to determine the need for a public hearing and to determine the overall public interest of the activity.

REGULATORY DIVISION

December 13, 2017

SAC-2016-01508, SCDOT Alligator Road (S-107) Widening Project in Florence County

Please submit comments in writing, identifying the project of interest by public notice number, SAC 2016-01508 to the following address:

**U.S. Army Corps of Engineers
ATTN: REGULATORY DIVISION
1835 Assembly Street, Room 865 B-1
Columbia, South Carolina 29201**

If there are any questions concerning this public notice, please contact Stephen A. Brumagin, Project Manager, at (803) 253-3445.



Legend

— Project Boundary

Sources: Esri, HERE, DeLorme, USGS, Intermap, INCREMENT P, NRCan, Esri Japan, METI, Esri China (Hong Kong), Esri Korea, Esri (Thailand), MapmyIndia, NGCC, © OpenStreetMap contributors, and the GIS User Community


Prepared:
6/19/2017

By:



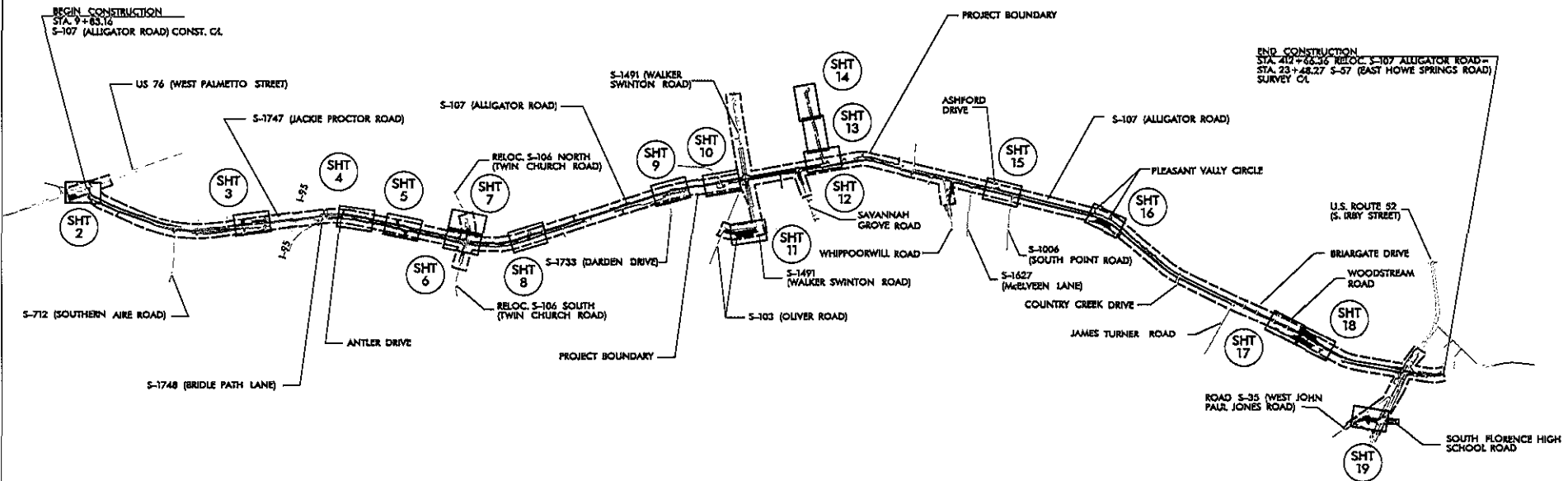
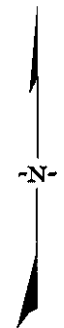
Figure 1: Project Location

**Alligator Road Widening
Florence, SC**



STREAM IMPACTS OVERVIEW				WETLAND IMPACTS OVERVIEW					
SHEET	TRIBUTARY	PERMANENT	LENGTH (FT)	SHEET	WETLAND	CUT/FILL		CLEARING	
						AC	SF	AC	SF
3	1	ARMOR	39	3	B	0.007	302	0.020	855
3	1	CULVERT	55	5	C	0.085	3,697	0.040	1,700
4	6	ARMOR	24	11	G	0.174	7,591	0.121	5,256
4	6	CULVERT	52	16	D	0.066	4,115	0.019	813
4	6	CUT/FILL	637	17	E	0.036	1,867	0.018	777
6	2	ARMOR	30	17	E			0.000	5
6	2	CULVERT	60	18	E	0.492	21,396	0.223	9,879
8	3	ARMOR	39	19	F	0.370	16,102	0.016	672
8	3	CULVERT	42						
9	7	ARMOR	44						
9	7	PIPE	183						
10	4	ARMOR	39						
10	4	CULVERT	29						
15	5	ARMOR	34						
15	5	CULVERT	19						
		TOTAL	1,328		TOTAL	1.259	54,790	0.457	19,757

SHEETS 1, 7, 12, 13, AND 14 HAD NO STREAM OR WETLAND IMPACTS



I:\PROJECTS\2017\0042321\S-107\Drawings\Sheet\p01.dwg
 10/24/2017 10:45:00 AM
 User: jkennedy

SCDOT PROJECT ID: 0042321
S-107 (ALLIGATOR ROAD) WIDENING FROM
US 76 TO US 52 FLORENCE COUNTY
 DATE: OCT 24, 2017

SHEET: 1

PERMIT DRAWING
OVERVIEW MAP

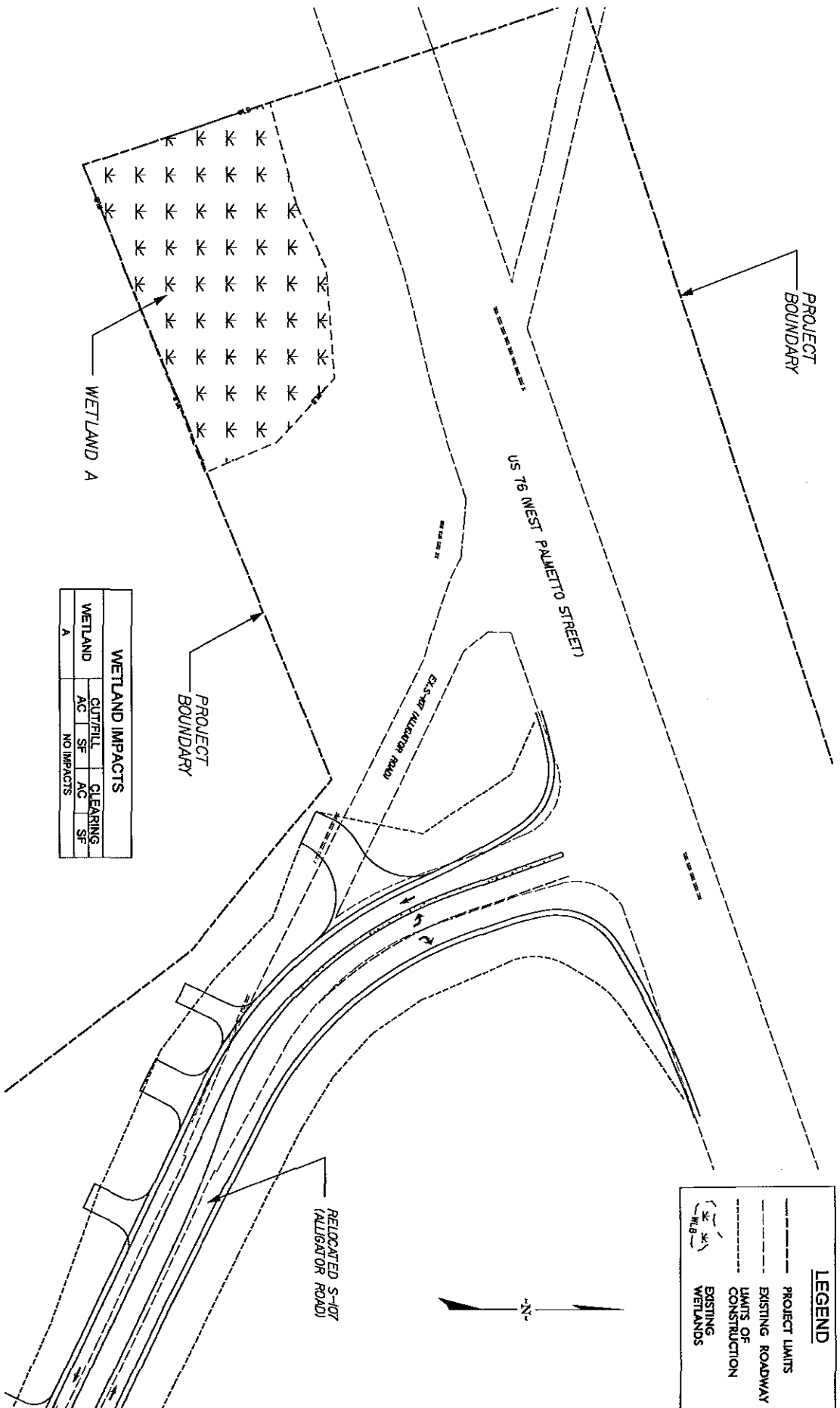
NOT TO SCALE



ICA Engineering, Inc.
 5121 Kingdom Way,
 Suite 100
 Raleigh, NC 27607
 NC License No: F-0258

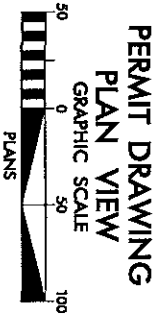
SCDOT PROJECT ID: 0042321
 S-107 (ALLIGATOR ROAD) WIDENING FROM
 US 76 TO US 52 FLORENCE COUNTY
 DATE: OCT 19, 2017

SHEET: 2



WETLAND IMPACTS			
WETLAND	CUT/FILL	CL. EARING	
WETLAND A	AC	SF	AC
			SF
			NO IMPACTS

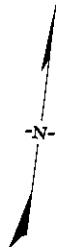
LEGEND	
---	PROJECT LIMITS
---	EXISTING ROADWAY
---	LIMITS OF CONSTRUCTION
(X, X)	EXISTING WETLANDS
(X, X)	WLB



H2R | **ICA**
 ICA Engineering, Inc.
 5121 Kingdom Way,
 Suite 100
 Raleigh, NC 27607
 NC License No.: F-0258

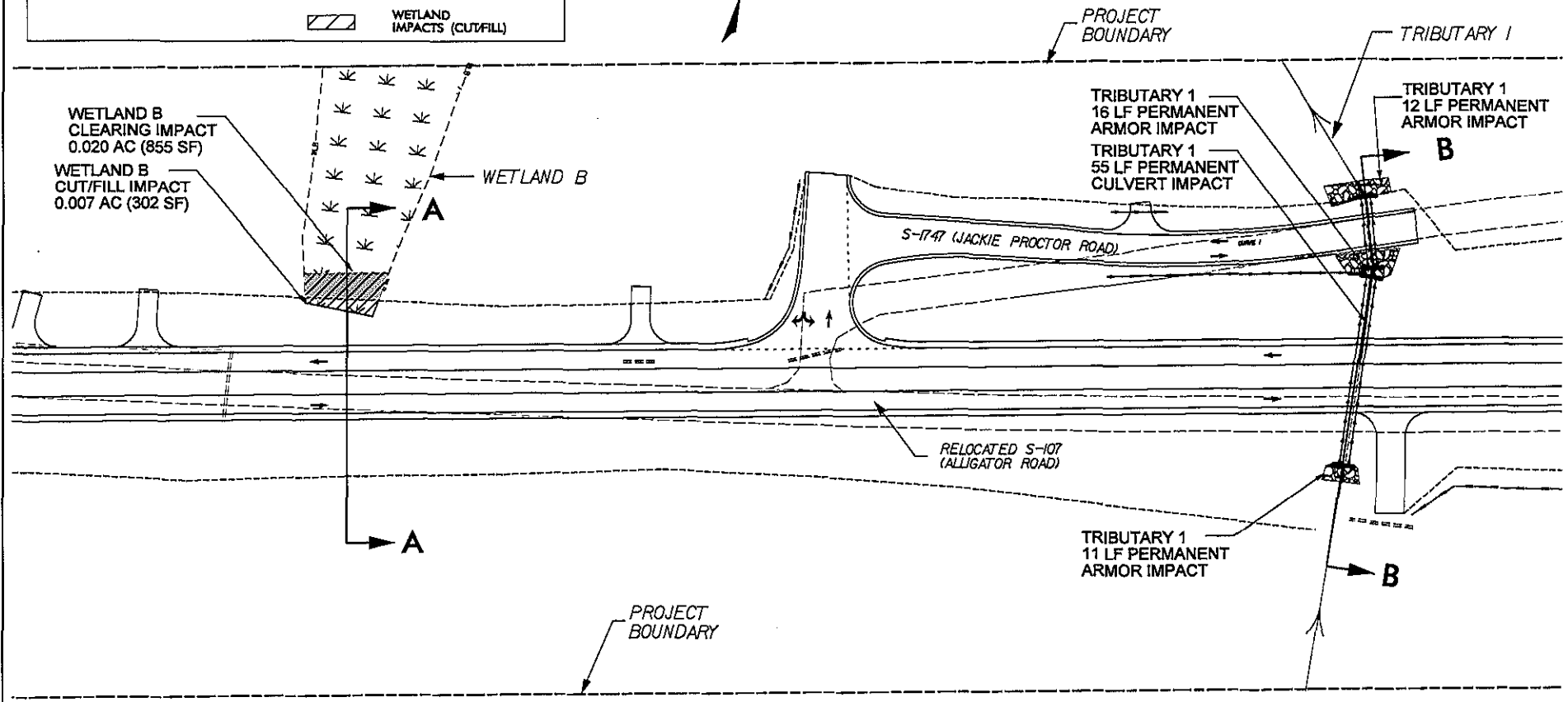
LEGEND

- PROJECT LIMITS
- EXISTING ROADWAY
- LIMITS OF CONSTRUCTION
- (*) EXISTING WETLANDS
- ▨ PROPOSED OUTLET PROTECTION
- PROPOSED HEADWALL/ ENDWALL
- PROPOSED DRAINAGE PIPE
- ▨ WETLAND IMPACTS (CLEARING)
- ▨ WETLAND IMPACTS (CUT/FILL)



WETLAND	CUT/FILL		CLEARING	
	AC	SF	AC	SF
B	0.007	302	0.020	855
TOTAL	0.007	302	0.020	855

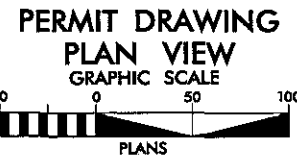
STREAM IMPACTS		
TRIBUTARY	PERMANENT	LENGTH (FT)
1	ARMOR	10
1	ARMOR	16
1	ARMOR	12
1	CULVERT	55
1	ARMOR	11
TOTAL		104



SCDOT PROJECT ID: 0042321
 S-107 (ALLIGATOR ROAD) WIDENING FROM
 US 76 TO US 52 FLORENCE COUNTY

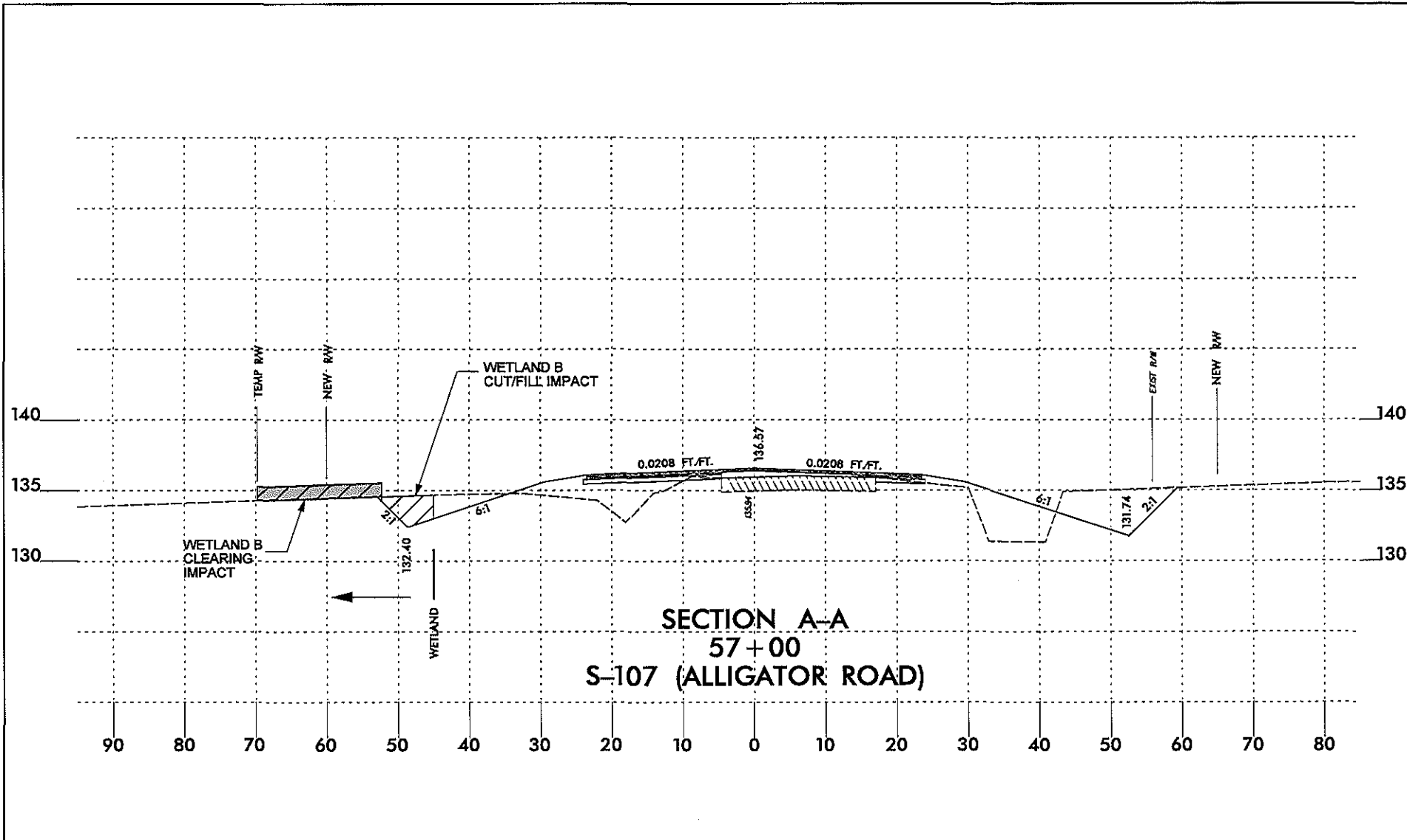
DATE: OCT 19, 2017

SHEET: 3



ICA Engineering, Inc.
 5121 Kingdom Way,
 Suite 100
 Raleigh, NC 27607
 NC License No: F-0258

Project: Alligator Road SCDOT Permit V Permit Drawing: 0042321_03.dwg



SECTION A-A
 57+00
 S-107 (ALLIGATOR ROAD)

SCDOT PROJECT ID: 0042321
 S-107 (ALLIGATOR ROAD) WIDENING FROM
 US 76 TO US 52 FLORENCE COUNTY

DATE: OCT 19, 2017

SHEET: 3A

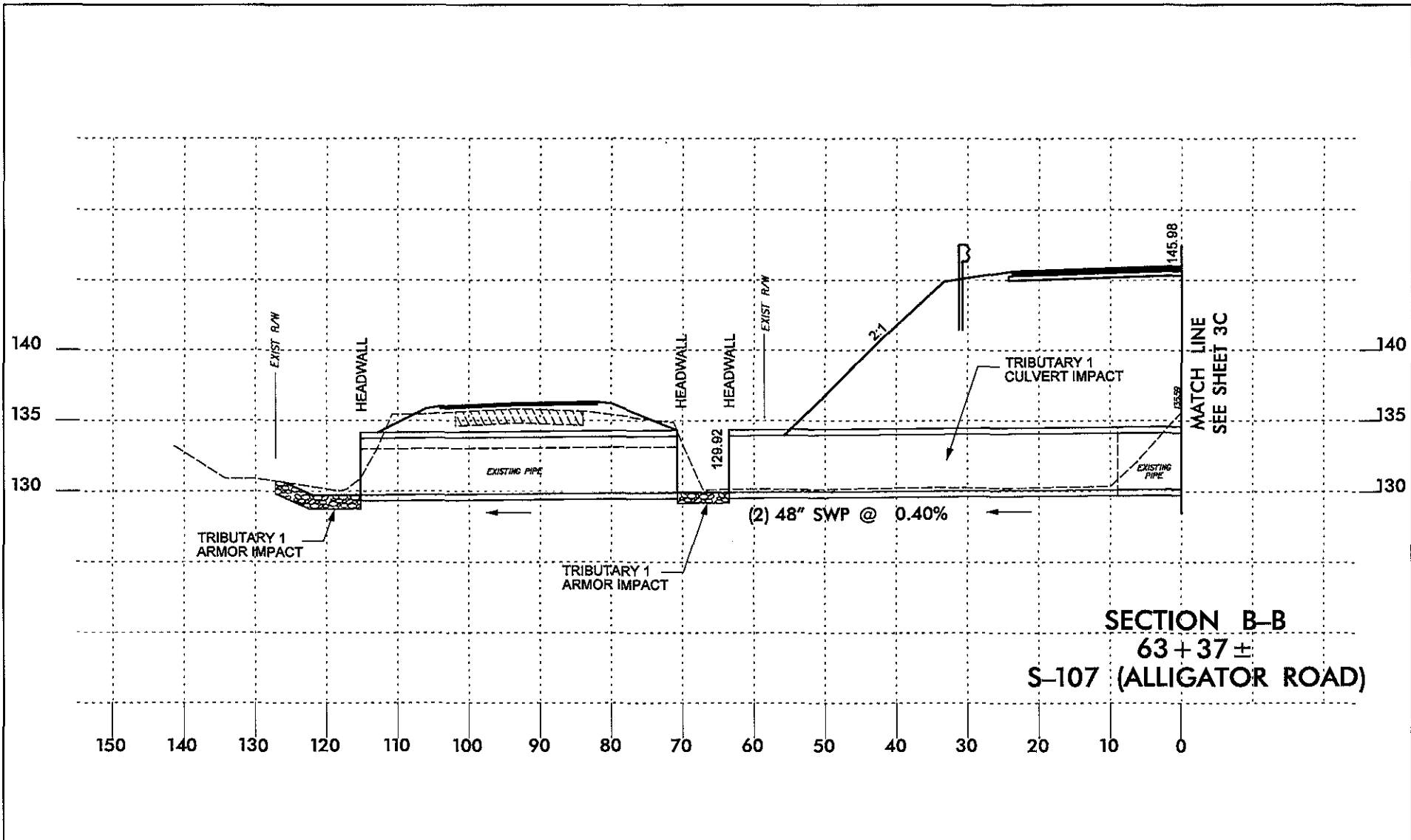
PERMIT DRAWING
 CROSS-SECTION VIEW

VERT. 1" = 20'
 HORIZ. 1" = 20'



ICA Engineering, Inc.
 5121 Kingdom Way,
 Suite 100
 Raleigh, NC 27607
 NC License No: F-0258

1/13/2017
 6:43:35 AM
 S:\pdr\170812\Road-SCV\Permit\Permit_Drawing\Sheet3A.dwg



SECTION B-B
63 + 37 ±
S-107 (ALLIGATOR ROAD)

SCDOT PROJECT ID: 0042321
 S-107 (ALLIGATOR ROAD) WIDENING FROM
 US 76 TO US 52 FLORENCE COUNTY

DATE: OCT 19, 2017

SHEET: 3B

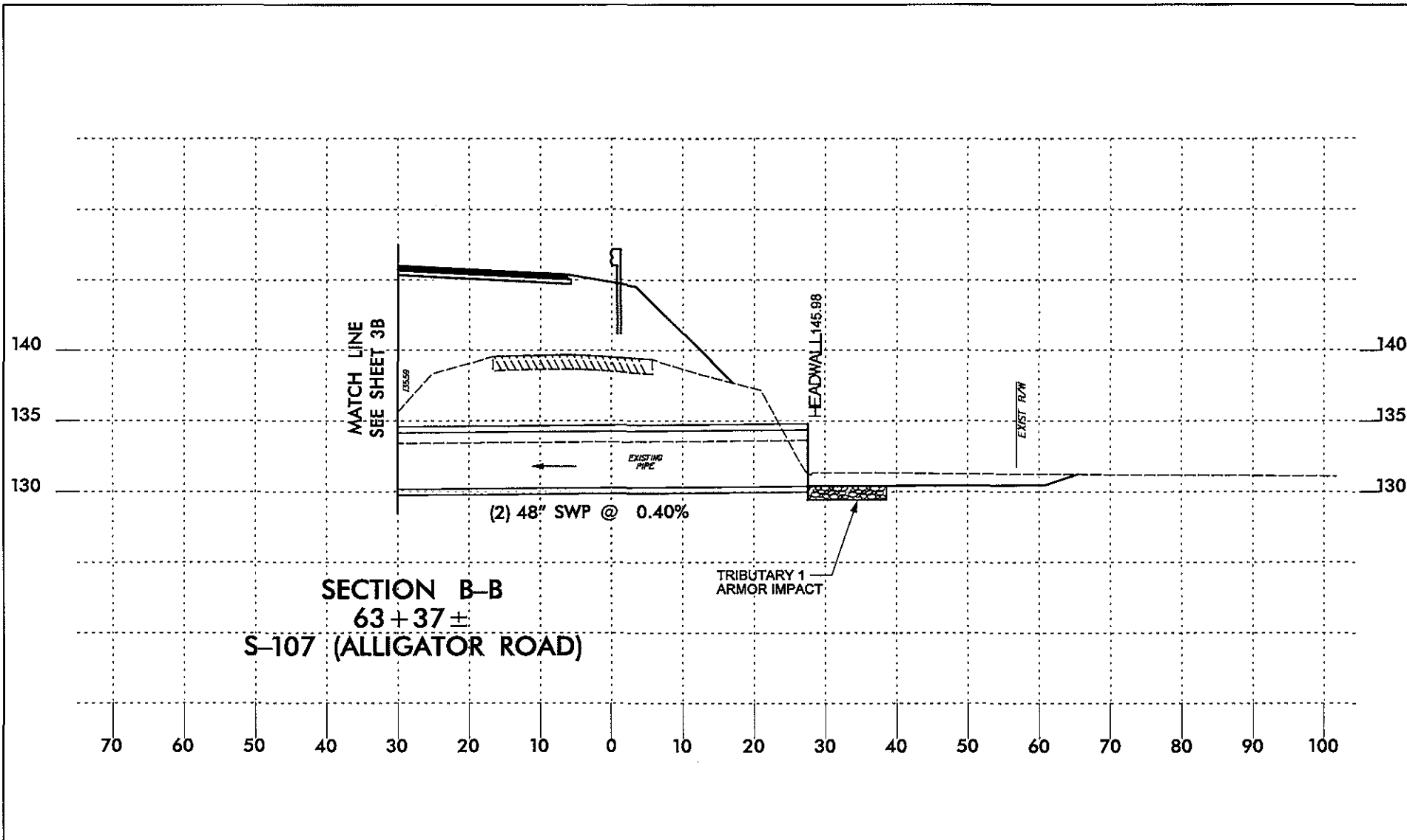
PERMIT DRAWING
CROSS-SECTION VIEW

VERT. 1" = 20'
 HORIZ. 1" = 20'



ICA Engineering, Inc.
 5121 Kingdom Way,
 Suite 100
 Raleigh, NC 27607
 NC License No: F-0258

I:\02071
 S-107
 S-107-Permit
 Road-SCDOT\Permit\Drawings\Sheet3B.dwg



SECTION B-B
63+37 ±
S-107 (ALLIGATOR ROAD)

SCDOT PROJECT ID: 0042321
 S-107 (ALLIGATOR ROAD) WIDENING FROM
 US 76 TO US 52 FLORENCE COUNTY

DATE: OCT 19, 2017

SHEET: 3C

PERMIT DRAWING
CROSS-SECTION VIEW

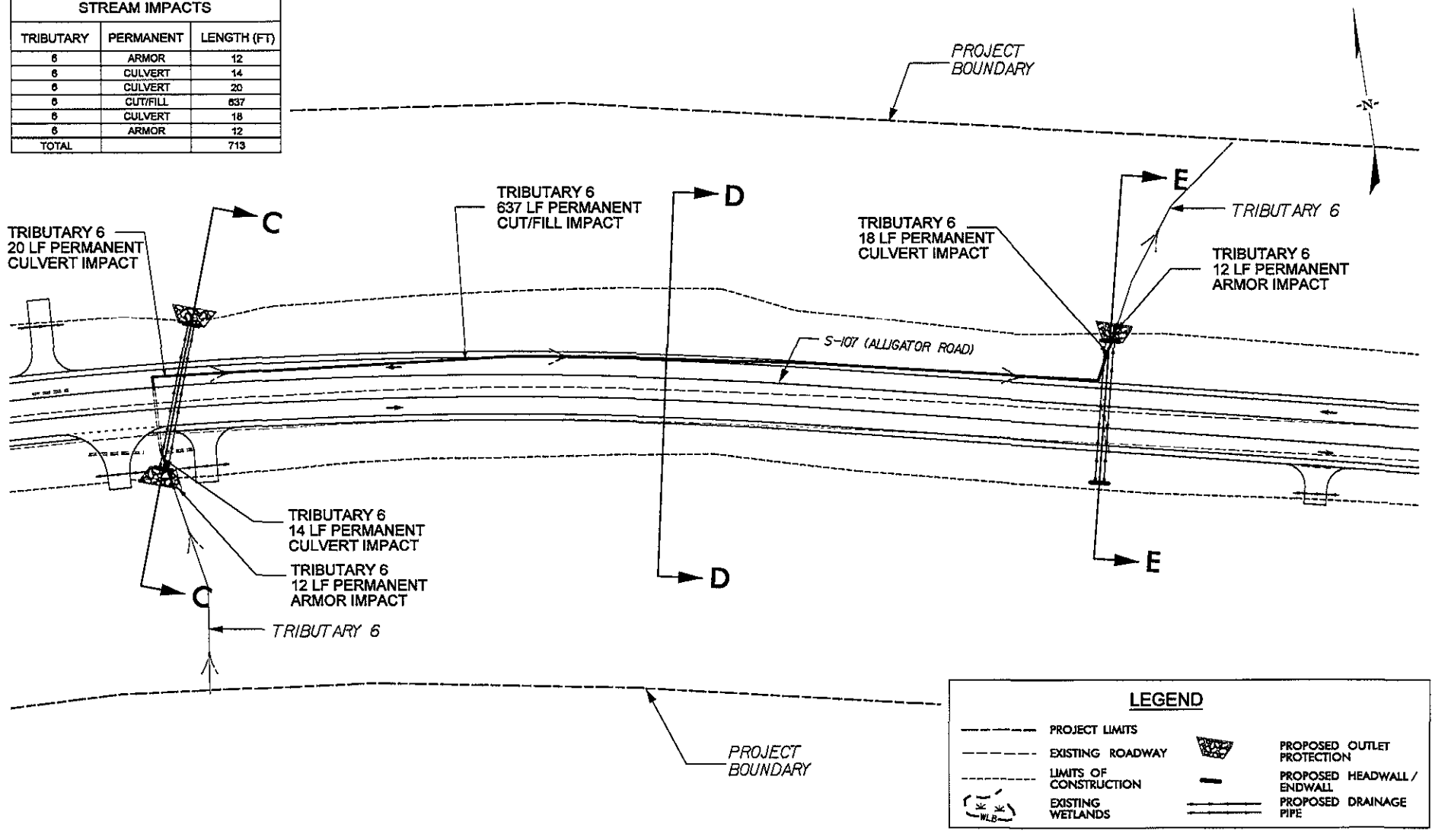
VERT. 1" = 20'
 HORIZ. 1" = 20'



ICA Engineering, Inc.
 5121 Kingdom Way,
 Suite 100
 Raleigh, NC 27607
 NC License No: F-0258

1/10/2017 5:46:36 AM Road-SCVPermit\Permit_Drawing\Sheet3c.dwg

STREAM IMPACTS		
TRIBUTARY	PERMANENT	LENGTH (FT)
6	ARMOR	12
6	CULVERT	14
6	CULVERT	20
6	CUT/FILL	637
6	CULVERT	18
6	ARMOR	12
TOTAL		713

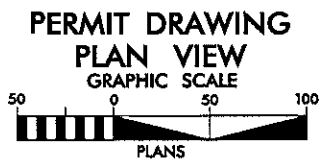


LEGEND			
	PROJECT LIMITS		PROPOSED OUTLET PROTECTION
	EXISTING ROADWAY		PROPOSED HEADWALL / ENDWALL
	LIMITS OF CONSTRUCTION		PROPOSED DRAINAGE PIPE
	EXISTING WETLANDS		

SCDOT PROJECT ID: 0042321
 S-107 (ALLIGATOR ROAD) WIDENING FROM
 US 76 TO US 52 FLORENCE COUNTY

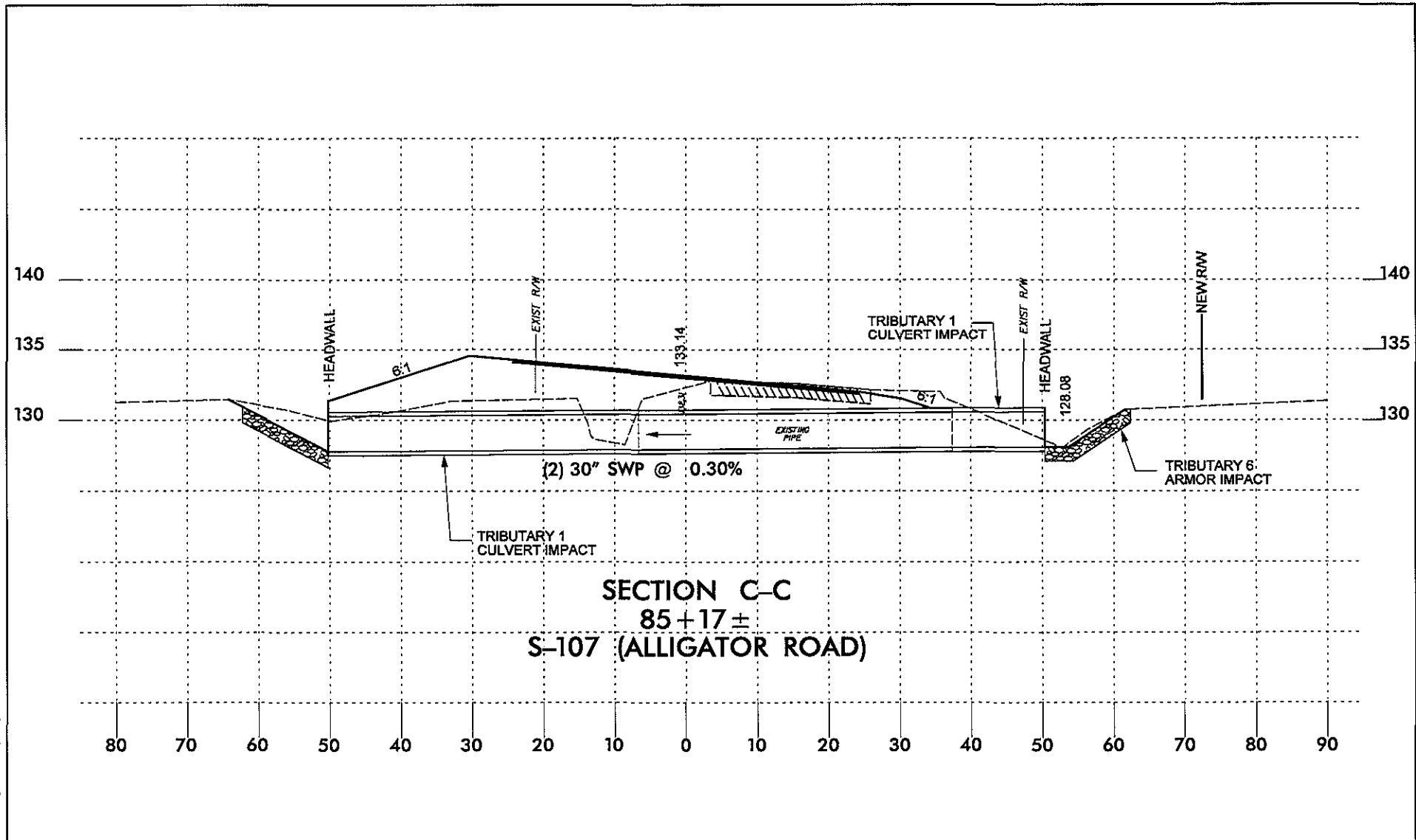
DATE: OCT 19, 2017

SHEET: 4



ICA Engineering, Inc.
 5121 Kingdom Way,
 Suite 100
 Raleigh, NC 27607
 NC License No: F-0258

1/10/2017
 10:48:33 AM
 Road-SCPermit\Permit-Drawing\Sheet4.dwg



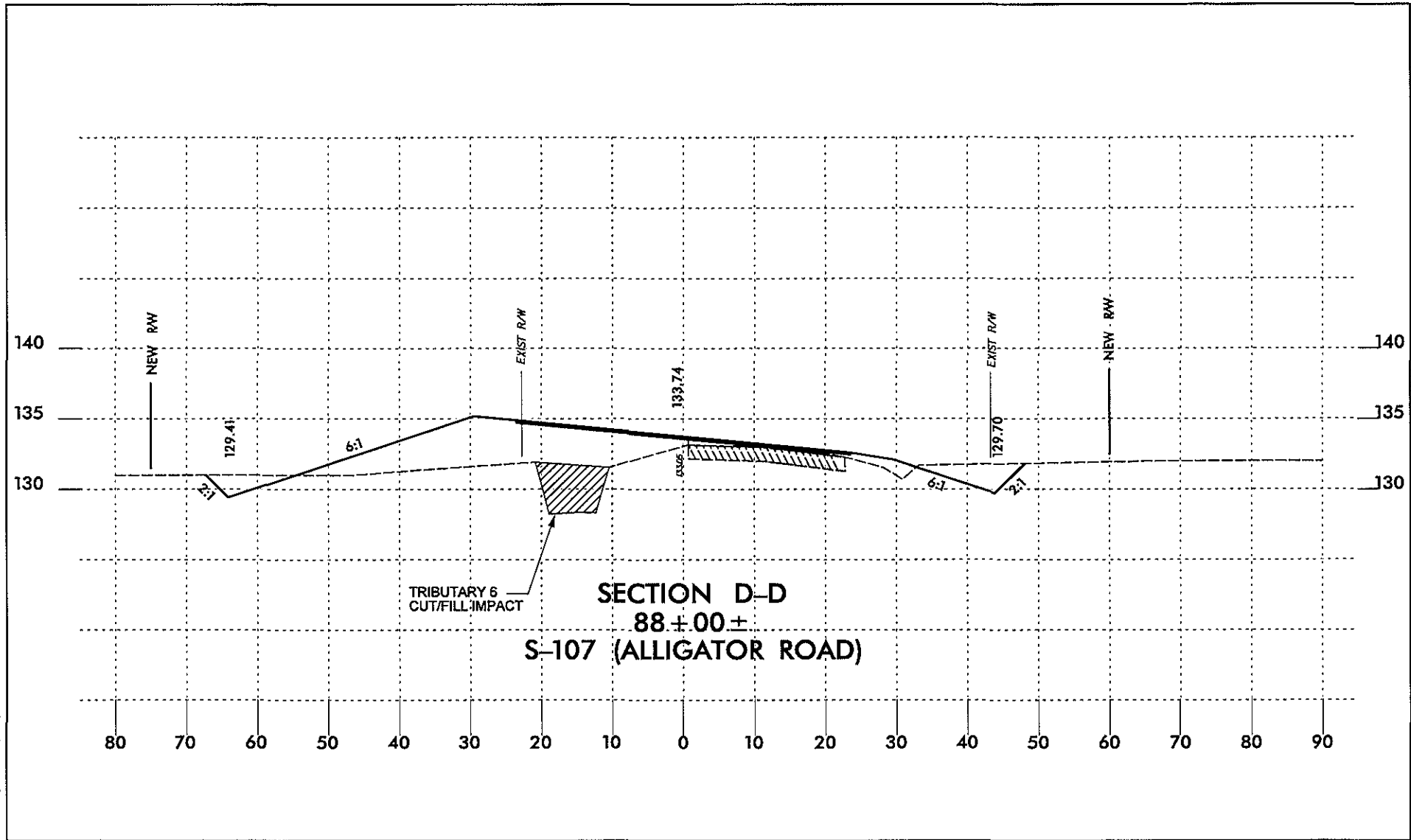
I:\02\17\17082\17082.dwg, Road-SV\Permit\Permit.Dwg, ICA\17082.dwg

SCDOT PROJECT ID: 0042321
 S-107 (ALLIGATOR ROAD) WIDENING FROM
 US 76 TO US 52 FLORENCE COUNTY
 DATE: OCT 19, 2017
 SHEET: 4A

PERMIT DRAWING
 CROSS-SECTION VIEW
 VERT. 1" = 20'
 HORIZ. 1" = 20'



 ICA Engineering, Inc.
 5121 Kingdom Way,
 Suite 100
 Raleigh, NC 27607
 NC License No: F-0258



ICA/SCDOT
 S:\Projects\Road\SCDOT\Permit\Drawings\Sheet4a.dwg

SCDOT PROJECT ID: 0042321
 S-107 (ALLIGATOR ROAD) WIDENING FROM
 US 76 TO US 52 FLORENCE COUNTY

DATE: OCT 19, 2017

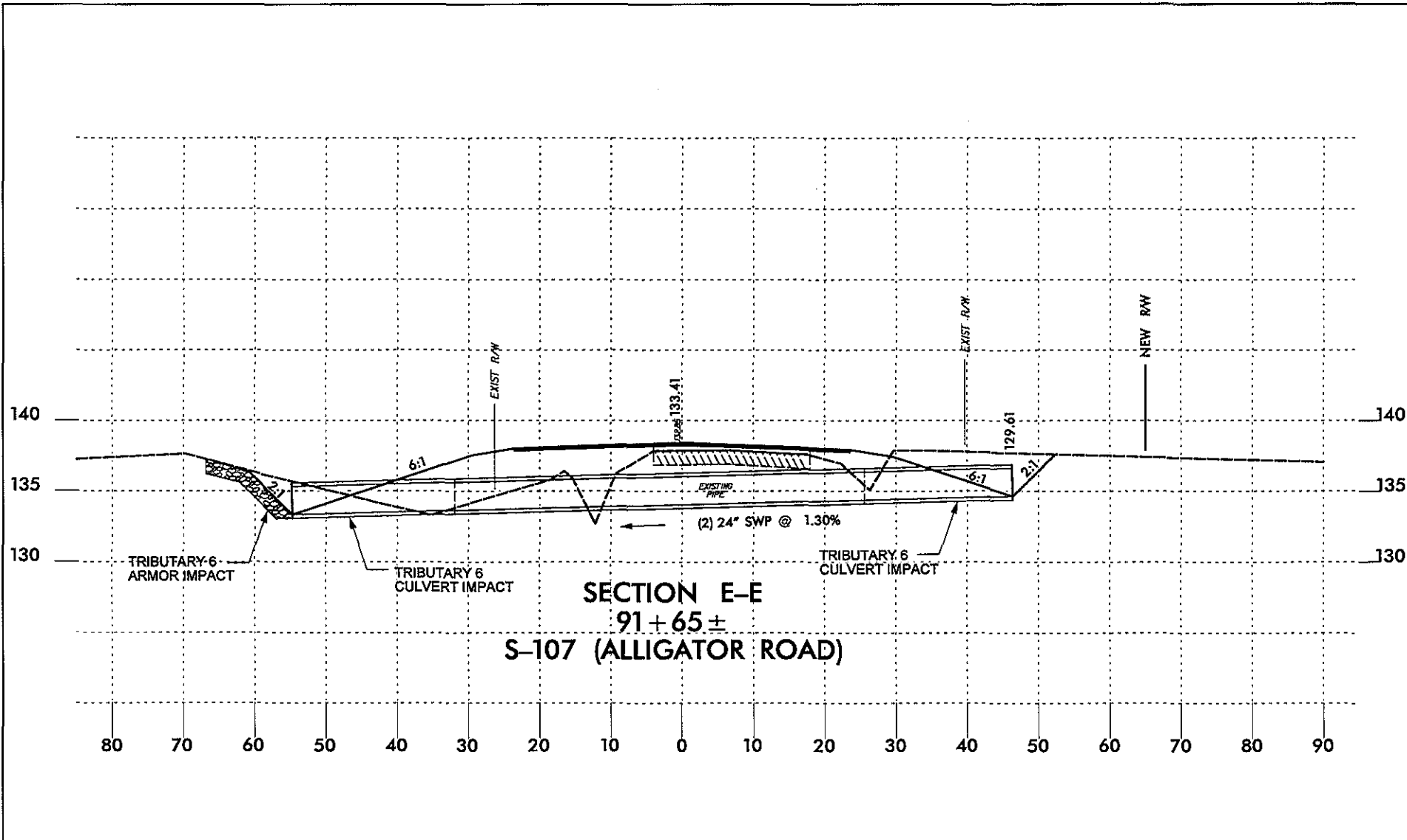
SHEET: 4B

PERMIT DRAWING
 CROSS-SECTION VIEW

VERT. 1" = 20'
 HORIZ. 1" = 20'



ICA Engineering, Inc.
 5121 Kingdom Way,
 Suite 100
 Raleigh, NC 27607
 NC License No: F-0258



SECTION E-E
91+65±
S-107 (ALLIGATOR ROAD)

SCDOT PROJECT ID: 0042321
 S-107 (ALLIGATOR ROAD) WIDENING FROM
 US 76 TO US 52 FLORENCE COUNTY

DATE: OCT 19, 2017

SHEET: 4C

PERMIT DRAWING
CROSS-SECTION VIEW

VERT. 1" = 20'
 HORIZ. 1" = 20'



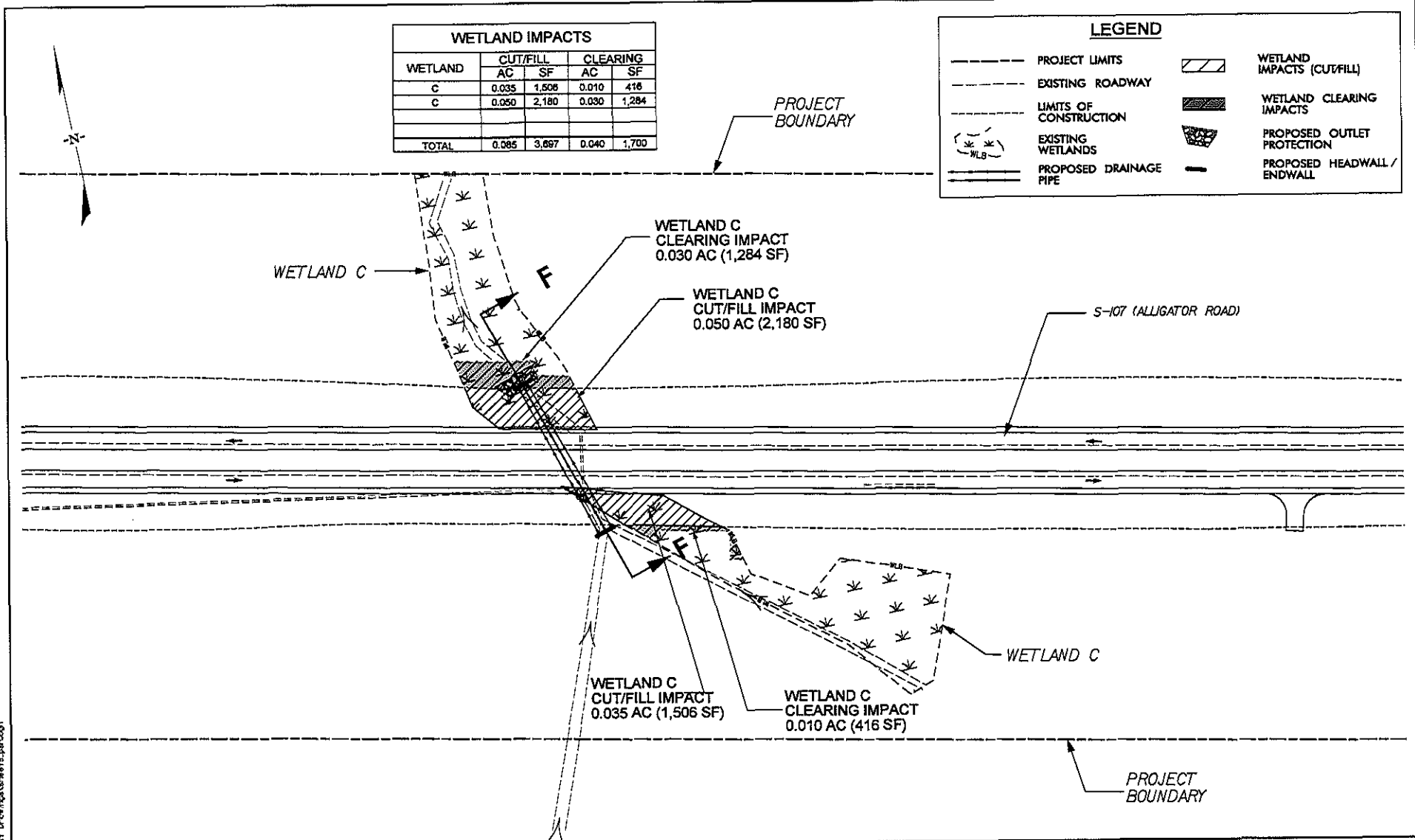
ICA Engineering, Inc.
 5121 Kingdom Way,
 Suite 100
 Raleigh, NC 27607
 NC License No: F-0258

PROJECT: S-107 (Alligator Road) Widening from US 76 to US 52 Florence County
 DRAWING: Road-Cross-Section-View-Permit-Drawing-Sheet-4C-04-07-17

WETLAND IMPACTS				
WETLAND	CUT/FILL		CLEARING	
	AC	SF	AC	SF
C	0.035	1,506	0.010	416
C	0.050	2,180	0.030	1,284
TOTAL	0.085	3,687	0.040	1,700

LEGEND

- PROJECT LIMITS
- EXISTING ROADWAY
- LIMITS OF CONSTRUCTION
- EXISTING WETLANDS
- PROPOSED DRAINAGE PIPE
- WETLAND IMPACTS (CUT/FILL)
- WETLAND CLEARING IMPACTS
- PROPOSED OUTLET PROTECTION
- PROPOSED HEADWALL / ENDWALL

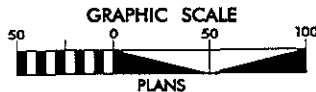


SCDOT PROJECT ID: 0042321
 S-107 (ALLIGATOR ROAD) WIDENING FROM
 US 76 TO US 52 FLORENCE COUNTY

DATE: OCT 19, 2017

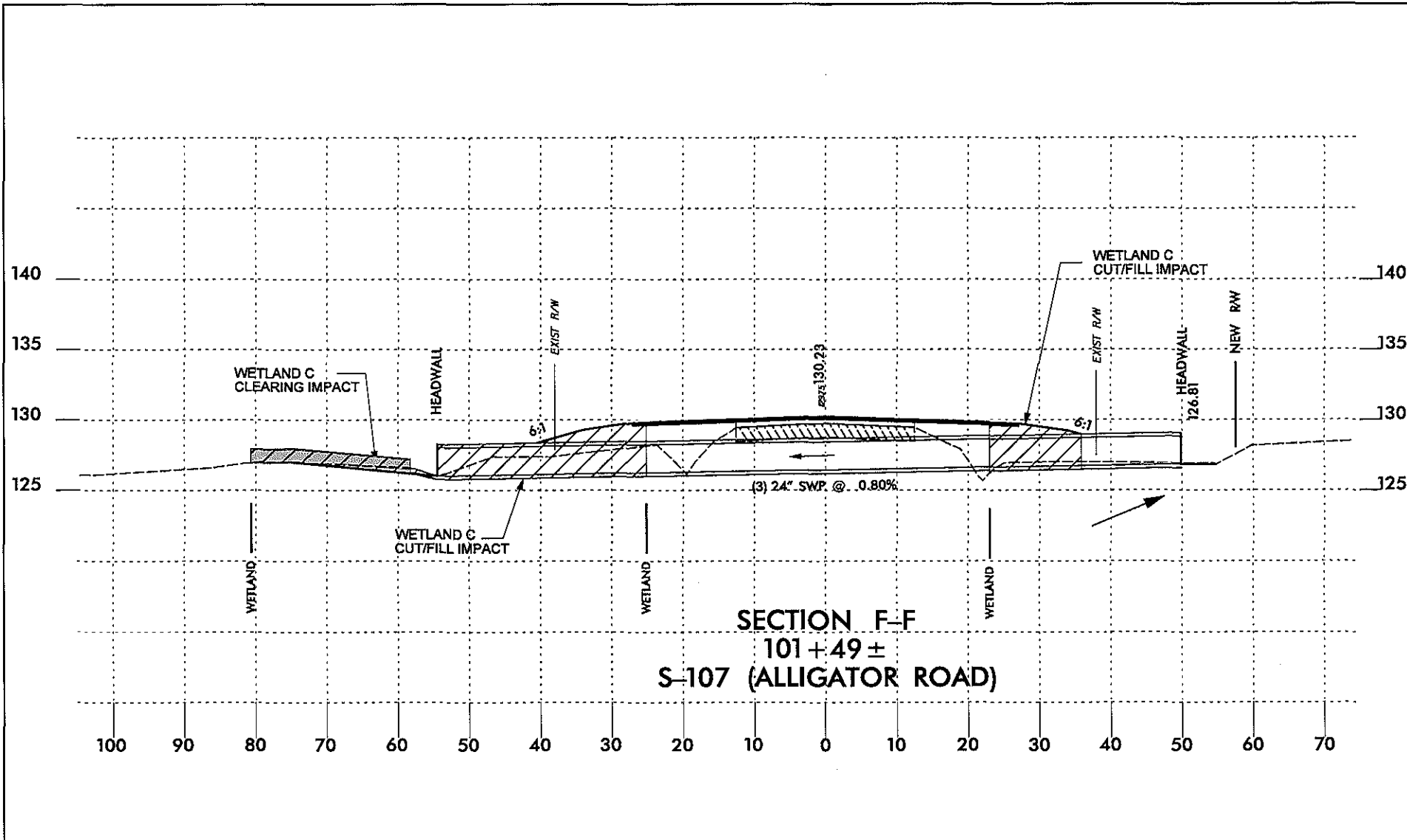
SHEET: 5

**PERMIT DRAWING
 PLAN VIEW**



ICA Engineering, Inc.
 5121 Kingdom Way,
 Suite 100
 Raleigh, NC 27607
 NC License No: F-0258

E:\02971
 E:\02971\4
 S-107 Alligator
 Road-SCUPermit\Permit_Drawing\Subsheet5.dwg



SECTION F-F
 101+49±
 S-107 (ALLIGATOR ROAD)

SCDOT PROJECT ID: 0042321
 S-107 (ALLIGATOR ROAD) WIDENING FROM
 US 76 TO US 52 FLORENCE COUNTY

DATE: OCT 19, 2017

SHEET: 5A

PERMIT DRAWING
 CROSS-SECTION VIEW

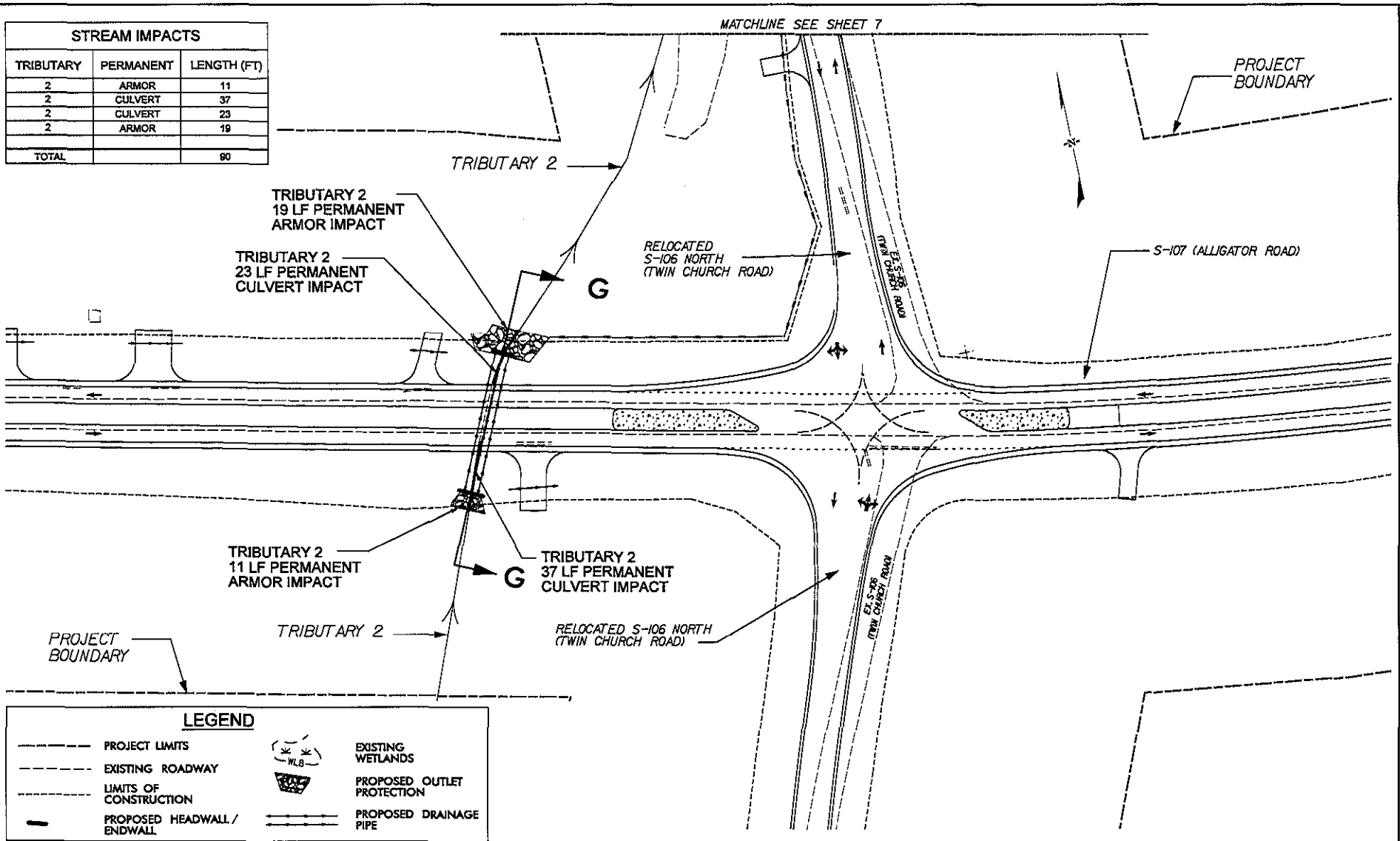
VERT. 1" = 20'
 HORIZ. 1" = 20'



ICA Engineering, Inc.
 5121 Kingdom Way,
 Suite 100
 Raleigh, NC 27607
 NC License No: F-0258

1/10/2017
 6:46:21 AM
 C:\projects\Roads\scdot\Permit\Drawings\Sheet5A.dwg

STREAM IMPACTS		
TRIBUTARY	PERMANENT	LENGTH (FT)
2	ARMOR	11
2	CULVERT	37
2	CULVERT	23
2	ARMOR	19
TOTAL		90



LEGEND	
	PROJECT LIMITS
	EXISTING ROADWAY
	LIMITS OF CONSTRUCTION
	PROPOSED HEADWALL / ENDWALL
	EXISTING WETLANDS
	PROPOSED OUTLET PROTECTION
	PROPOSED DRAINAGE PIPE

SCDOT PROJECT ID: 0042321
 S-107 (ALLIGATOR ROAD) WIDENING FROM
 US 76 TO US 52 FLORENCE COUNTY

DATE: OCT 19, 2017

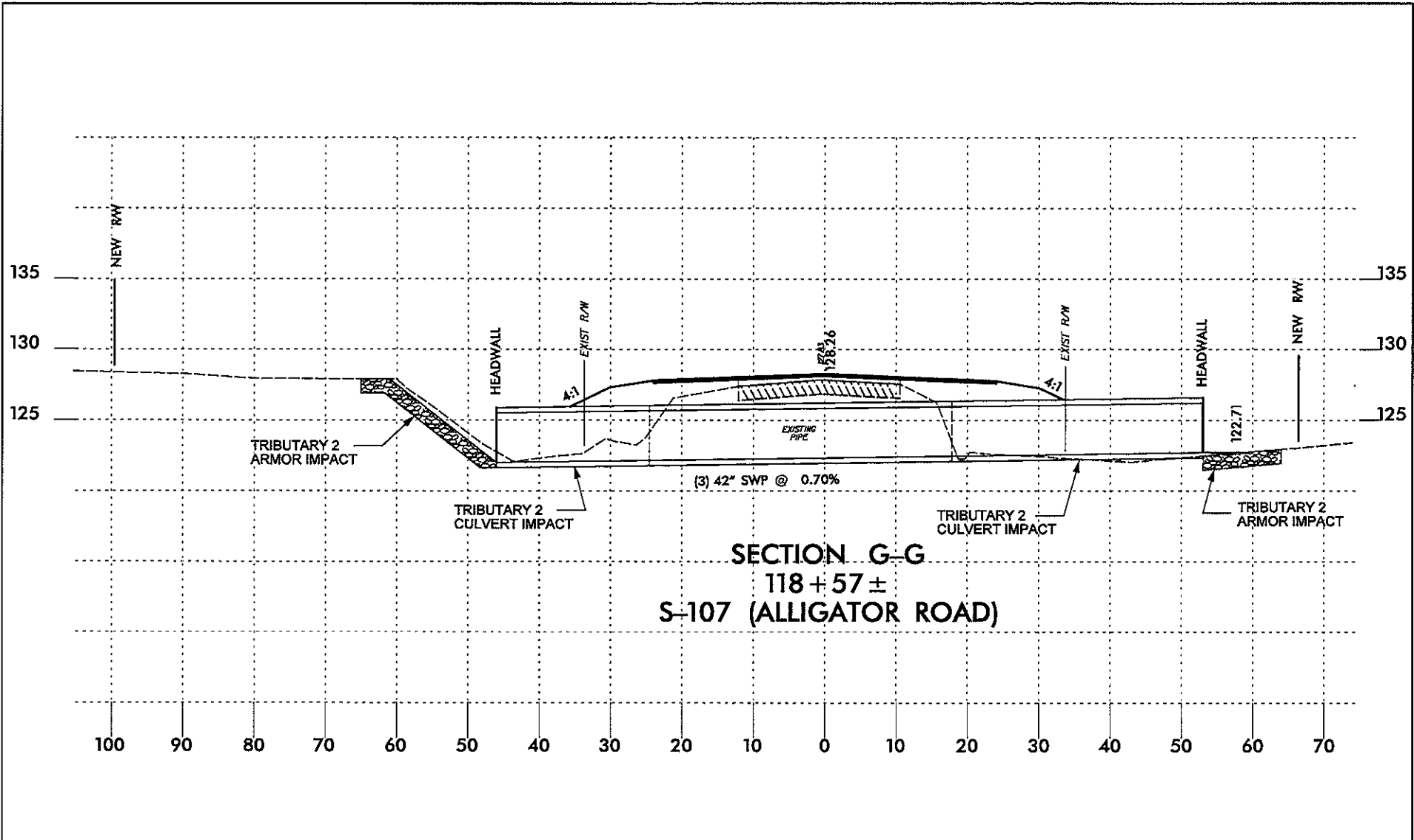
SHEET: 6

PERMIT DRAWING
 PLAN VIEW



ICA Engineering, Inc.
 5121 Kingdom Way,
 Suite 100
 Raleigh, NC 27607
 NC License No: F-0258

1/10/2017 8:54:41 AM Road-Scdot-Permit\NPermit-Drawing\shd616.psd



SECTION G-G
 118 + 57 ±
 S-107 (ALLIGATOR ROAD)

SCDOT PROJECT ID: 0042321
 S-107 (ALLIGATOR ROAD) WIDENING FROM
 US 76 TO US 52 FLORENCE COUNTY

DATE: OCT 19, 2017

SHEET: 6A

PERMIT DRAWING
 CROSS-SECTION VIEW


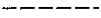





VERT. 1" = 20'
 HORIZ. 1" = 20'

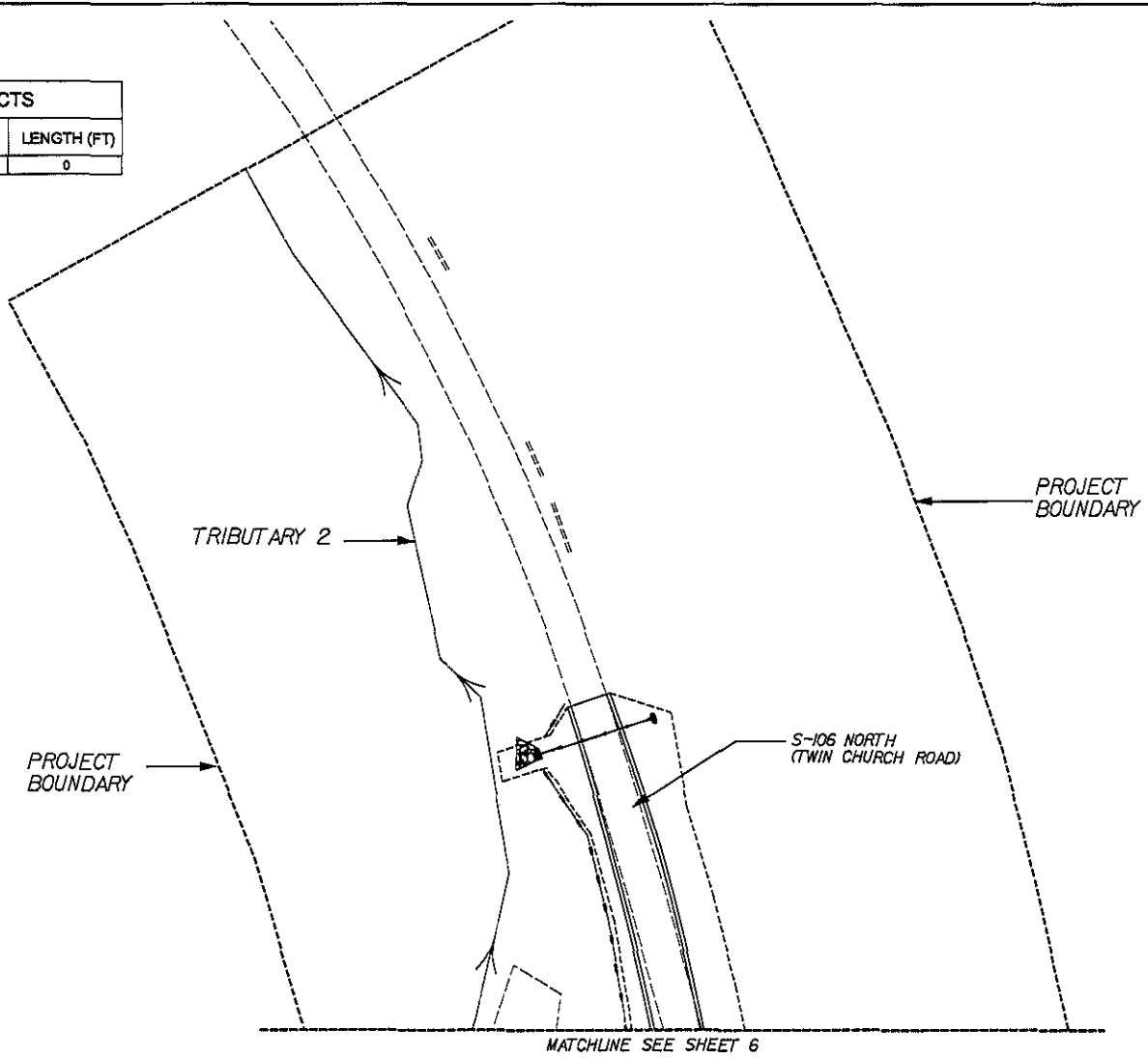


ICA Engineering, Inc.
 5121 Kingdom Way,
 Suite 100
 Raleigh, NC 27607
 NC License No: F-0258

10/19/2017 6:28:45 AM
 I:\Alligator Road-SCDOT\Permit\Fig\118+57\Drawings\A\shwefig6a.plt.dgn

STREAM IMPACTS		
TRIBUTARY	PERMANENT	LENGTH (FT)
2	NO IMPACTS	0

LEGEND	
	PROJECT LIMITS
	EXISTING ROADWAY
	LIMITS OF CONSTRUCTION
	EXISTING WETLANDS
	PROPOSED OUTLET PROTECTION
	PROPOSED HEADWALL / ENDWALL
	PROPOSED DRAINAGE PIPE



SCDOT PROJECT ID: 0042321
 S-107 (ALLIGATOR ROAD) WIDENING FROM
 US 76 TO US 52 FLORENCE COUNTY

DATE: OCT 19, 2017

SHEET: 7

PERMIT DRAWING
 PLAN VIEW

GRAPHIC SCALE



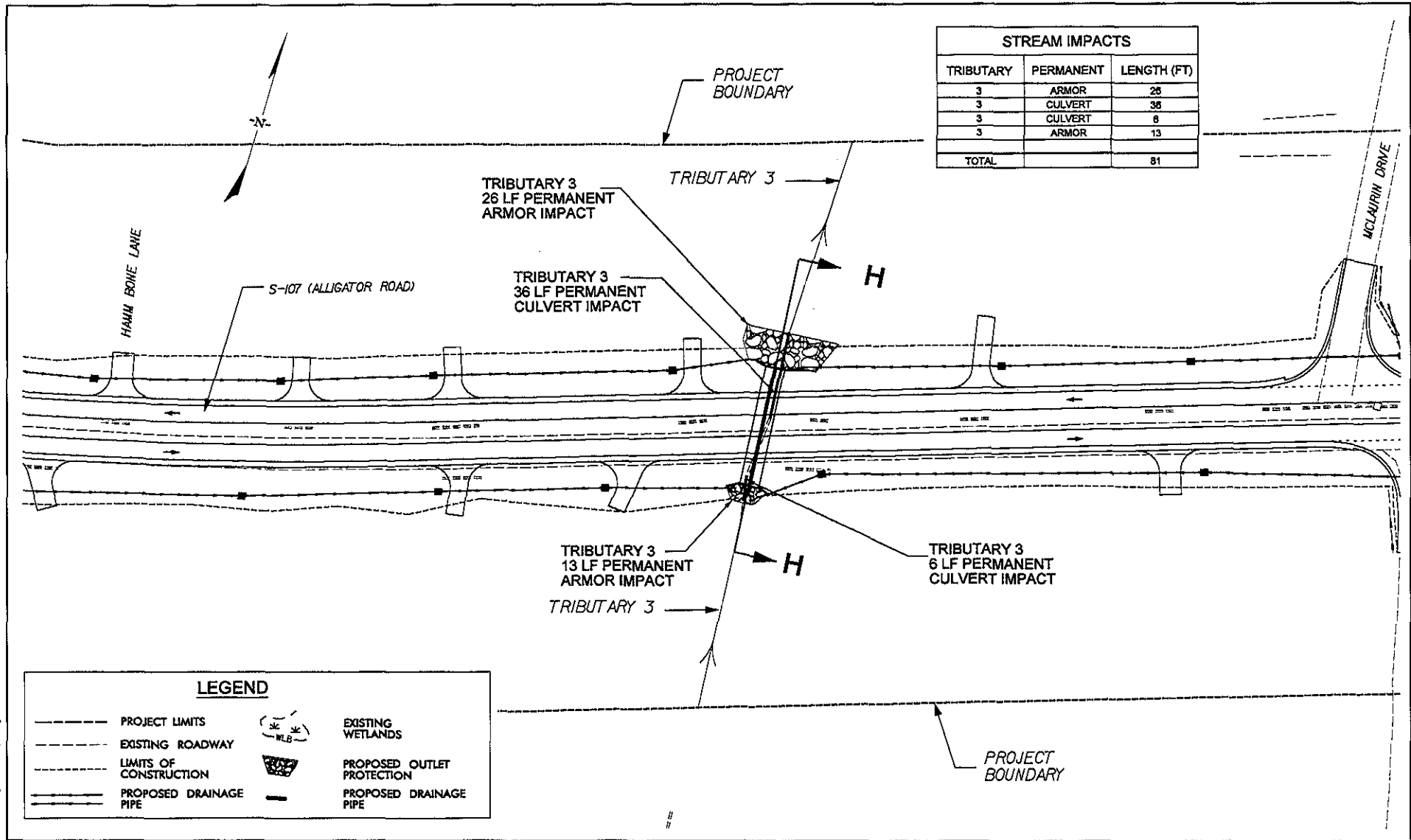
PLANS



ICA Engineering, Inc.
 5121 Kingdom Way,
 Suite 100
 Raleigh, NC 27607
 NC License No: F-0258

L:\072017
 6-6-16 AM
 8:15:58 PM
 I:\072017\Permit\0042321\Permit - Drawings\Sheet 7.dwg

STREAM IMPACTS		
TRIBUTARY	PERMANENT	LENGTH (FT)
3	ARMOR	26
3	CULVERT	36
3	CULVERT	6
3	ARMOR	13
TOTAL		81

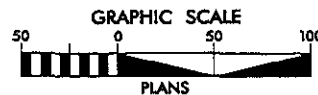


SCDOT PROJECT ID: 0042321
 S-107 (ALLIGATOR ROAD) WIDENING FROM
 US 76 TO US 52 FLORENCE COUNTY

DATE: OCT 19, 2017

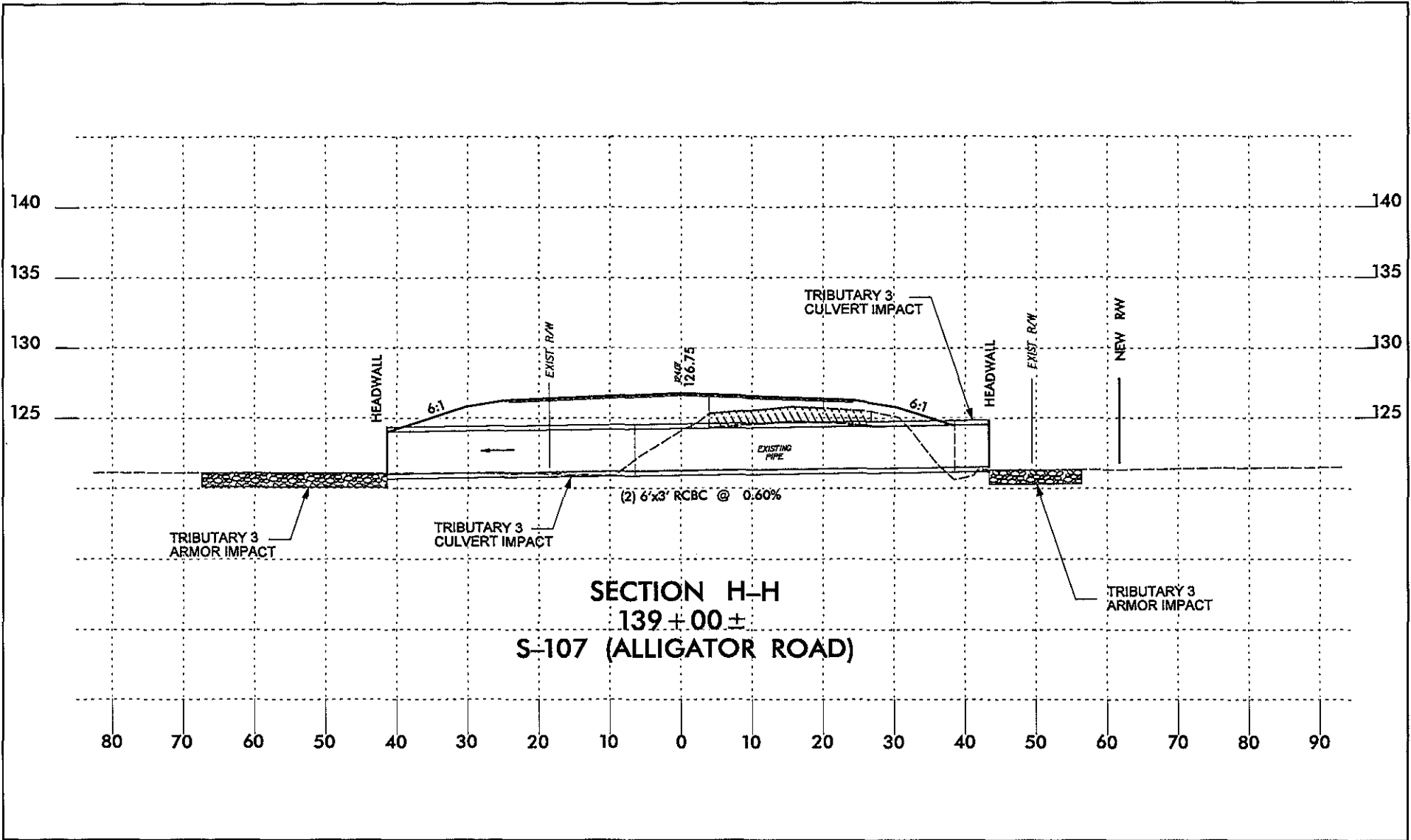
SHEET: 8

PERMIT DRAWING
 PLAN VIEW



ICA Engineering, Inc.
 5121 Kingdom Way,
 Suite 100
 Raleigh, NC 27607
 NC License No: F-0258

I:\Projects\2017\0042321\Permit_Drawing\Subsee18.dwg



I:\2017\10\24\171024\171024.dwg
 I:\2017\10\24\171024\171024.dwg
 I:\2017\10\24\171024\171024.dwg

SCDOT PROJECT ID: 0042321
 S-107 (ALLIGATOR ROAD) WIDENING FROM
 US 76 TO US 52 FLORENCE COUNTY

DATE: OCT 24, 2017

SHEET: 8A

PERMIT DRAWING
 CROSS-SECTION VIEW

VERT. 1" = 20'
 HORIZ. 1" = 20'



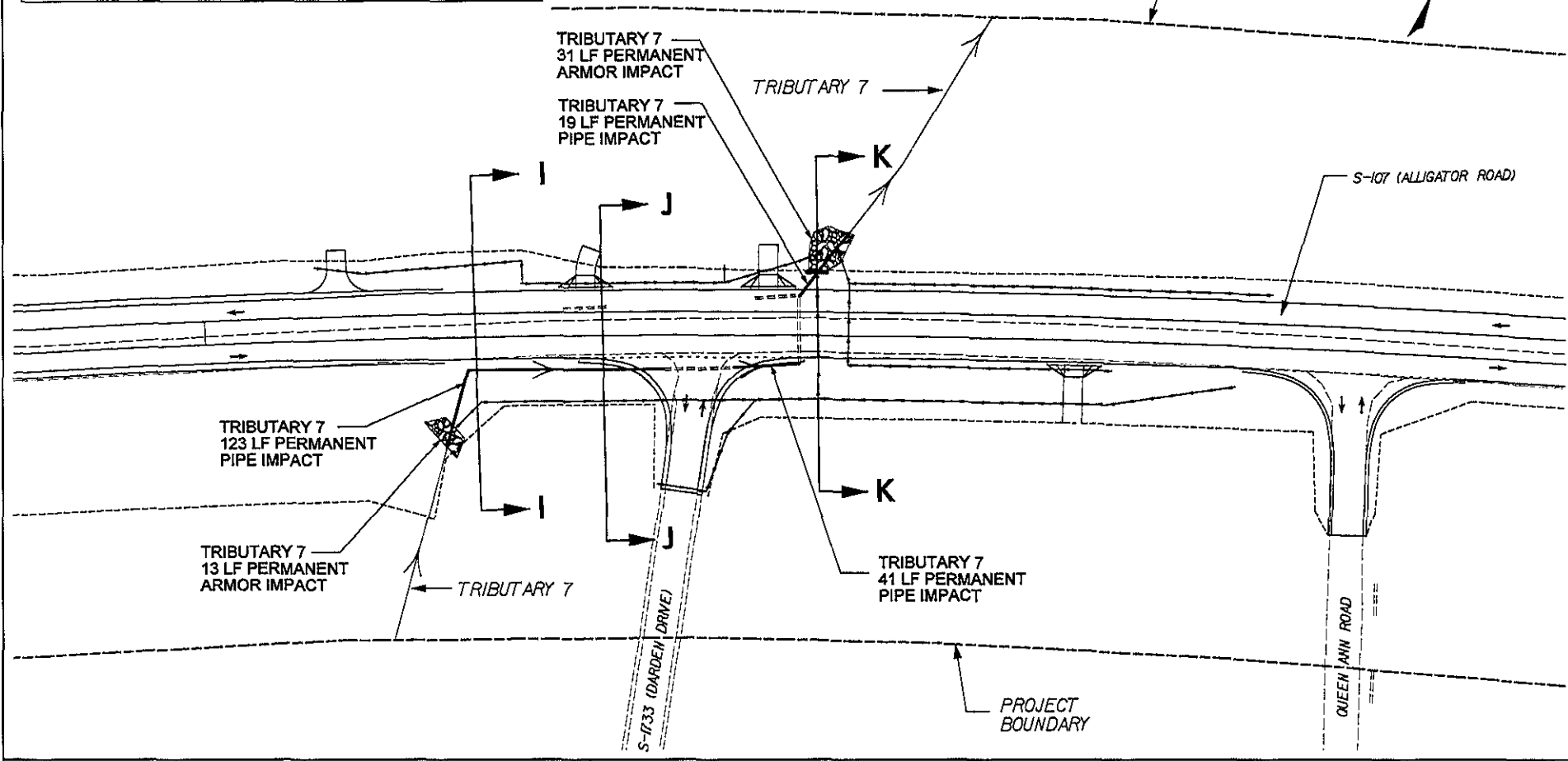
ICA Engineering, Inc.
 5121 Kingdom Way,
 Suite 100
 Raleigh, NC 27607
 NC License No: F-0258

LEGEND

- - - - -	PROJECT LIMITS		EXISTING WETLANDS
- - - - -	EXISTING ROADWAY		PROPOSED OUTLET PROTECTION
- - - - -	LIMITS OF CONSTRUCTION		PROPOSED HEADWALL / ENDWALL
- - - - -	PROPOSED DRAINAGE PIPE		

STREAM IMPACTS

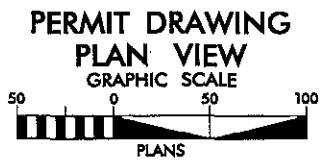
TRIBUTARY	PERMANENT	LENGTH (FT)
7	ARMOR	13
7	PIPE	123
7	PIPE	41
7	PIPE	19
7	ARMOR	31
TOTAL		227



SCDOT PROJECT ID: 0042321
 S-107 (ALLIGATOR ROAD) WIDENING FROM
 US 76 TO US 52 FLORENCE COUNTY


DATE: OCT 24, 2017

SHEET: 9



ICA Engineering, Inc.
 5121 Kingdom Way,
 Suite 100
 Raleigh, NC 27607
 NC License No: F-0258

P:\0201_1711\Alligator_Road-SCDOT\Permit\Drawings\2017\Sheet 20170824\09.dwg



M:\2017
 10-25-17
 S-107
 Road-SCVPermit\Permit_Drawing\Subsheet\9A.dwg

SCDOT PROJECT ID: 0042321
 S-107 (ALLIGATOR ROAD) WIDENING FROM
 US 76 TO US 52 FLORENCE COUNTY

DATE: OCT 24, 2017

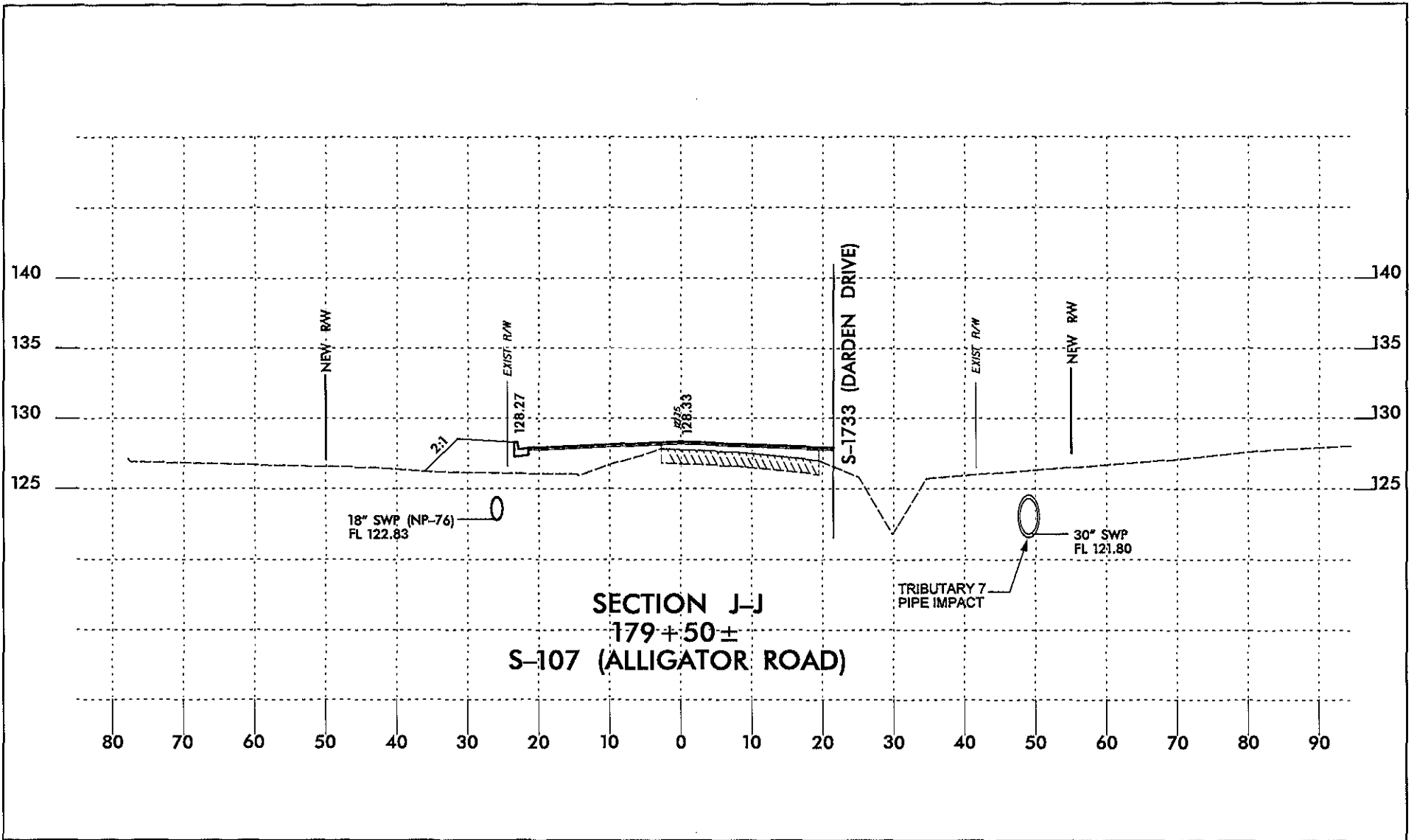
SHEET: 9A

PERMIT DRAWING
 CROSS-SECTION VIEW

VERT. 1" = 20'
 HORIZ. 1" = 20'



ICA Engineering, Inc.
 5121 Kingdom Way,
 Suite 100
 Raleigh, NC 27607
 NC License No: F-0258



P:\2017\10\24\170910 - Alligator Road\SCUPermit\Drawings\Sheet9B.psd.dgn

SCDOT PROJECT ID: 0042321
 S-107 (ALLIGATOR ROAD) WIDENING FROM
 US 76 TO US 52 FLORENCE COUNTY

DATE: OCT 24, 2017

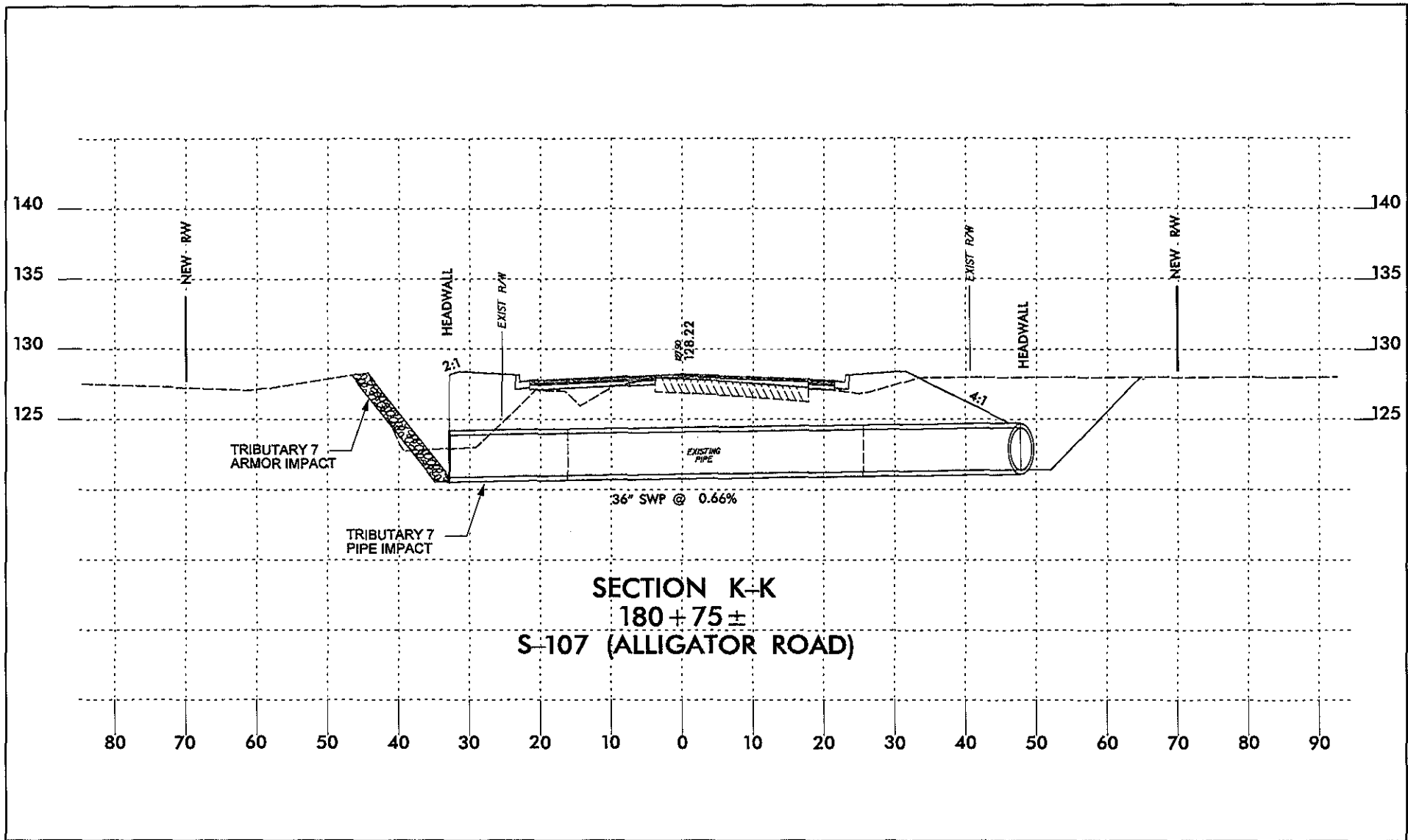
SHEET: 9B

PERMIT DRAWING
 CROSS-SECTION VIEW

VERT. 1" = 20'
 HORIZ. 1" = 20'



ICA Engineering, Inc.
 5121 Kingdom Way,
 Suite 100
 Raleigh, NC 27607
 NC License No: F-0258

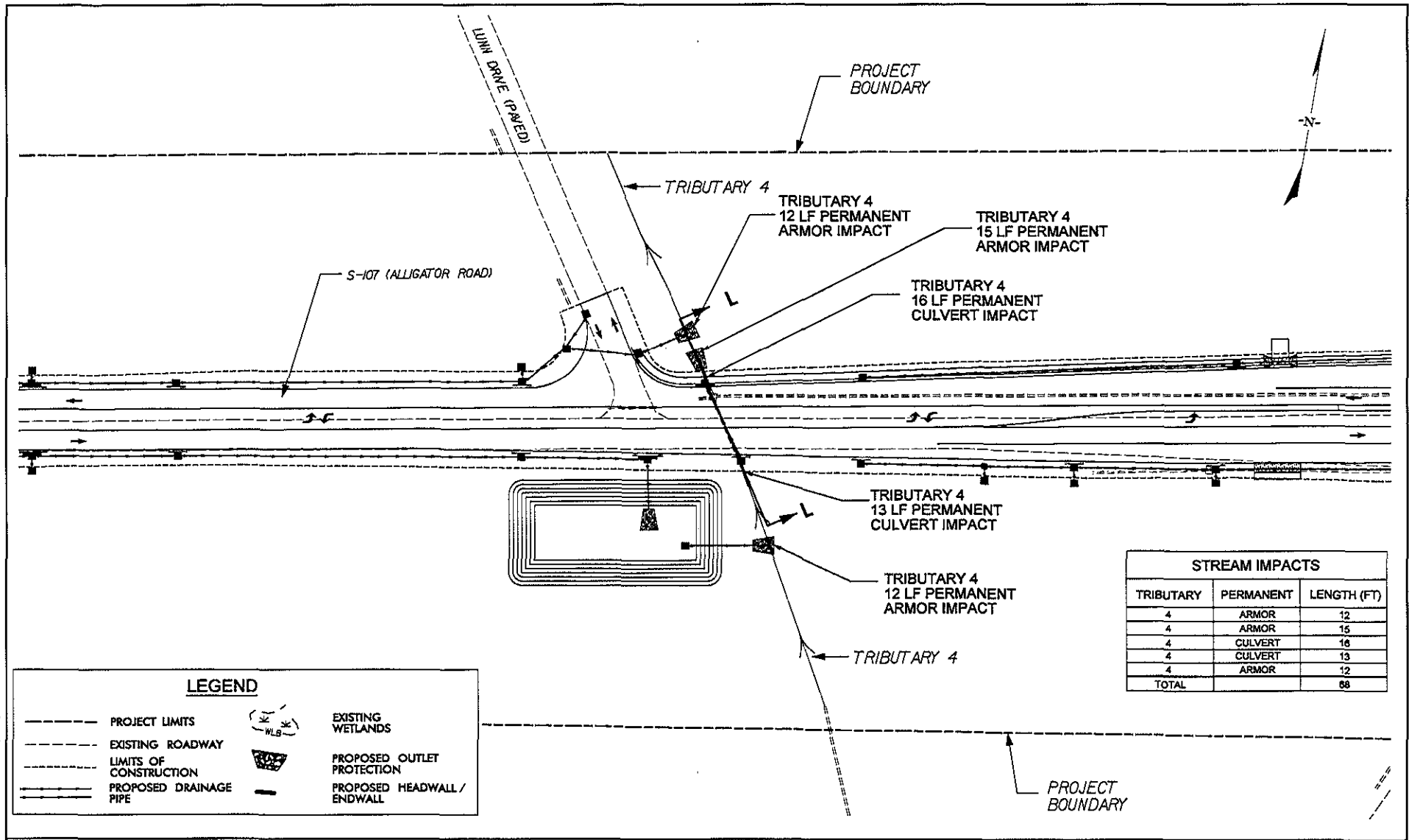


PROJECT: S-107 Alligator Road-SC-Permit/Permit Drawing/Sheet/9C-9C.dwg
 DATE: 10/24/17
 DRAWN BY: psh/don

SCDOT PROJECT ID: 0042321
 S-107 (ALLIGATOR ROAD) WIDENING FROM
 US 76 TO US 52 FLORENCE COUNTY
 DATE: OCT 24, 2017
 SHEET: 9C

PERMIT DRAWING
 CROSS-SECTION VIEW
 VERT. 1" = 20'
 HORIZ. 1" = 20'

 |  ICA Engineering, Inc.
 5121 Kingdom Way,
 Suite 100
 Raleigh, NC 27607
 NC License No: F-0258



STREAM IMPACTS		
TRIBUTARY	PERMANENT	LENGTH (FT)
4	ARMOR	12
4	ARMOR	15
4	CULVERT	16
4	CULVERT	13
4	ARMOR	12
TOTAL		68

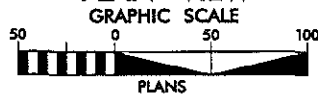
LEGEND	
	PROJECT LIMITS
	EXISTING ROADWAY
	LIMITS OF CONSTRUCTION
	PROPOSED DRAINAGE PIPE
	EXISTING WETLANDS
	PROPOSED OUTLET PROTECTION
	PROPOSED HEADWALL/ENDWALL

SCDOT PROJECT ID: 0042321
 S-107 (ALLIGATOR ROAD) WIDENING FROM
 US 76 TO US 52 FLORENCE COUNTY

DATE: OCT 24, 2017

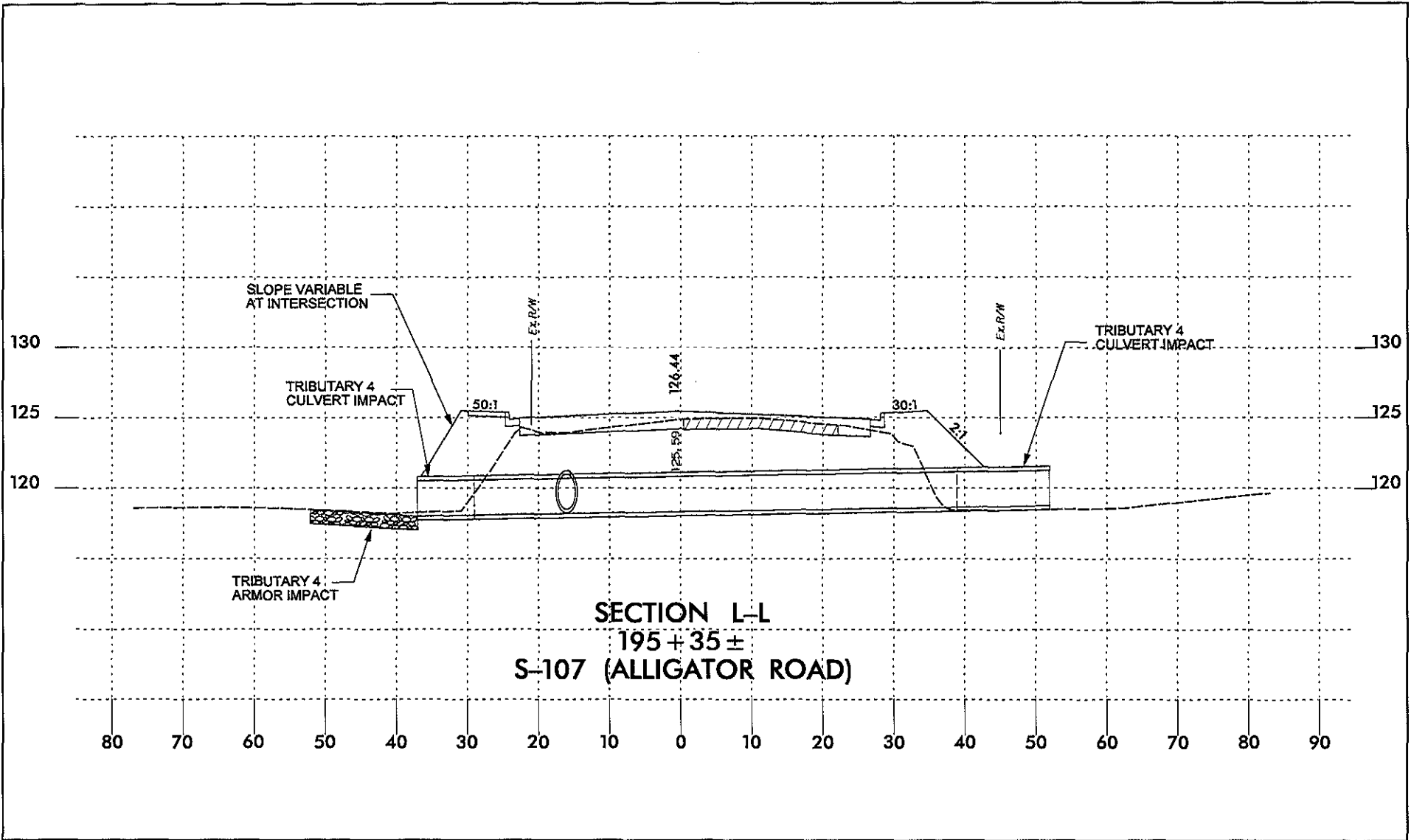
SHEET: 10

PERMIT DRAWING
 PLAN VIEW



ICA Engineering, Inc.
 5121 Kingdom Way,
 Suite 100
 Raleigh, NC 27607
 NC License No: F-0258

10/24/2017 8:56:54 AM E:\Submittal\Road\SP\Permit\Permit1\Drawings\Submittal\SheetID.pdw.dgn



SECTION L-L
195 + 35 ±
S-107 (ALLIGATOR ROAD)

P:\17071\17071.dwg
 Road-SCV\Permit\Vermit_17071.dwg\Subsheet100.psd.dwg
 10/24/17
 10:48:10

SCDOT PROJECT ID: 0042321
 S-107 (ALLIGATOR ROAD) WIDENING FROM
 US 76 TO US 52 FLORENCE COUNTY

DATE: OCT 24, 2017

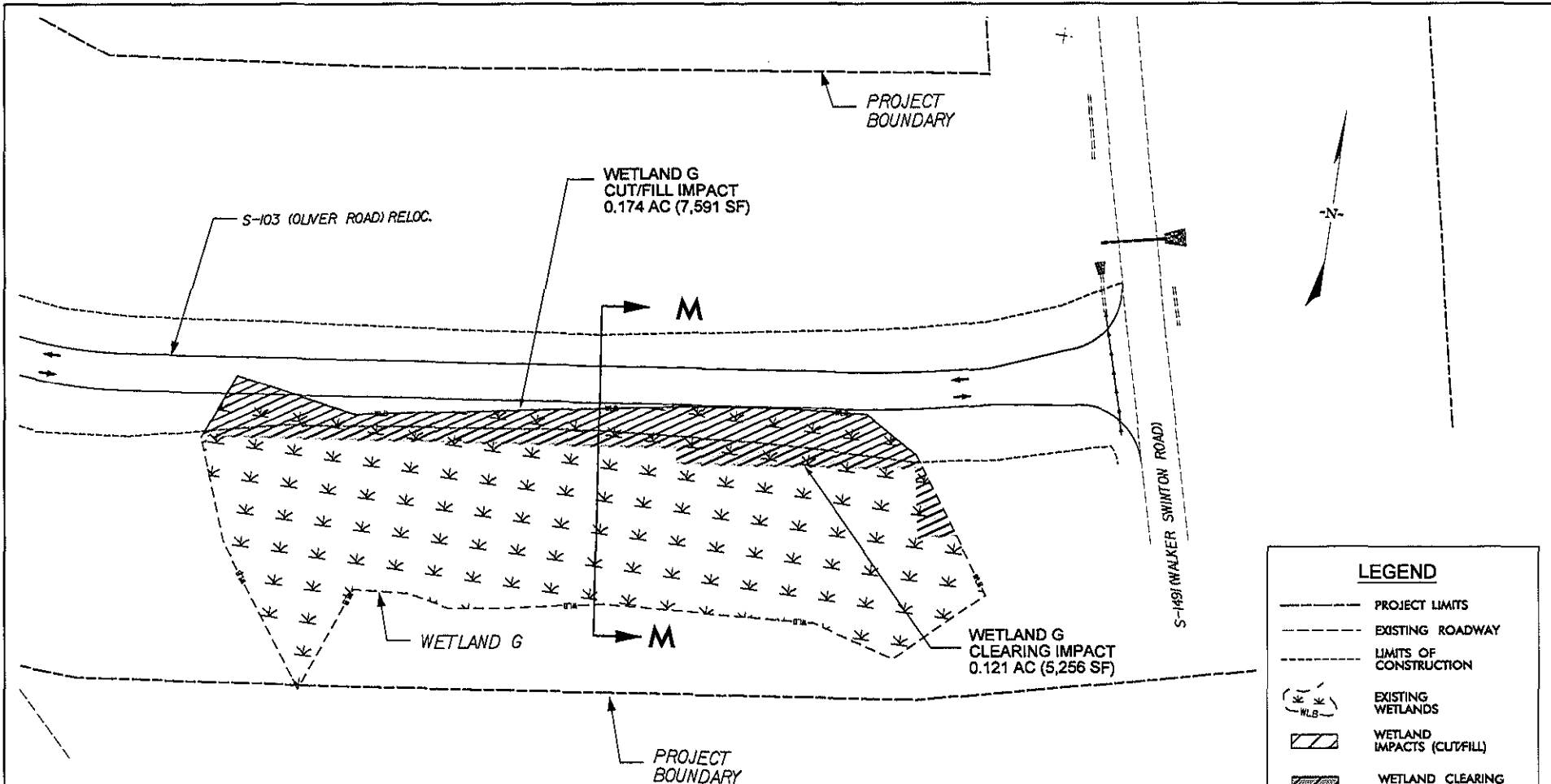
SHEET: 10A

PERMIT DRAWING
CROSS-SECTION VIEW

VERT. 1" = 20'
 HORIZ. 1" = 20'



ICA Engineering, Inc.
 5121 Kingdom Way,
 Suite 100
 Raleigh, NC 27607
 NC License No: F-0258



LEGEND

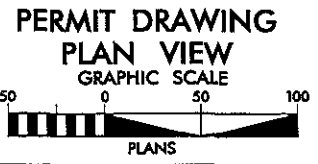
- - - - - PROJECT LIMITS
- - - - - EXISTING ROADWAY
- - - - - LIMITS OF CONSTRUCTION
- (*) (*) (*) EXISTING WETLANDS
- /// WETLAND IMPACTS (CUT/FILL)
- /// WETLAND CLEARING IMPACTS
- ⊘ PROPOSED OUTLET PROTECTION
- PROPOSED HEADWALL / ENDWALL
- PROPOSED DRAINAGE PIPE

WETLAND IMPACTS				
WETLAND	CUT/FILL		CLEARING	
	AC	SF	AC	SF
G	0.174	7,591	0.121	5,256
TOTAL	0.174	7,591	0.121	5,256

SCDOT PROJECT ID: 0042321
 S-107 (ALLIGATOR ROAD) WIDENING FROM
 US 76 TO US 52 FLORENCE COUNTY

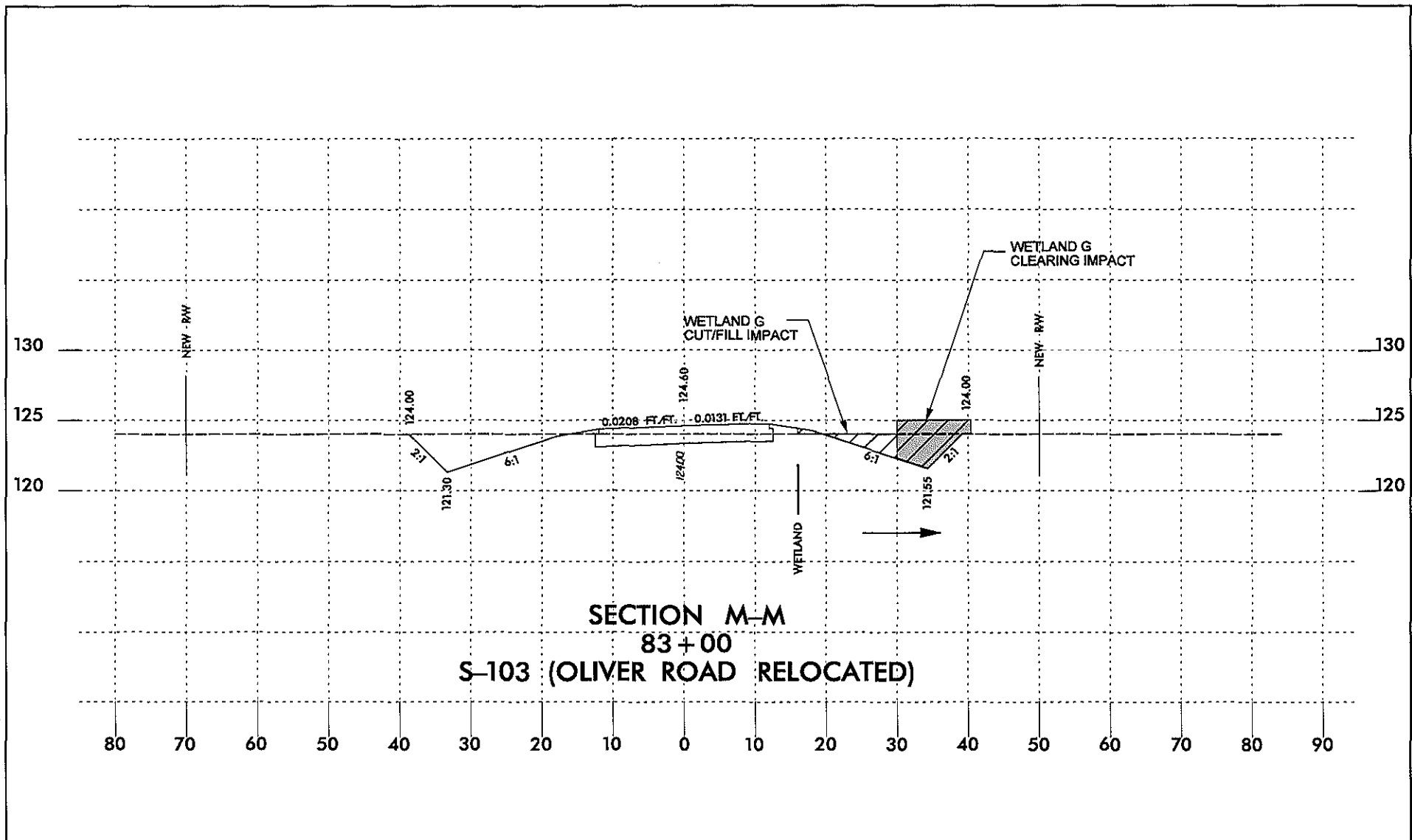
DATE: OCT 24, 2017

SHEET: 11



ICA Engineering, Inc.
 5121 Kingdom Way,
 Suite 100
 Raleigh, NC 27607
 NC License No: F-0258

1/21/2017 10:06:41 AM I:\projects\17\Permit_17\mxd\sheet11.dwg



SECTION M-M
83 + 00
S-103 (OLIVER ROAD RELOCATED)

SCDOT PROJECT ID: 0042321
S-107 (ALLIGATOR ROAD) WIDENING FROM
US 76 TO US 52 FLORENCE COUNTY

DATE: OCT 24, 2017

SHEET: 11A

PERMIT DRAWING
CROSS-SECTION VIEW

VERT. 1" = 20'
HORIZ. 1" = 20'










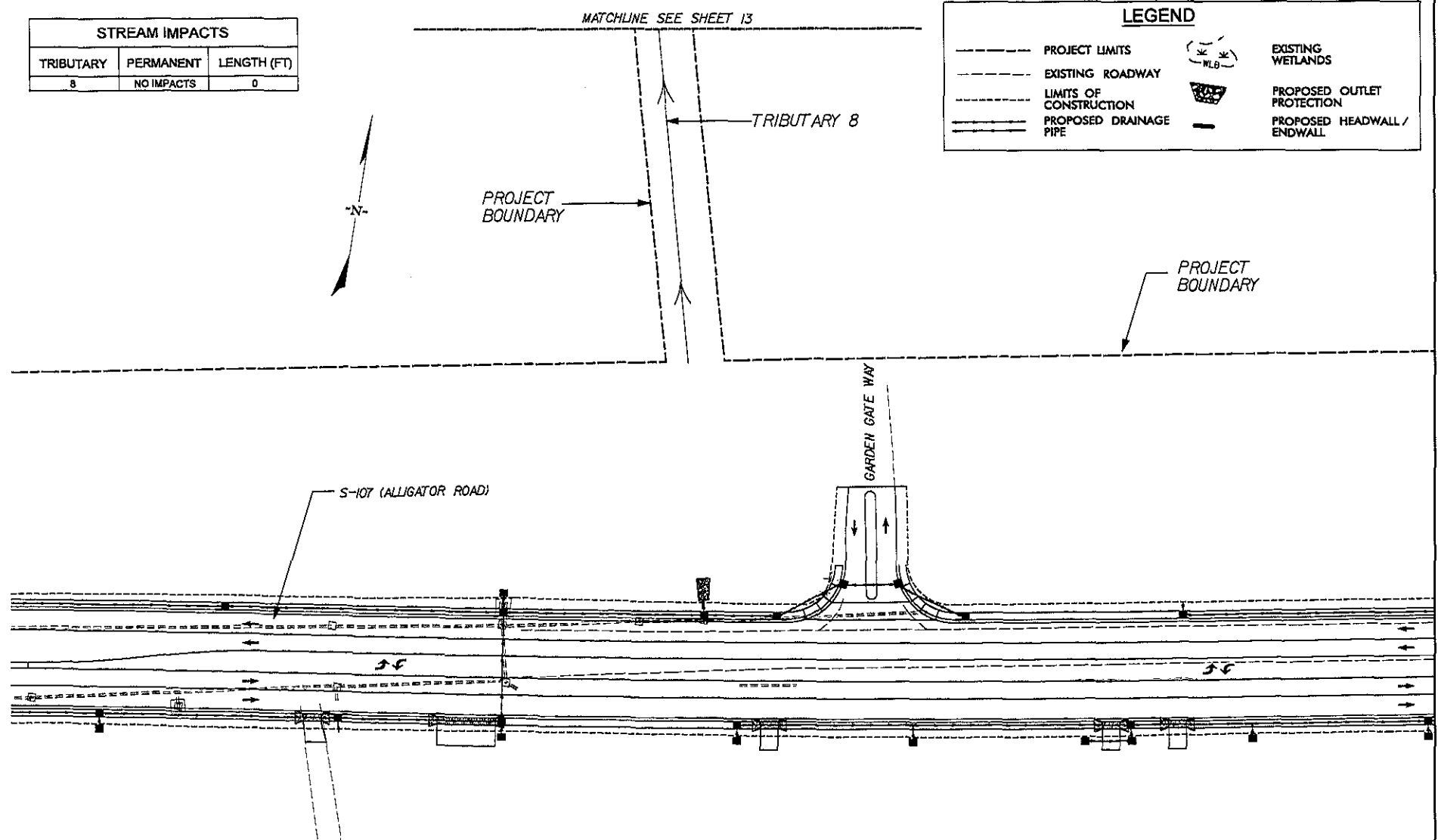
ICA Engineering, Inc.
5121 Kingdom Way,
Suite 100
Raleigh, NC 27607
NC License No: F-0258

Project: S-107 Alligator Road Widening
 Drawing: Permit Drawing
 Sheet: 11A

STREAM IMPACTS		
TRIBUTARY	PERMANENT	LENGTH (FT)
8	NO IMPACTS	0

LEGEND

-  PROJECT LIMITS
-  EXISTING ROADWAY
-  LIMITS OF CONSTRUCTION
-  PROPOSED DRAINAGE PIPE
-  EXISTING WETLANDS
-  PROPOSED OUTLET PROTECTION
-  PROPOSED HEADWALL / ENDWALL




SCDOT PROJECT ID: 0042321
 S-107 (ALLIGATOR ROAD) WIDENING FROM
 US 76 TO US 52 FLORENCE COUNTY

DATE: OCT 24, 2017

SHEET: 12

**PERMIT DRAWING
 PLAN VIEW**

GRAPHIC SCALE



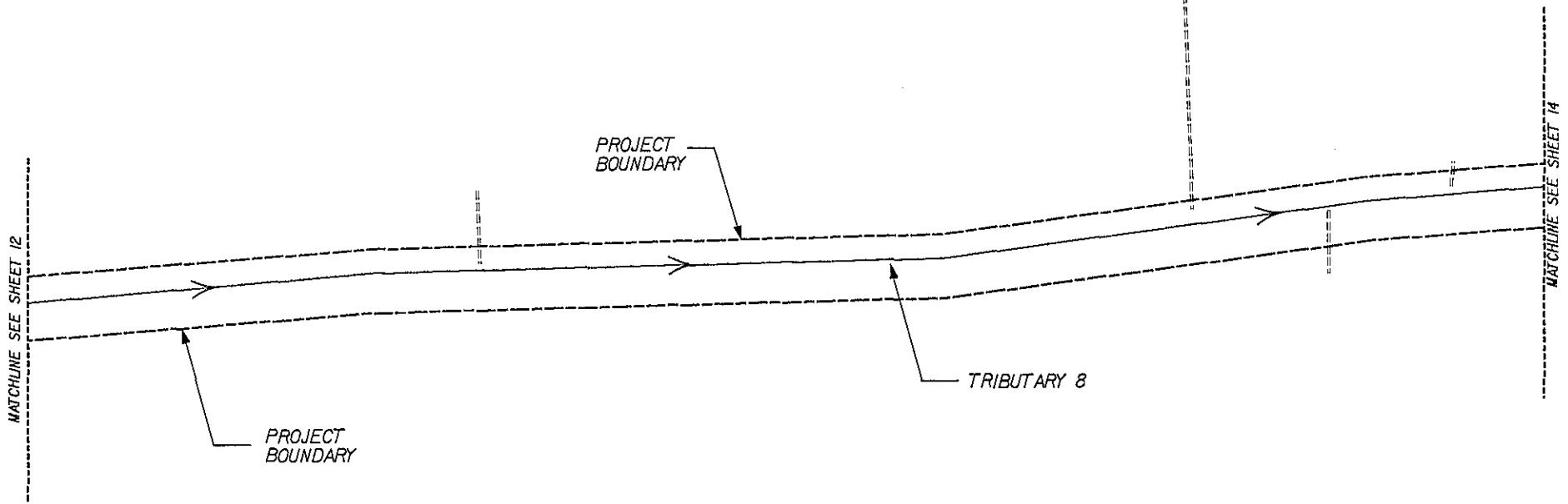
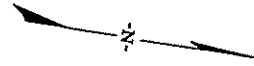
PLANS

HR | ICA

ICA Engineering, Inc.
 5121 Kingdom Way,
 Suite 100
 Raleigh, NC 27607
 NC License No: F-0258

1/10/2017 10:55:14 AM C:\Users\Public\Documents\SCDOT\Drawings\Submittal\0042321\0042321.dwg

STREAM IMPACTS		
TRIBUTARY	PERMANENT	LENGTH (FT)
8	NO IMPACTS	0



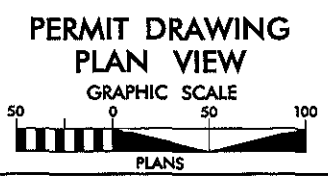
LEGEND			
	PROJECT LIMITS		EXISTING WETLANDS
	EXISTING ROADWAY		PROPOSED OUTLET PROTECTION
	LIMITS OF CONSTRUCTION		PROPOSED HEADWALL / ENDWALL
	PROPOSED DRAINAGE PIPE		

I:\Projects\1710101\1710101.dwg
 Road-Stream\Permit\Permit-Drawing\Sheet13.dwg

SCDOT PROJECT ID: 0042321
 S-107 (ALLIGATOR ROAD) WIDENING FROM
 US 76 TO US 52 FLORENCE COUNTY





DATE: OCT 24, 2017

SHEET: 13

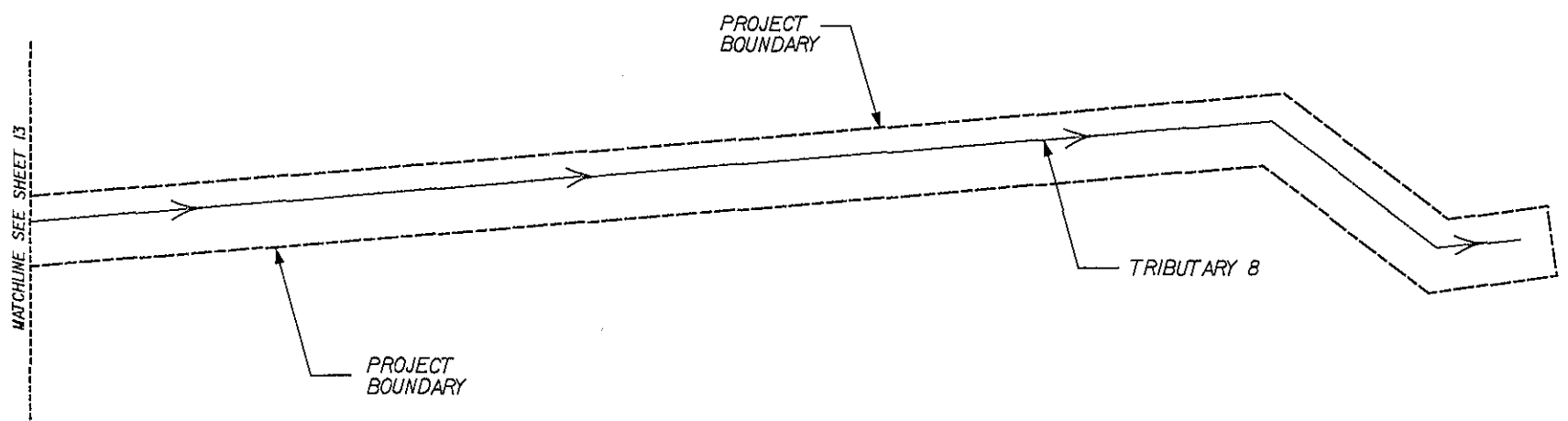
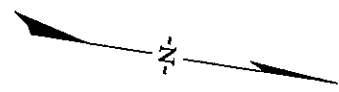


ICA Engineering, Inc.
 5121 Kingdom Way,
 Suite 100
 Raleigh, NC 27607
 NC License No: F-0258

LEGEND

- PROJECT LIMITS
- EXISTING ROADWAY
- LIMITS OF CONSTRUCTION
- ⊙^R/_W PROPOSED RW
- TEMPORARY RW
-  EXISTING WETLANDS
-  PROPOSED OUTLET PROTECTION
-  PROPOSED HEADWALL / ENDWALL
-  PROPOSED DRAINAGE PIPE

STREAM IMPACTS		
TRIBUTARY	PERMANENT	LENGTH (FT)
8	NO IMPACTS	0

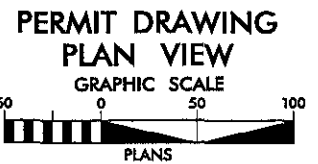


SCDOT PROJECT ID: 0042321
 S-107 (ALLIGATOR ROAD) WIDENING FROM
 US 76 TO US 52 FLORENCE COUNTY
 DATE: OCT 24, 2017
 SHEET: 14

SCDOT PROJECT ID: 0042321
 S-107 (ALLIGATOR ROAD) WIDENING FROM
 US 76 TO US 52 FLORENCE COUNTY

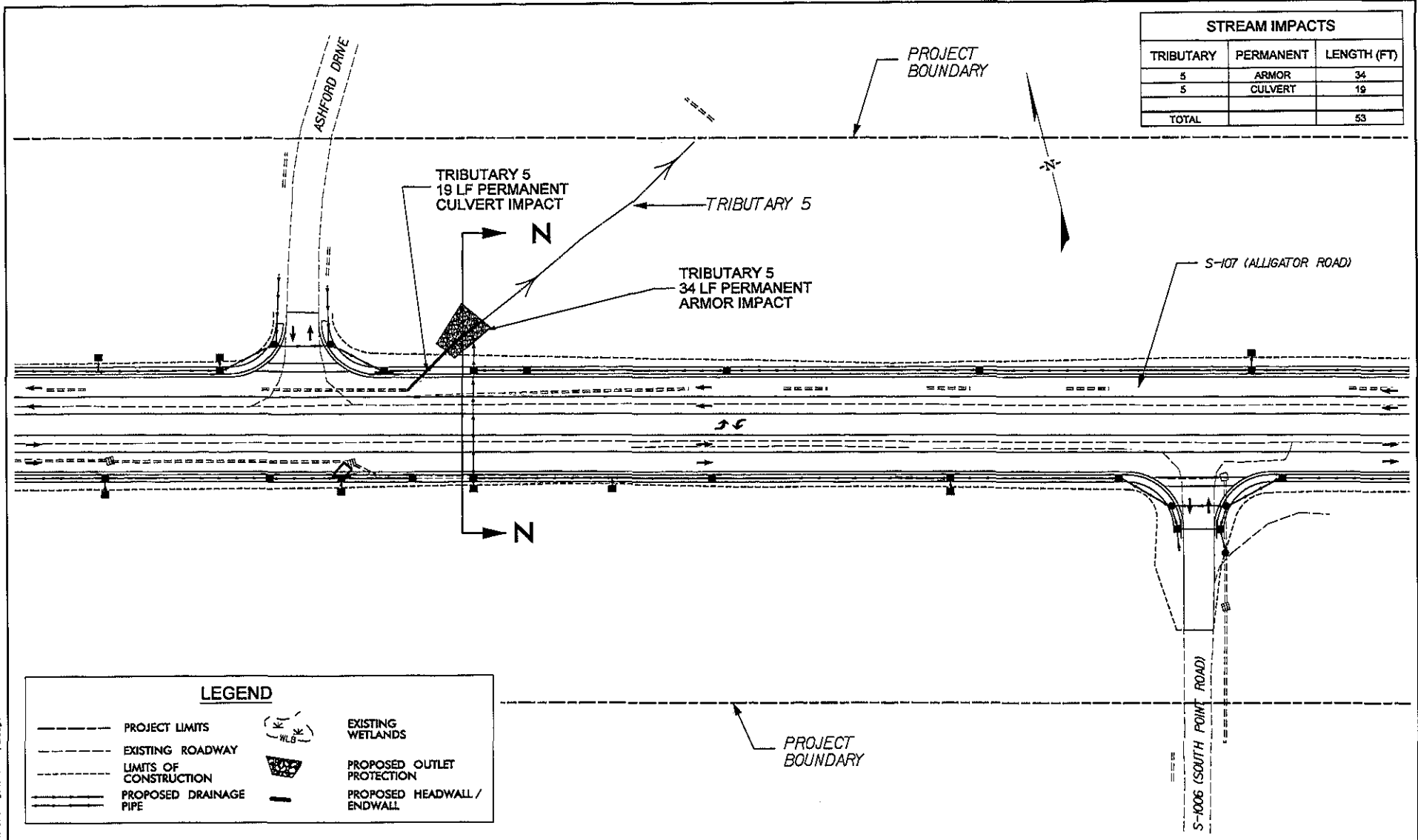
DATE: OCT 24, 2017

SHEET: 14



ICA Engineering, Inc.
 5121 Kingdom Way,
 Suite 100
 Raleigh, NC 27607
 NC License No: F-0258

STREAM IMPACTS		
TRIBUTARY	PERMANENT	LENGTH (FT)
5	ARMOR	34
5	CULVERT	19
TOTAL		53



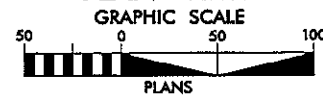
LEGEND	
	PROJECT LIMITS
	EXISTING ROADWAY
	LIMITS OF CONSTRUCTION
	PROPOSED DRAINAGE PIPE
	EXISTING WETLANDS
	PROPOSED OUTLET PROTECTION
	PROPOSED HEADWALL / ENDWALL

SCDOT PROJECT ID: 0042321
 S-107 (ALLIGATOR ROAD) WIDENING FROM
 US 76 TO US 52 FLORENCE COUNTY

DATE: OCT 24, 2017

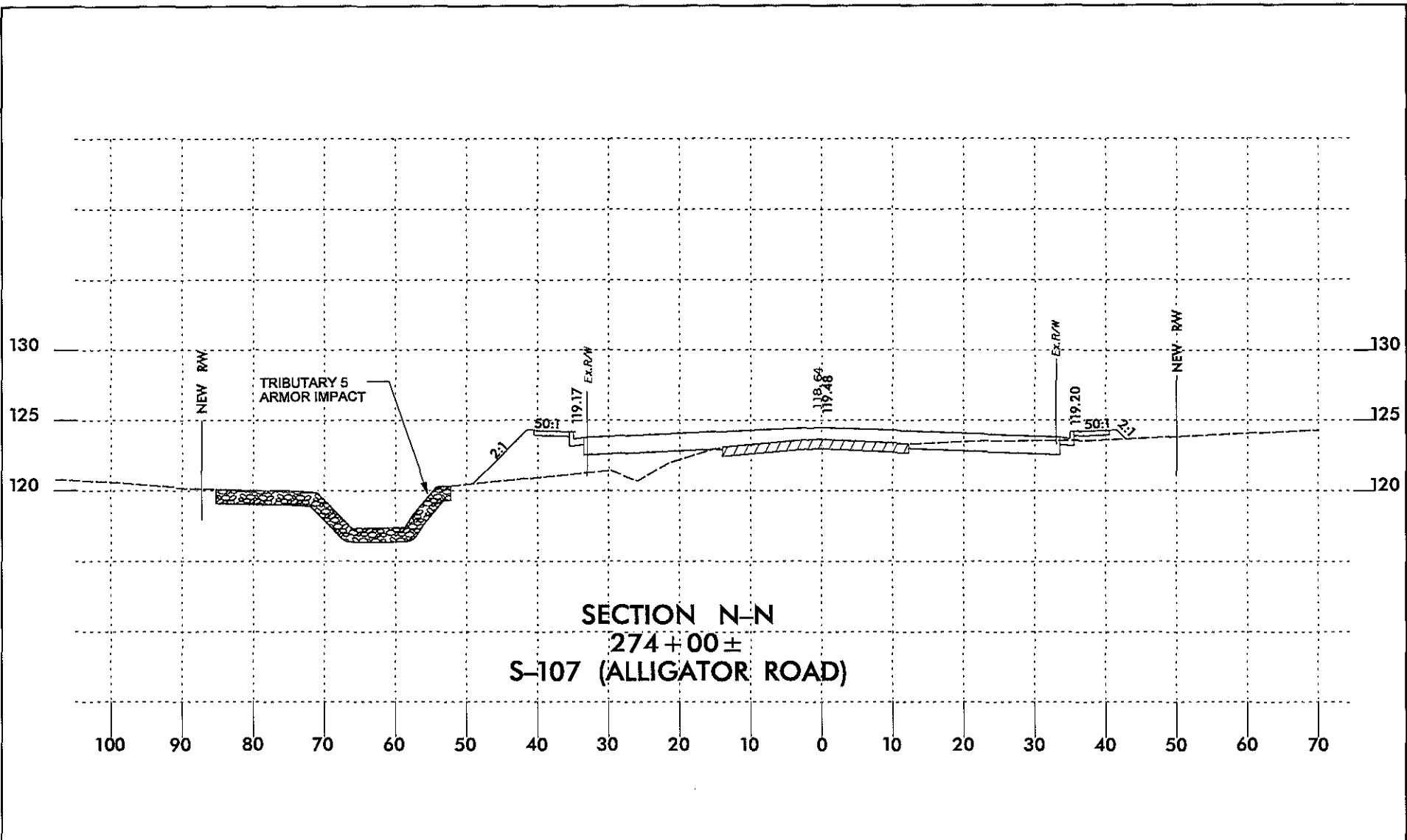
SHEET: 15

PERMIT DRAWING
 PLAN VIEW



ICA Engineering, Inc.
 5121 Kingdom Way,
 Suite 100
 Raleigh, NC 27607
 NC License No: F-0258

10/24/2017 8:48:59 AM
 C:\p0042321\Permit\Drawings\PlanView\15.dwg



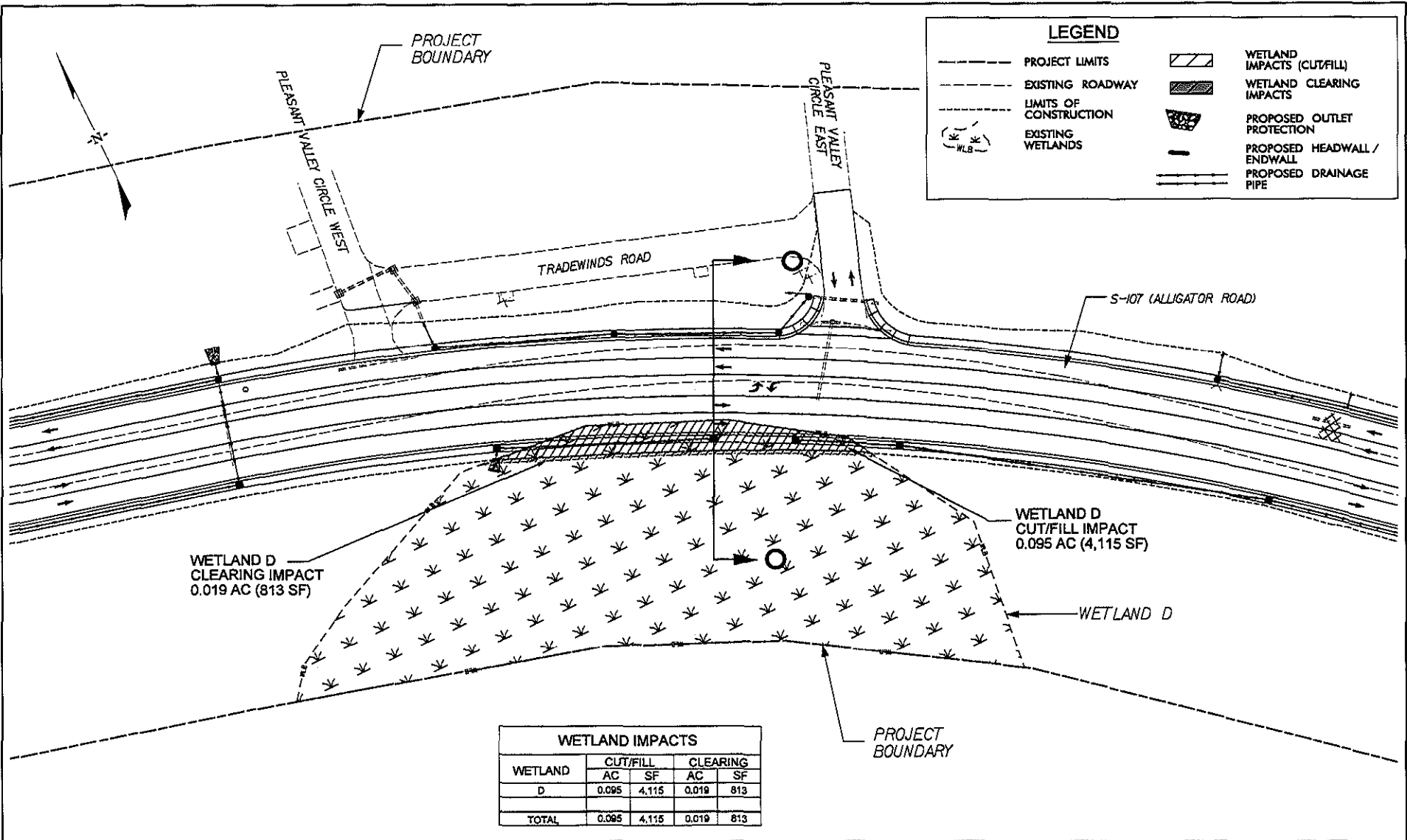
SECTION N-N
 274+00±
 S-107 (ALLIGATOR ROAD)

P:\2017\10\24\170921\170921.dwg
 Road-SCV\Final\170921\Drawings\Sheet15a.plt
 10/24/17 10:10:10 AM

SCDOT PROJECT ID: 0042321
 S-107 (ALLIGATOR ROAD) WIDENING FROM
 US 76 TO US 52 FLORENCE COUNTY
 DATE: OCT 24, 2017
 SHEET: 15A

PERMIT DRAWING
 CROSS-SECTION VIEW
 VERT. 1" = 20'
 HORIZ. 1" = 20'

 |  ICA Engineering, Inc.
 5121 Kingdom Way,
 Suite 100
 Raleigh, NC 27607
 NC License No: F-0258



LEGEND

- PROJECT LIMITS
- - - EXISTING ROADWAY
- - - LIMITS OF CONSTRUCTION
- (---) EXISTING WETLANDS
- [Hatched] WETLAND IMPACTS (CUT/FILL)
- [Cross-hatched] WETLAND CLEARING IMPACTS
- [Star pattern] PROPOSED OUTLET PROTECTION
- [Line with arrow] PROPOSED HEADWALL / ENDWALL
- [Line with arrow] PROPOSED DRAINAGE PIPE

WETLAND D
CLEARING IMPACT
0.019 AC (813 SF)

WETLAND D
CUT/FILL IMPACT
0.095 AC (4,115 SF)

WETLAND D

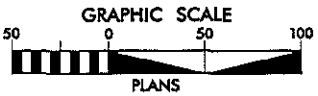
WETLAND	CUT/FILL		CLEARING	
	AC	SF	AC	SF
D	0.095	4,115	0.019	813
TOTAL	0.095	4,115	0.019	813

SCDOT PROJECT ID: 0042321
S-107 (ALLIGATOR ROAD) WIDENING FROM
US 76 TO US 52 FLORENCE COUNTY

DATE: OCT 24, 2017

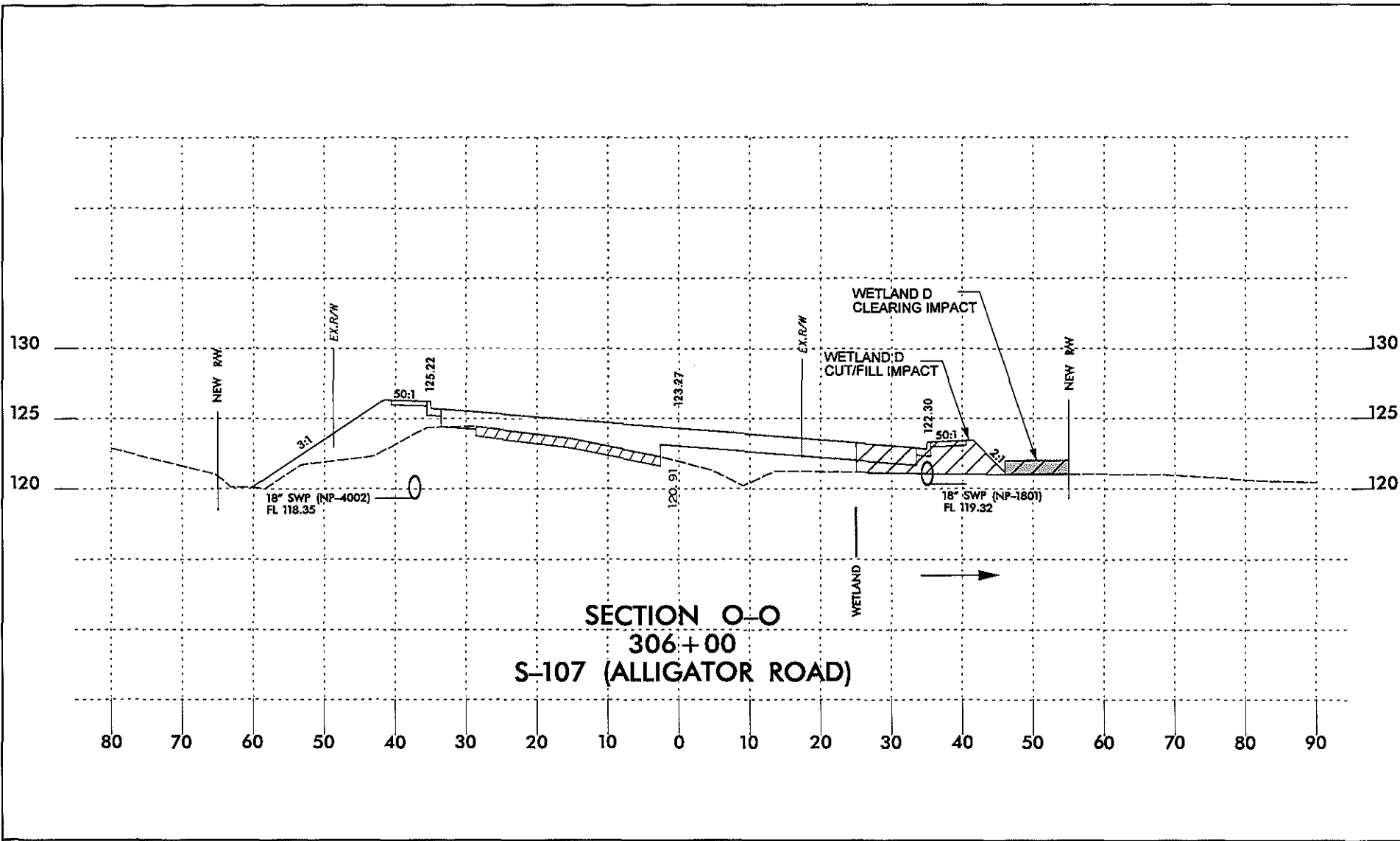
SHEET: 16

PERMIT DRAWING
PLAN VIEW



ICA Engineering, Inc.
5121 Kingdom Way,
Suite 100
Raleigh, NC 27607
NC License No: F-0258

10/24/17
 S:\GIS\Road-SCDOT\Permit\Permit_Drawing\Subarea16_pba.dwg
 10/24/17



P:\S\2017
 S-107 Alligator
 Road-SC Permit\Permit_Plan\04\Sheet16A.dwg

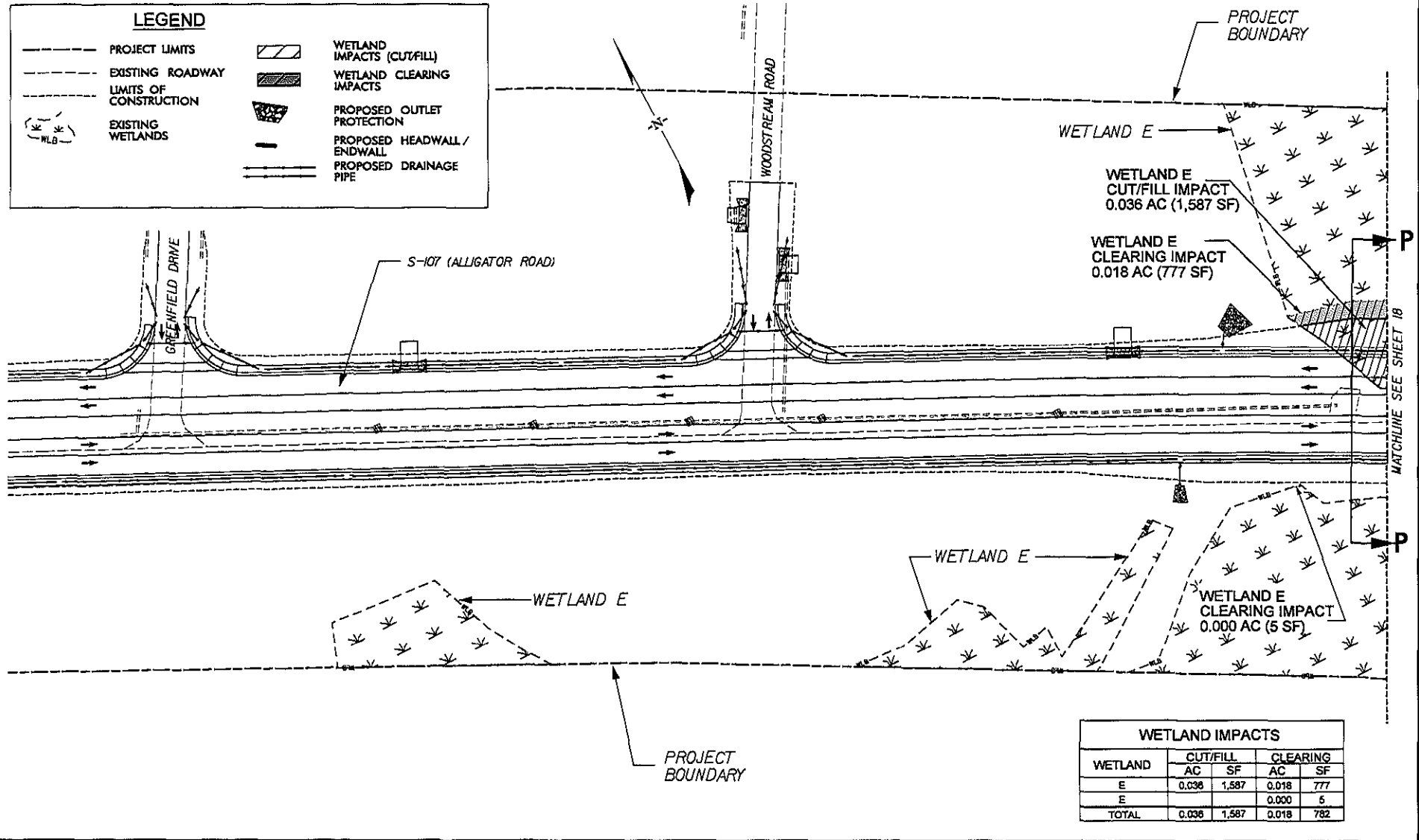
SCDOT PROJECT ID: 0042321
 S-107 (ALLIGATOR ROAD) WIDENING FROM
 US 76 TO US 52 FLORENCE COUNTY
 DATE: OCT 24, 2017
 SHEET: 16A

PERMIT DRAWING
 CROSS-SECTION VIEW
 VERT. 1" = 20'
 HORIZ. 1" = 20'

HR | ICA
 ICA Engineering, Inc.
 5121 Kingdom Way,
 Suite 100
 Raleigh, NC 27607
 NC License No: F-0258

LEGEND

- PROJECT LIMITS
- - - EXISTING ROADWAY
- - - LIMITS OF CONSTRUCTION
- (K) (K) (K) EXISTING WETLANDS
- [Hatched Box] WETLAND IMPACTS (CUT/FILL)
- [Cross-hatched Box] WETLAND CLEARING IMPACTS
- [Star Pattern Box] PROPOSED OUTLET PROTECTION
- [Dashed Line] PROPOSED HEADWALL/ENDWALL
- [Double Line] PROPOSED DRAINAGE PIPE



WETLAND IMPACTS				
WETLAND	CUT/FILL		CLEARING	
	AC	SF	AC	SF
E	0.036	1,587	0.018	777
E			0.000	5
TOTAL	0.036	1,587	0.018	782

P:\2017\17\170001\Road-SCV\Permit\Drawings\Drawings\170001.dwg
 10/24/17 10:00 AM
 170001.dwg

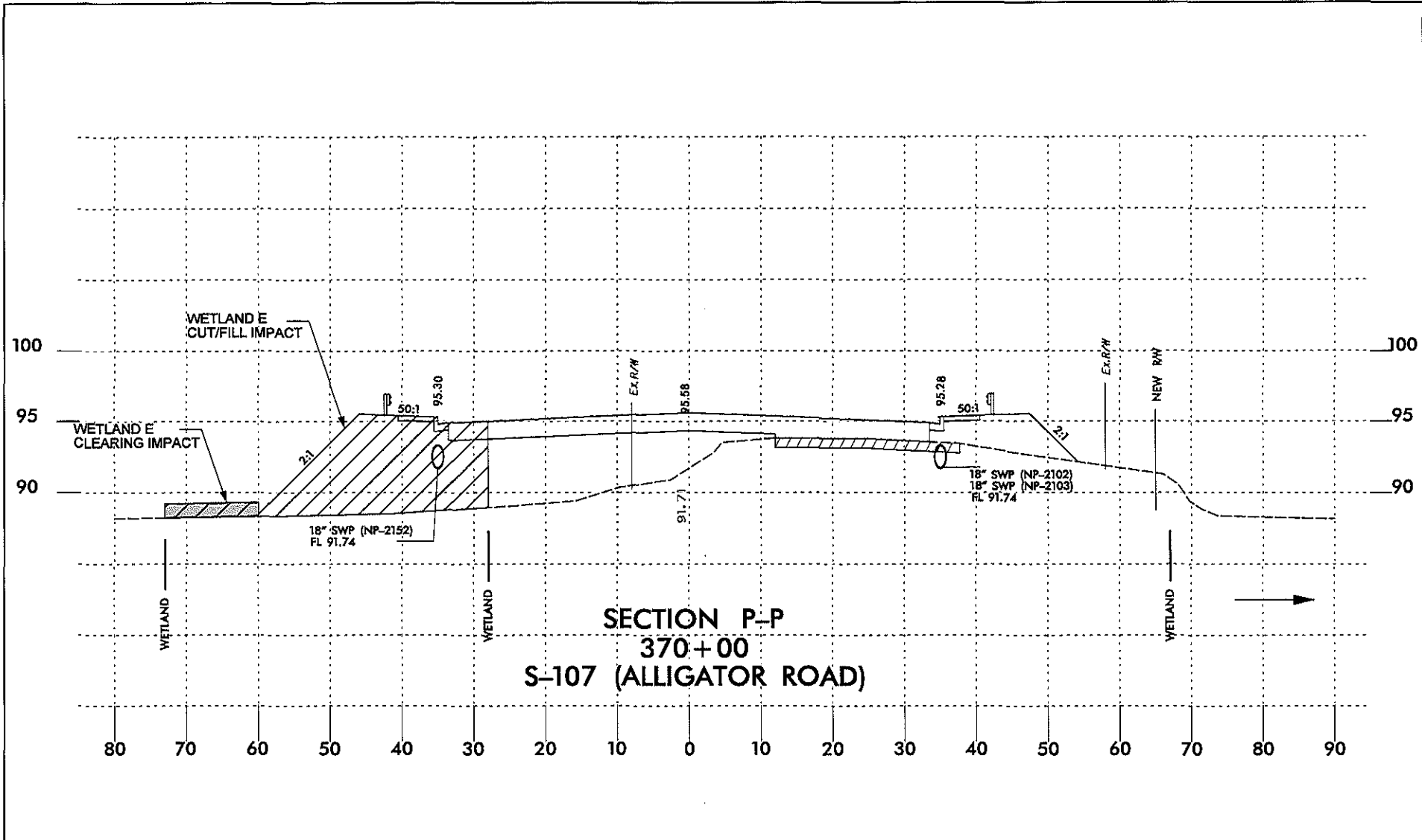
SCDOT PROJECT ID: 0042321
 S-107 (ALLIGATOR ROAD) WIDENING FROM
 US 76 TO US 52 FLORENCE COUNTY

DATE: OCT 24, 2017

SHEET: 17

PERMIT DRAWING
PLAN VIEW
 GRAPHIC SCALE
 50 0 50 100
 PLANS

HR | ICA
 ICA Engineering, Inc.
 5121 Kingdom Way,
 Suite 100
 Raleigh, NC 27607
 NC License No: F-0258



**SECTION P-P
370+00
S-107 (ALLIGATOR ROAD)**

SCDOT PROJECT ID: 0042321
 S-107 (ALLIGATOR ROAD) WIDENING FROM
 US 76 TO US 52 FLORENCE COUNTY

DATE: OCT 24, 2017

SHEET: 17A

**PERMIT DRAWING
 CROSS-SECTION VIEW**

VERT. 1" = 20'
 HORIZ. 1" = 20'



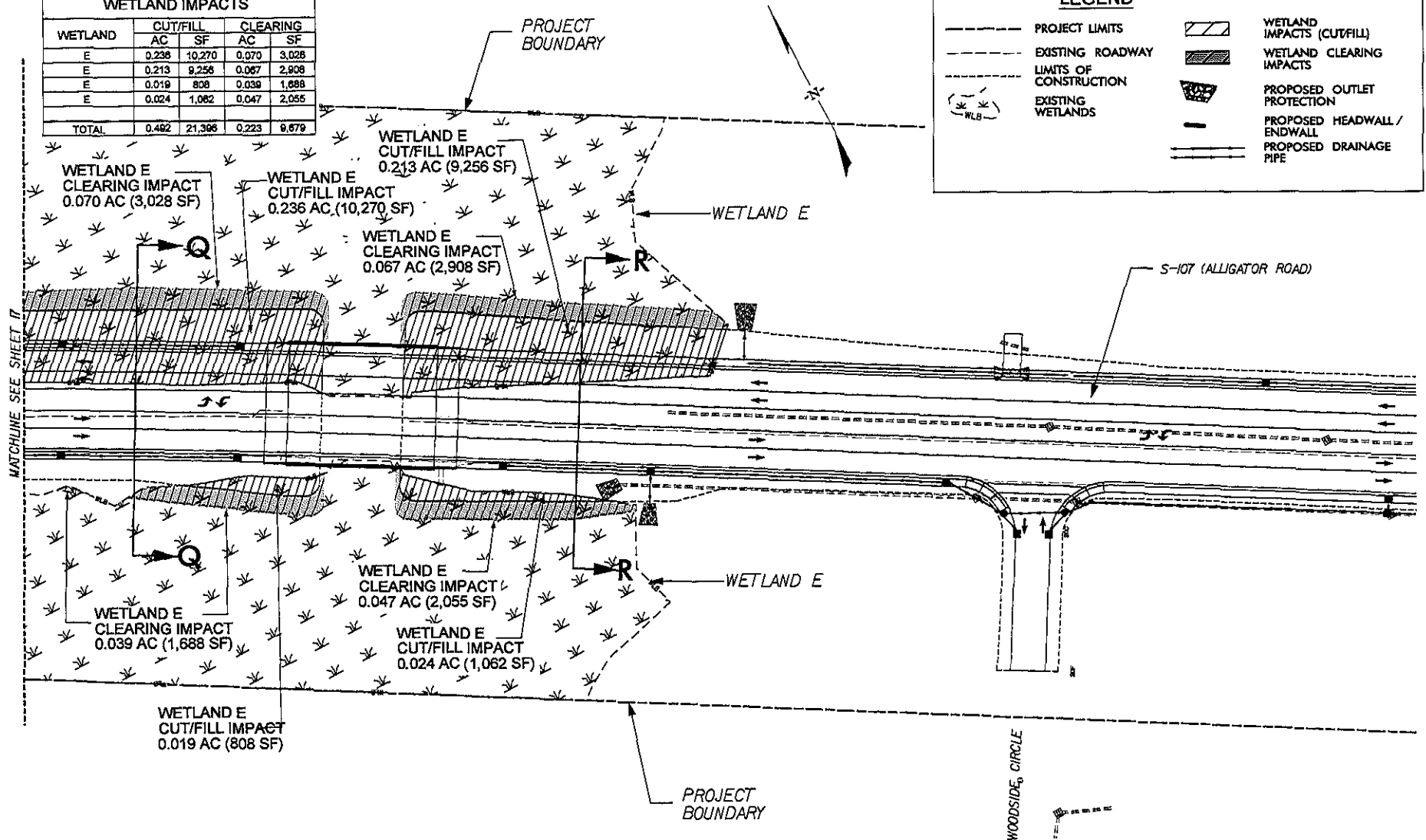
ICA Engineering, Inc.
 5121 Kingdom Way,
 Suite 100
 Raleigh, NC 27607
 NC License No: F-0258

P:\2017\17A\17A.dwg
 10/24/17
 11:48:07 AM
 I:\Supporter Road-SCDOT\Permit\Drawings\17A\17A.dwg

WETLAND IMPACTS				
WETLAND	CUT/FILL		CLEARING	
	AC	SF	AC	SF
E	0.236	10,270	0.070	3,028
E	0.213	9,256	0.067	2,908
E	0.019	808	0.039	1,688
E	0.024	1,062	0.047	2,055
TOTAL	0.492	21,396	0.223	9,679

LEGEND

- PROJECT LIMITS
- EXISTING ROADWAY
- LIMITS OF CONSTRUCTION
- EXISTING WETLANDS
- WETLAND IMPACTS (CUT/FILL)
- WETLAND CLEARING IMPACTS
- PROPOSED OUTLET PROTECTION
- PROPOSED HEADWALL / ENDWALL
- PROPOSED DRAINAGE PIPE

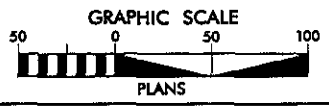


SCDOT PROJECT ID: 0042321
 S-107 (ALLIGATOR ROAD) WIDENING FROM
 US 76 TO US 52 FLORENCE COUNTY

DATE: OCT 24, 2017

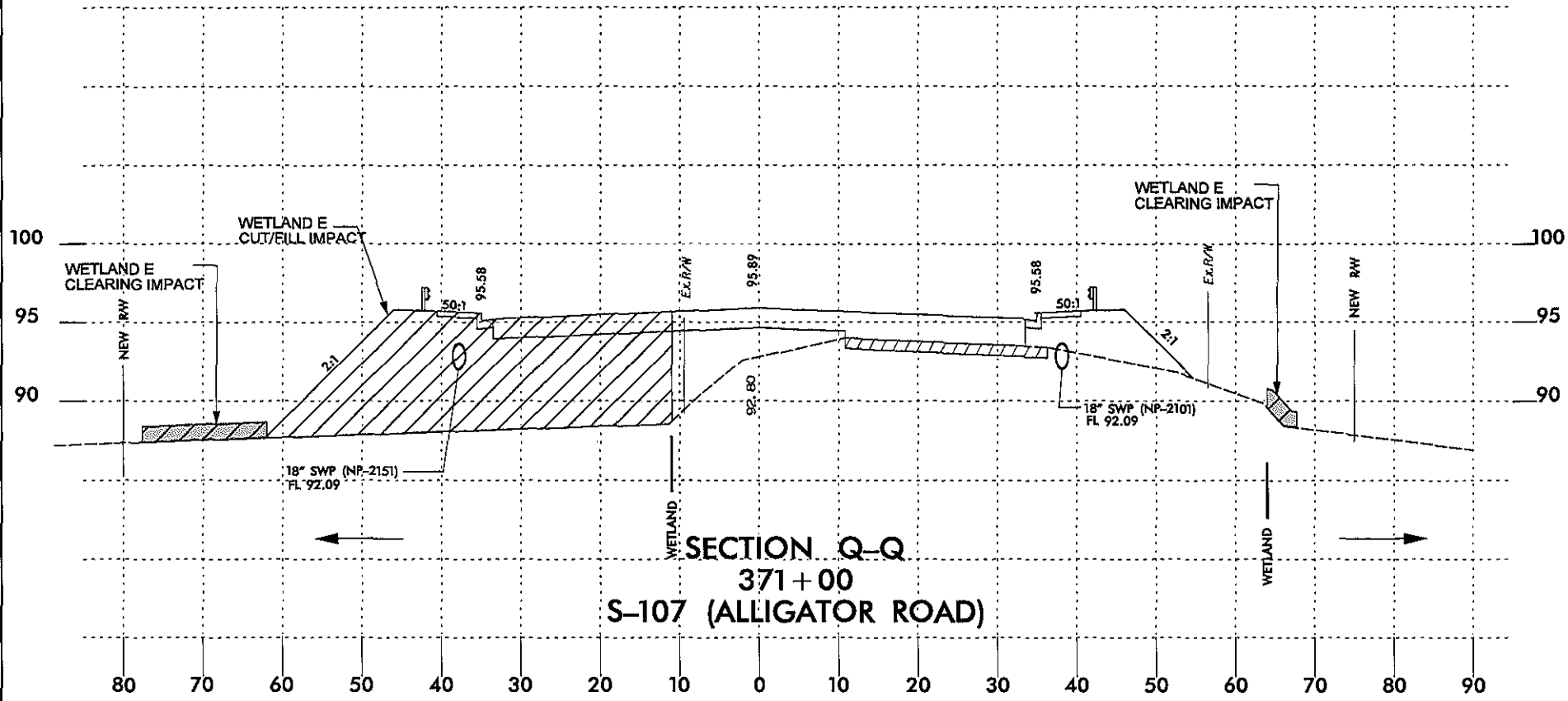
SHEET: 18

**PERMIT DRAWING
 PLAN VIEW**



ICA Engineering, Inc.
 5121 Kingdom Way,
 Suite 100
 Raleigh, NC 27607
 NC License No: F-0258

1/13/2017 6:05:56 AM Road-SC-Permit\Permit_Drawing\Sheet18.dwg



P:\2017\10\17\Road-SC\Permit\Permit_Drawing\Subarea18a.pst.dwg
 Author: Road-SC\Permit\Permit_Drawing\Subarea18a.pst.dwg

SCDOT PROJECT ID: 0042321
 S-107 (ALLIGATOR ROAD) WIDENING FROM
 US 76 TO US 52 FLORENCE COUNTY

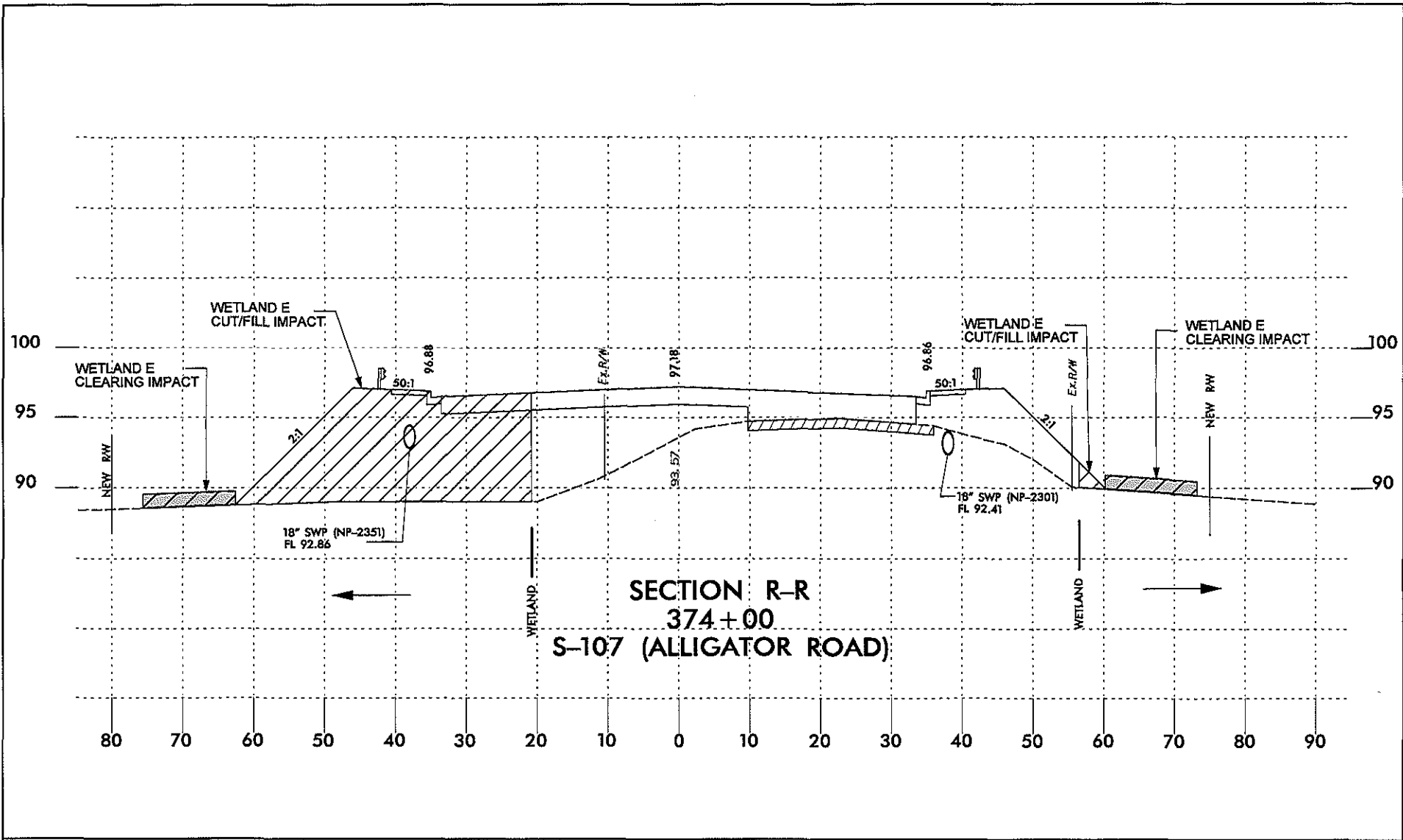
 DATE: OCT 24, 2017

 SHEET: 18A

PERMIT DRAWING
 CROSS-SECTION VIEW

 VERT. 1" = 20'
 HORIZ. 1" = 20'

HR | ICA
 ICA Engineering, Inc.
 5121 Kingdom Way,
 Suite 100
 Raleigh, NC 27607
 NC License No: F-0258



SECTION R-R
 374+00
 S-107 (ALLIGATOR ROAD)

SCDOT PROJECT ID: 0042321
 S-107 (ALLIGATOR ROAD) WIDENING FROM
 US 76 TO US 52 FLORENCE COUNTY

DATE: OCT 24, 2017

SHEET: 18B

PERMIT DRAWING
 CROSS-SECTION VIEW

VERT. 1" = 20'
 HORIZ. 1" = 20'



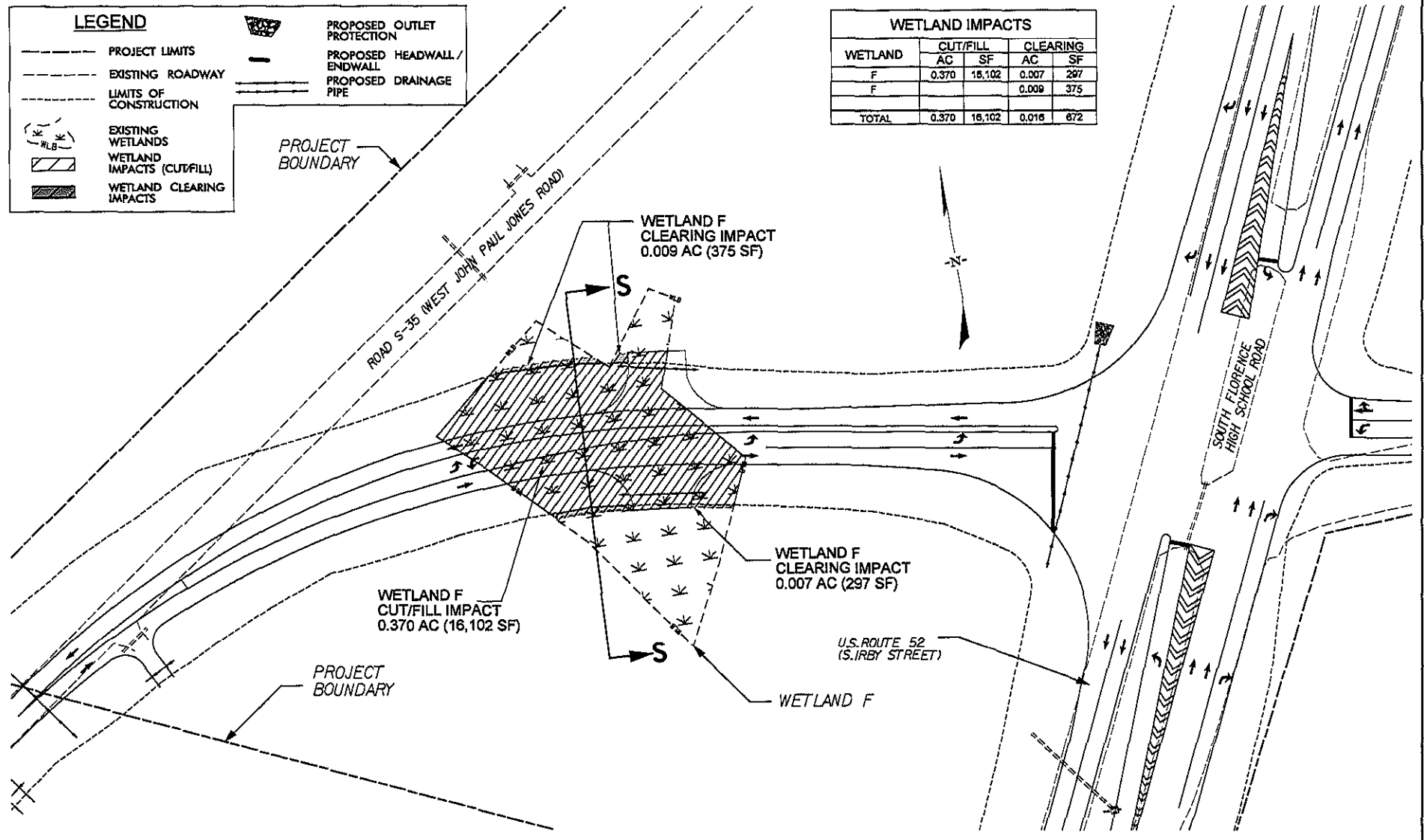
ICA Engineering, Inc.
 5121 Kingdom Way,
 Suite 100
 Raleigh, NC 27607
 NC License No: F-0258

10/25/17 4:02:51 AM S:\autor\Road-SP\Permit\Permit1_Drawing\A\ase18b_pah.dgn

LEGEND

- PROJECT LIMITS
- - - EXISTING ROADWAY
- - - LIMITS OF CONSTRUCTION
- (W/LB) EXISTING WETLANDS
- [Hatched Box] WETLAND IMPACTS (CUT/FILL)
- [Cross-hatched Box] WETLAND CLEARING IMPACTS
- [Stippled Box] PROPOSED OUTLET PROTECTION
- [Dashed Line] PROPOSED HEADWALL/ENDWALL
- [Double Line] PROPOSED DRAINAGE PIPE

WETLAND IMPACTS				
WETLAND	CUT/FILL		CLEARING	
	AC	SF	AC	SF
F	0.370	16,102	0.007	297
F			0.009	375
TOTAL	0.370	16,102	0.016	672

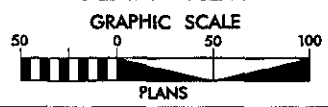


SCDOT PROJECT ID: 0042321
 S-107 (ALLIGATOR ROAD) WIDENING FROM
 US 76 TO US 52 FLORENCE COUNTY

DATE: OCT 24, 2017

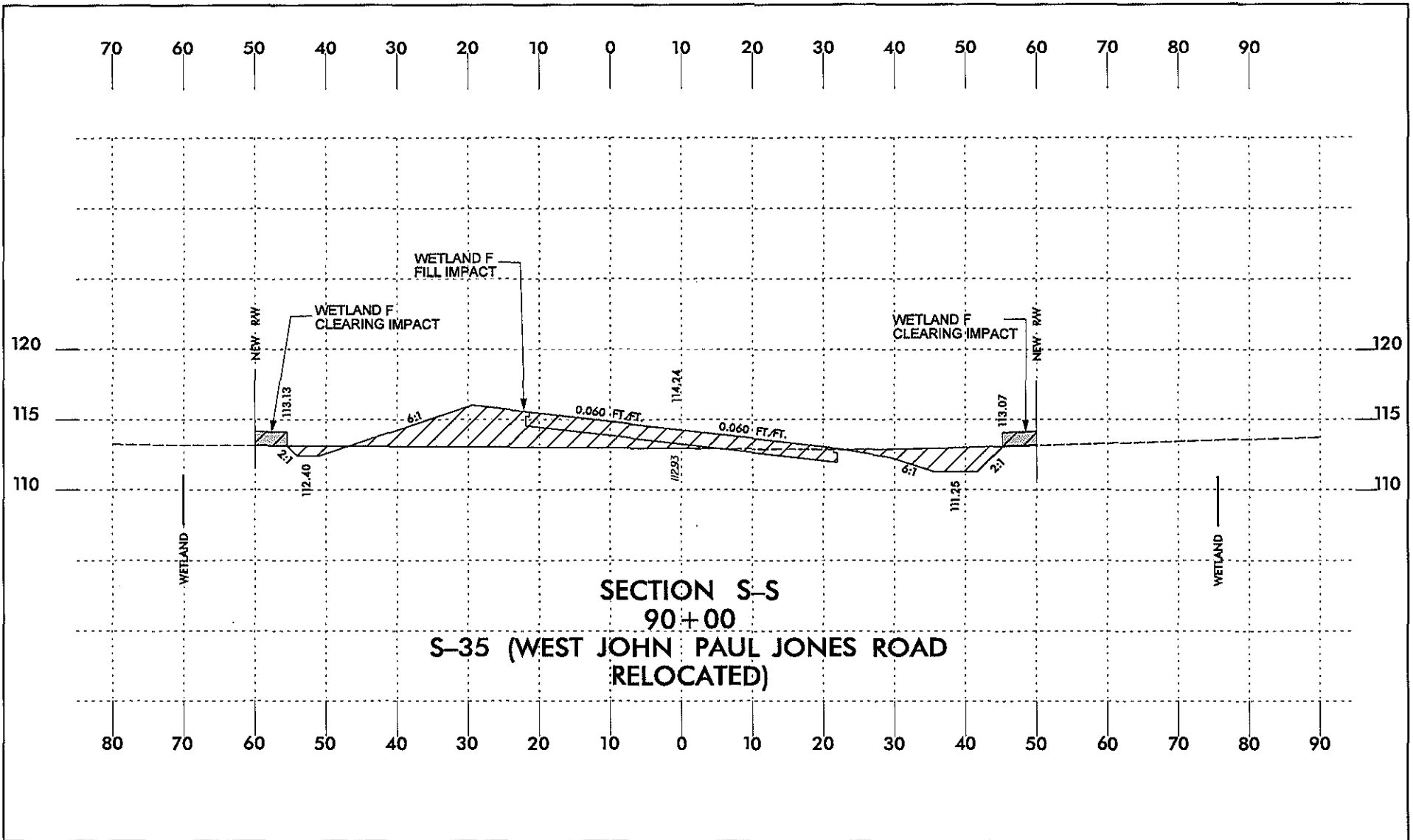
SHEET: 19

**PERMIT DRAWING
 PLAN VIEW**



ICA Engineering, Inc.
 5121 Kingdom Way,
 Suite 100
 Raleigh, NC 27607
 NC License No: F-0258

P:\Projects\171000101\171000101.dwg
 10/24/17
 10:15:11 AM
 171000101.dwg
 Road-35V\Permit\171000101.dwg
 Dr. ovinga\shelton.gahadon



E:\2017\SCDOT\Permit\Permit Drawings\1918180.psd.dgn
 S-107 Alligator Road-SCDOT Permit

SCDOT PROJECT ID: 0042321
 S-107 (ALLIGATOR ROAD) WIDENING FROM
 US 76 TO US 52 FLORENCE COUNTY

DATE: SEPT 15, 2017

SHEET: 19A

PERMIT DRAWING
 CROSS-SECTION VIEW

VERT. 1" = 20'
 HORIZ. 1" = 20'



ICA Engineering, Inc.
 5121 Kingdom Way,
 Suite 100
 Raleigh, NC 27607
 NC License No: F-0258