

JOINT
PUBLIC NOTICE

CHARLESTON DISTRICT, CORPS OF ENGINEERS

**69A Hagood Avenue
Charleston, SC 29403-5107**

and

THE S.C. DEPARTMENT OF HEALTH AND ENVIRONMENTAL CONTROL

Office of Ocean and Coastal Resource Management

**1362 McMillan Avenue, Suite 400
North Charleston, South Carolina 29405**

REGULATORY DIVISION

Refer to: P/N SAC-2008-01738

July 7, 2022

Pursuant to Section 10 of the Rivers and Harbors Act of 1899 (33 U.S.C. 403), Sections 401 and 404 of the Clean Water Act (33 U.S.C. 1344), and the South Carolina Coastal Zone Management Act (48-39-10 et.seq.), an application has been submitted to the Department of the Army and the S.C. Department of Health and Environmental Control by

**Mr. Dana Eddy
Bolen Point Property Owners Association
394 Ashepoo Drive
Green Pond, South Carolina 29446**

for a permit to perform maintenance dredging in a man-made canal system off of the

Ashepoo River

at a location adjacent to 394 Ashepoo Drive in Green Pond, Colleton County, South Carolina (Latitude: 32.7375°, Longitude: -80.5598 °), Quad Name: Green Pond.

In order to give all interested parties an opportunity to express their views

NOTICE

is hereby given that written statements regarding the proposed work will be received by the **Corps** until

15 Days from the Date of this Notice,

and **SCDHEC** will receive written statements regarding the proposed work until

30 Days from the Date of this Notice

from those interested in the activity and whose interests may be affected by the proposed work.

The proposed work consists of maintenance dredging of a man-made canal. In detail the applicant is requesting authorization of a ten-year maintenance dredging permit to hydraulically dredge approximately 5,000 cubic yards of material to a depth of -9' MLW from approximately 2 acres of a man-made canal. The dredged material will be pumped into geotubes located in the uplands, preferably in the lot swales located on the property lines. The geotubes will be filled and dewatered. Once the geotube has been filled with dewatered dredged material, the geotube can be sliced open and the dredged material can be transported to the Colleton County landfill, to be sold as fill material or as agricultural top soil. The applicant anticipates removing approximately 1,500 cubic yards of material on a seven-year cycle. The project purpose is to restore previously permitted and constructed water depths in the canal to provide safe and unobstructed recreational access during all tidal cycles.

NOTE: This public notice and associated plans are available on the Corps' website at: <http://www.sac.usace.army.mil/Missions/Regulatory/PublicNotices> .

The District Engineer has concluded that the discharges associated with this project, both direct and indirect, should be reviewed by the South Carolina Department of Health and Environmental Control in accordance with provisions of Section 401 of the Clean Water Act. As such, this notice constitutes a request, on behalf of the applicant, for certification that this project will comply with applicable effluent limitations and water quality standards. The work shown on this application must also be certified as consistent with applicable provisions of the Coastal Zone Management Program (15 CFR 930). This activity may also require evaluation for compliance with the S. C. Construction in Navigable Waters Permit Program. State review, permitting and certification is conducted by the S. C. Department of Health and Environmental Control. The District Engineer will not process this application to a conclusion until such certifications are received. The applicant is hereby advised that supplemental information may be required by the State to facilitate the review. This Public Notice will serve as the notification to the Administrator of the Environmental Protection Agency (EPA) pursuant to section 401(a)(2) of the Clean Water Act.

This notice initiates the Essential Fish Habitat (EFH) consultation requirements of the Magnuson-Stevens Fishery Conservation and Management Act. Implementation of the proposed project would impact approximately 5 acres of estuarine substrates utilized by various life stages of species comprising the shrimp, and snapper-grouper management complexes. The District Engineer's initial determination is that the proposed action would not have a substantial individual or cumulative adverse impact on EFH or fisheries managed by the South Atlantic Fishery Management Council and the National Marine Fisheries Service (NMFS). The District Engineer's final determination relative to project impacts and the need for mitigation measures is subject to review by and coordination with the NMFS.

Pursuant to the Section 7 of the Endangered Species Act of 1973 (as amended), the Corps has reviewed the project area, examined all information provided by the

applicant, and the District Engineer has determined, based on the most recently available information that the American wood stork, Eastern black rail, piping plover, Rufa red knot, West Indian manatee, Atlantic sturgeon, shortnose sturgeon, North American right whale, sperm whale, sei whale, humpback whale, finback whale, green sea turtle, Kemp's Ridley sea turtle, leatherback sea turtle, and the loggerhead sea turtle have the potential to occur within the vicinity of the project area. However, it has been determined that the project will have no effect on the whales, American wood stork, Eastern black rail, piping plover, and Rufa red knot and will not result in the destruction or adverse modification of their designated or proposed critical habitat. In addition, the District Engineer has determined that the project is not likely to adversely affect the sturgeon, sea turtles, or the West Indian manatee or result in the destruction or adverse modification of designated or proposed critical habitat. This public notice serves as a request for written concurrence from the U.S. Fish and Wildlife Service and/or the National Marine Fisheries Service on this determination.

Pursuant to Section 106 of the National Historic Preservation Act (NHPA), this public notice also constitutes a request to Indian Tribes to notify the District Engineer of any historic properties of religious and cultural significance to them that may be affected by the proposed undertaking.

In accordance with Section 106 of the NHPA, the District Engineer has consulted South Carolina ArchSite (GIS), for the presence or absence of historic properties (as defined in 36 C.F.R. 800.16)(1)(1)), and has initially determined that there are historic properties present, but they will not be affected; therefore, there will be no effect on historic properties. To ensure that other historic properties that the District Engineer is not aware of are not overlooked, this public notice also serves as a request to the State Historic Preservation Office and other interested parties to provide any information they may have with regard to historic properties. This public notice serves as a request for concurrence within 30 days from the SHPO (and/or Tribal Historic Preservation Officer).

The District Engineer's final eligibility and effect determination will be based upon coordination with the SHPO and/or THPO, as appropriate and required and with full consideration given to the proposed undertaking's potential direct and indirect effects on historic properties within the Corps-identified permit area.

Any person may request, in writing, within the comment period specified in this notice, that a public hearing be held to consider this application. Requests for a public hearing shall state, with particularity, the reasons for holding a public hearing.

The decision whether to issue a permit will be based on an evaluation of the probable impact including cumulative impacts of the proposed activity on the public interest and will include application of the guidelines promulgated by the Administrator, Environmental Protection Agency (EPA), under authority of Section 404(b) of the Clean Water Act. That decision will reflect the national concern for both protection and utilization of important resources. The benefit which reasonably may be expected to accrue from the project must be balanced against its reasonably foreseeable detriments. All factors which

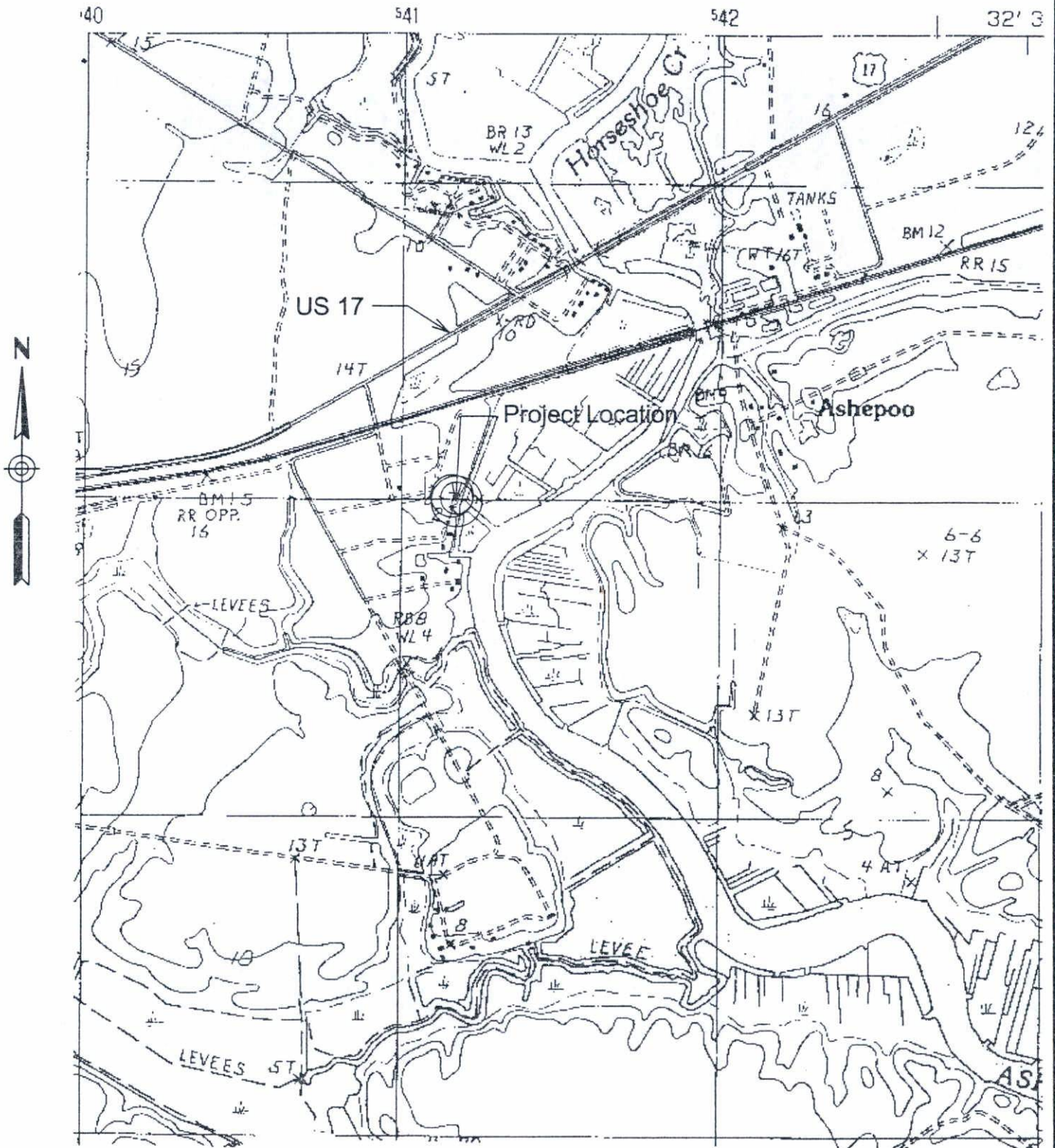
may be relevant to the project will be considered including the cumulative effects thereof; among those are conservation, economics, aesthetics, general environmental concerns, wetlands, historic properties, fish and wildlife values, flood hazards, flood plain values, land use, navigation, shoreline erosion and accretion, recreation, water supply and conservation, water quality, energy needs, safety, food and fiber production and, in general, the needs and welfare of the people. A permit will be granted unless the District Engineer determines that it would be contrary to the public interest. In cases of conflicting property rights, the Corps cannot undertake to adjudicate rival claims.

The Corps is soliciting comments from the public; Federal, state, and local agencies and officials; Indian Tribes; and other interested parties in order to consider and evaluate the impacts of this activity. Any comments received will be considered by the Corps to determine whether to issue, modify, condition or deny a permit for this project. To make this decision, comments are used to assess impacts on endangered species, historic properties, water quality, general environmental effects, and the other public interest factors listed above. Comments are used in the preparation of an Environmental Assessment and/or an Environmental Impact Statement pursuant to the National Environmental Policy Act. Comments are also used to determine the need for a public hearing and to determine the overall public interest of the activity. **Please submit comments in writing, identifying the project of interest by public notice number, to the following address:**

**U.S. Army Corps of Engineers
ATTN: REGULATORY DIVISION
69A Hagood Avenue
Charleston, SC 29403-5107**

If there are any questions concerning this public notice, please contact Chelsea B. Fannin, Project Manager, at (843) 329-8038, or by email at Chelsea.B.Fannin@usace.army.mil.

PROJECT COORDINATES N 32 44.34' W 080 33.60'




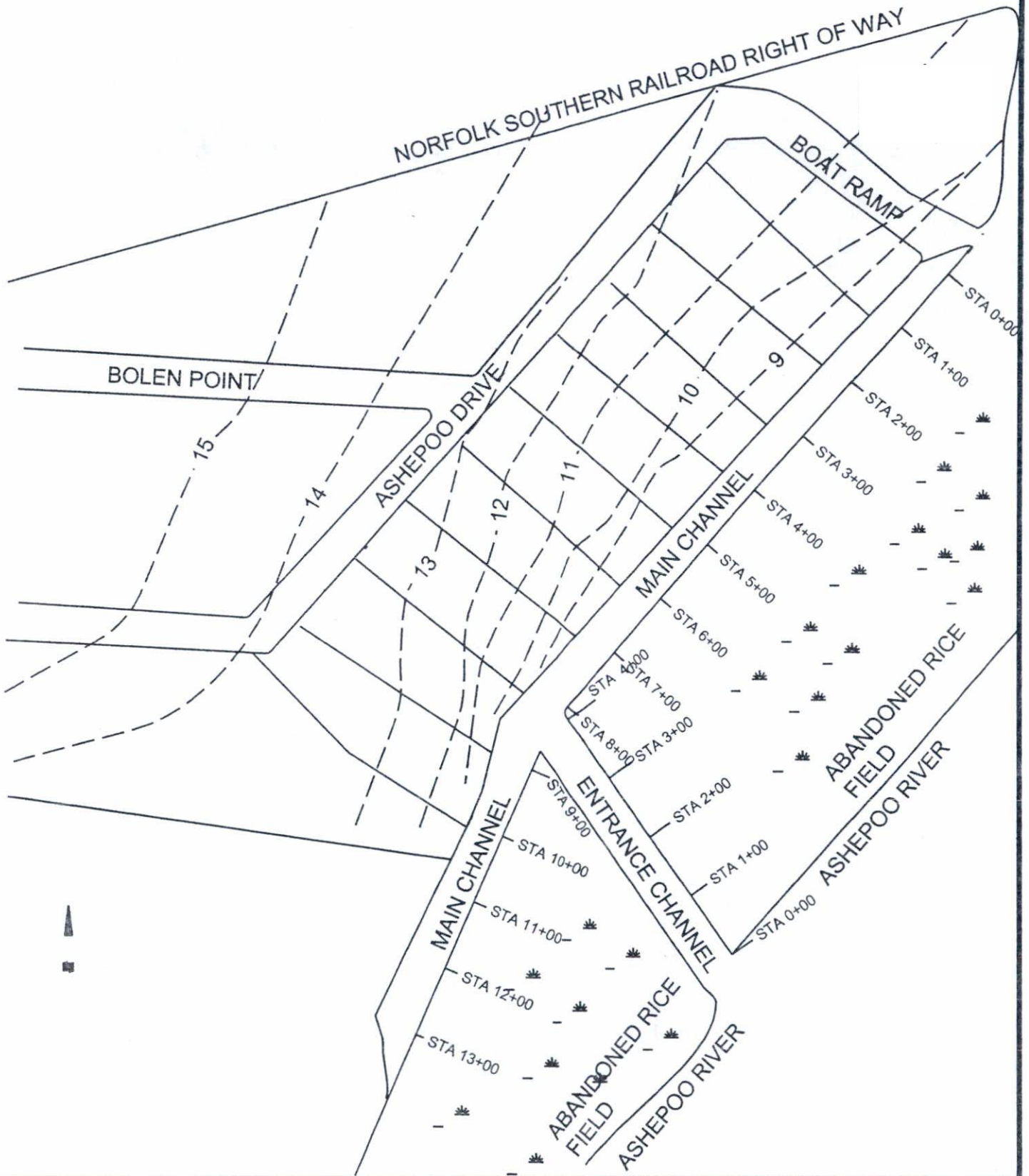
LOCATION: COLLETON COUNTY CANAL OFF ASHEPOOS RIVER 314 ASHEPOOS DRIVE, GREEN POND, SC
PURPOSE CONSTRUCT A BOAT SLIP ON PROPERTY OF WILLIAM B HARDING
ADJACENT PROPERTY OWNERS: (1) MORRIS PYE (2) JIM REYNOLDS

USGS QUAD SHEET SCALE: 1:24,000

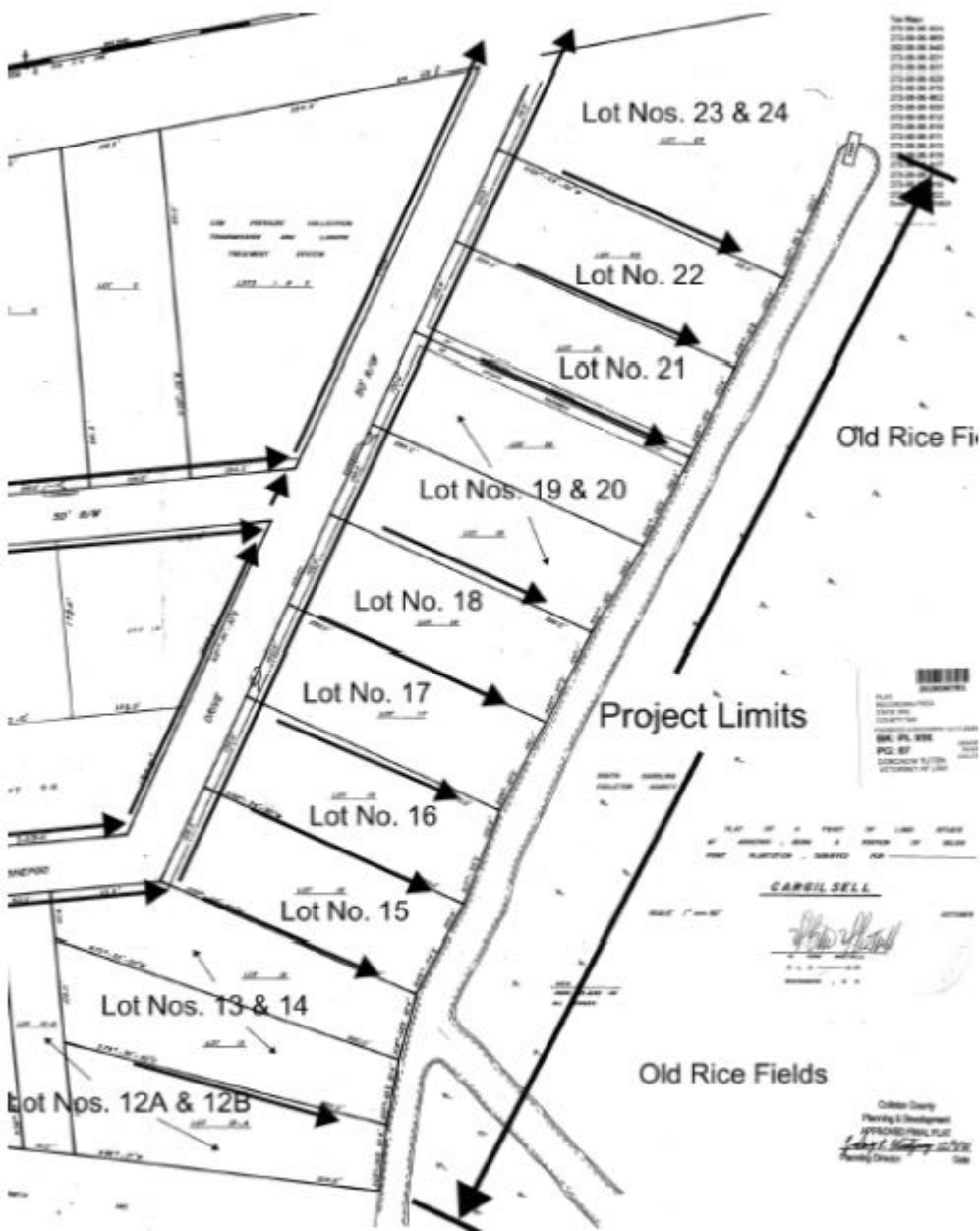
[Home use only] ...permits\canal\vicinitymap.dgn 8/20/2008 03:15

SKETCH 1 OF 15

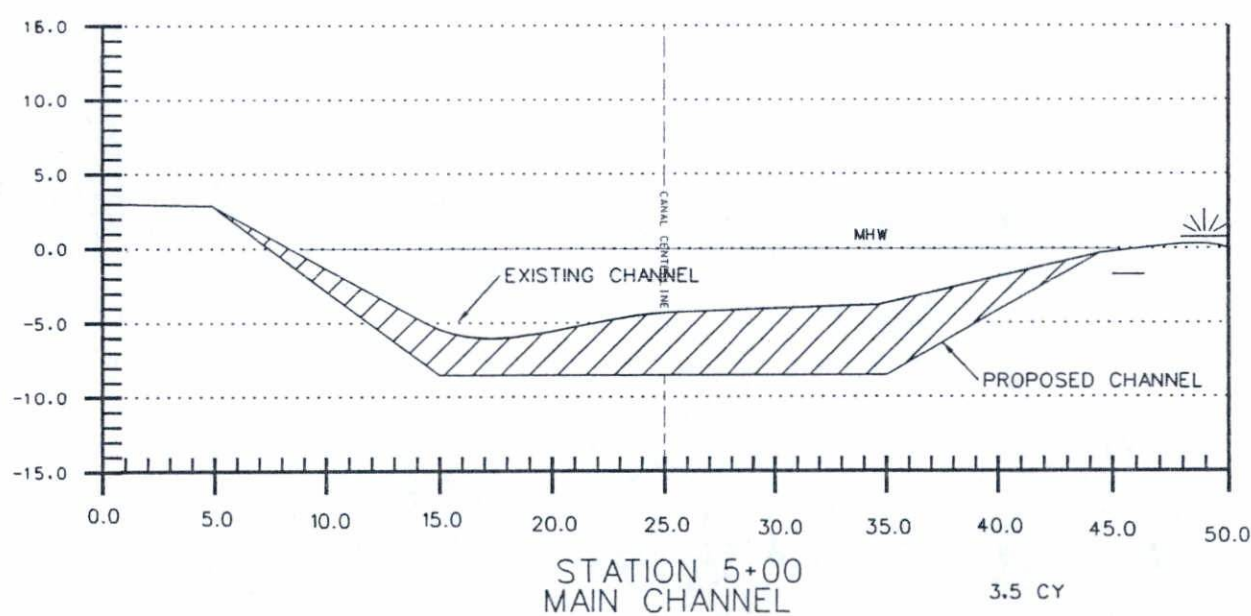
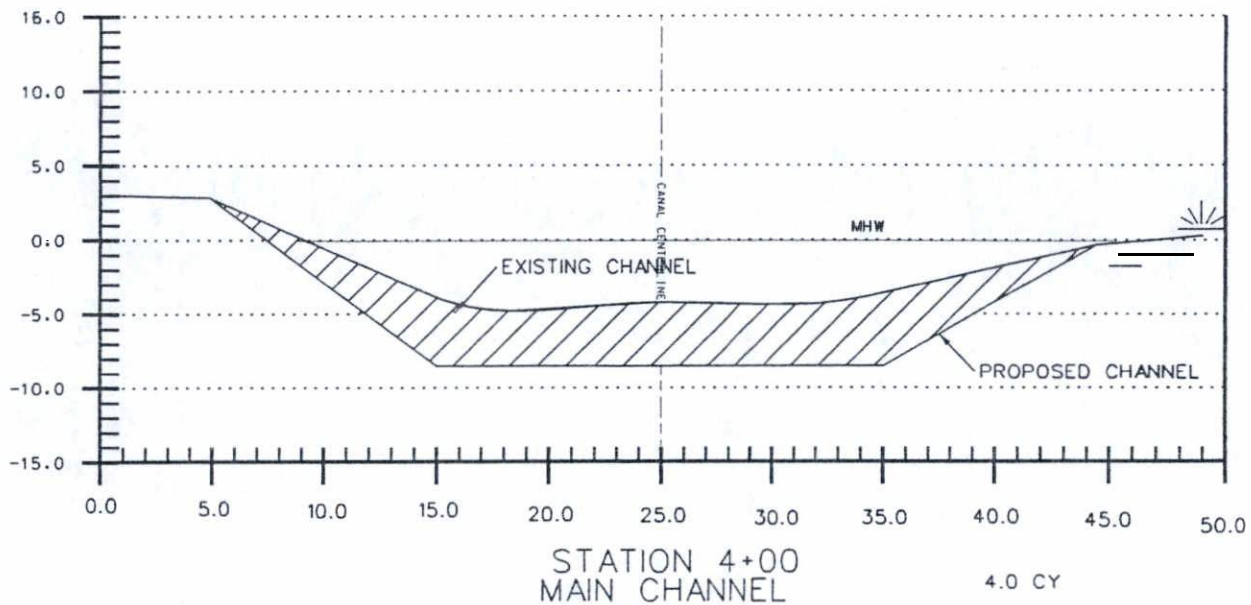




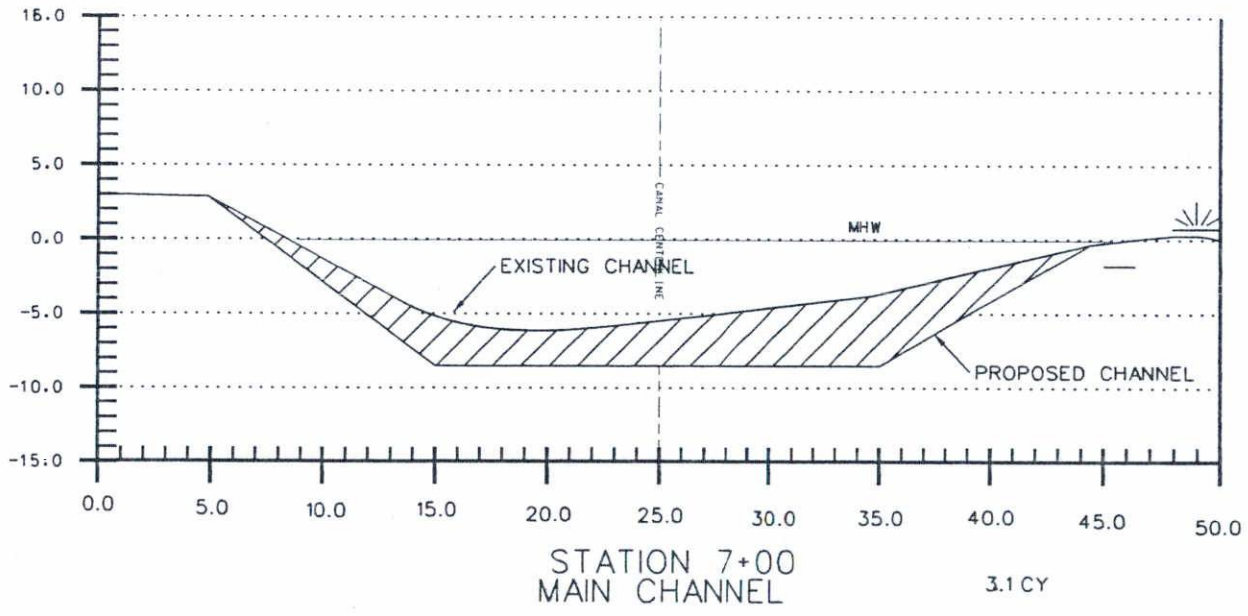
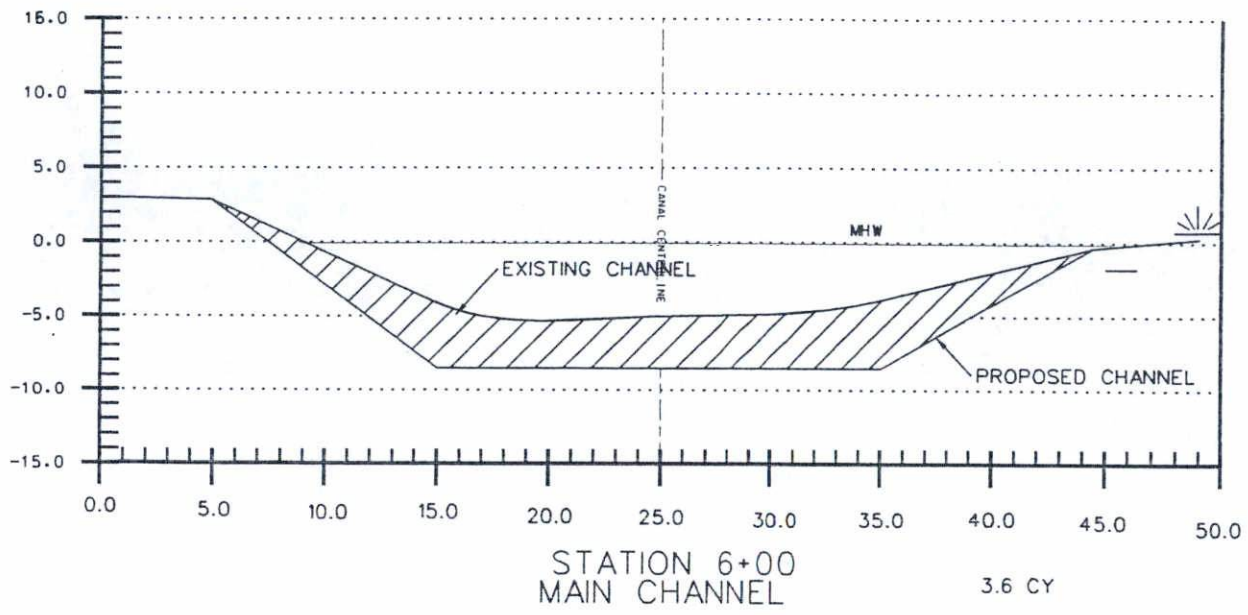
LOCATION: COLLETON COUNTY CANAL OFF ASHEPOO RIVER ASHEPOO DRIVE, GREEN POND, SC
 PURPOSE MAINTENANCE DREDGING BOLEN POINT PLANTATION OWNERS ASSOCIATION
 SCALE: 1"=200'



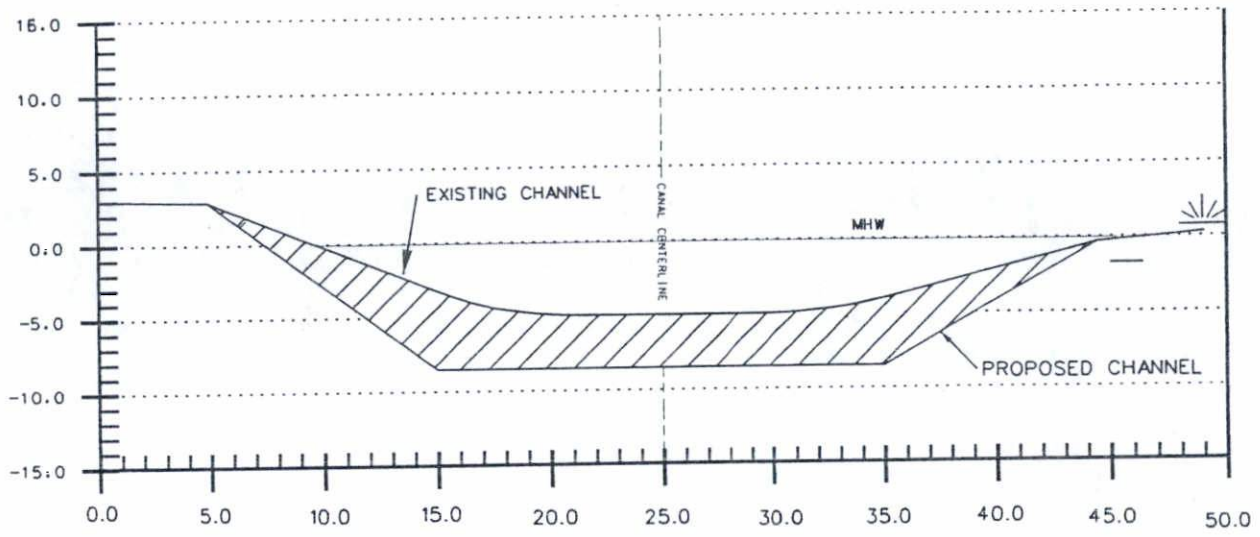
Runoff Direction of Lot Swales and Roadway Ditches



LOCATION: COLLETON COUNTY CANAL OFF ASHEPOO RIVER ASHEPOO DRIVE, GREEN POND, SC
 PURPOSE MAINTENANCE DREDGING BOLEN POINT PLANTATION OWNERS ASSOCIATION
 SCALE: 1"=10'

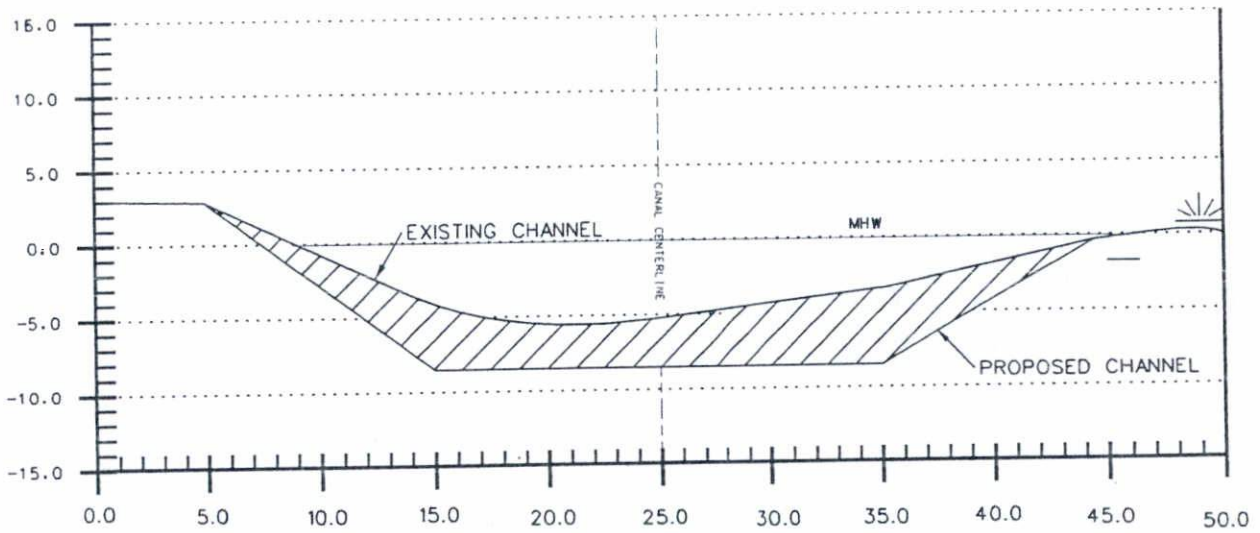


LOCATION: COLLETON COUNTY CANAL OFF ASHEPOO RIVER ASHEPOO DRIVE, GREEN POND, SC
 PURPOSE MAINTENANCE DREDGING BOLEN POINT PLANTATION OWNERS ASSOCIATION
 SCALE: 1"=10'



STATION 8+00
MAIN CHANNEL

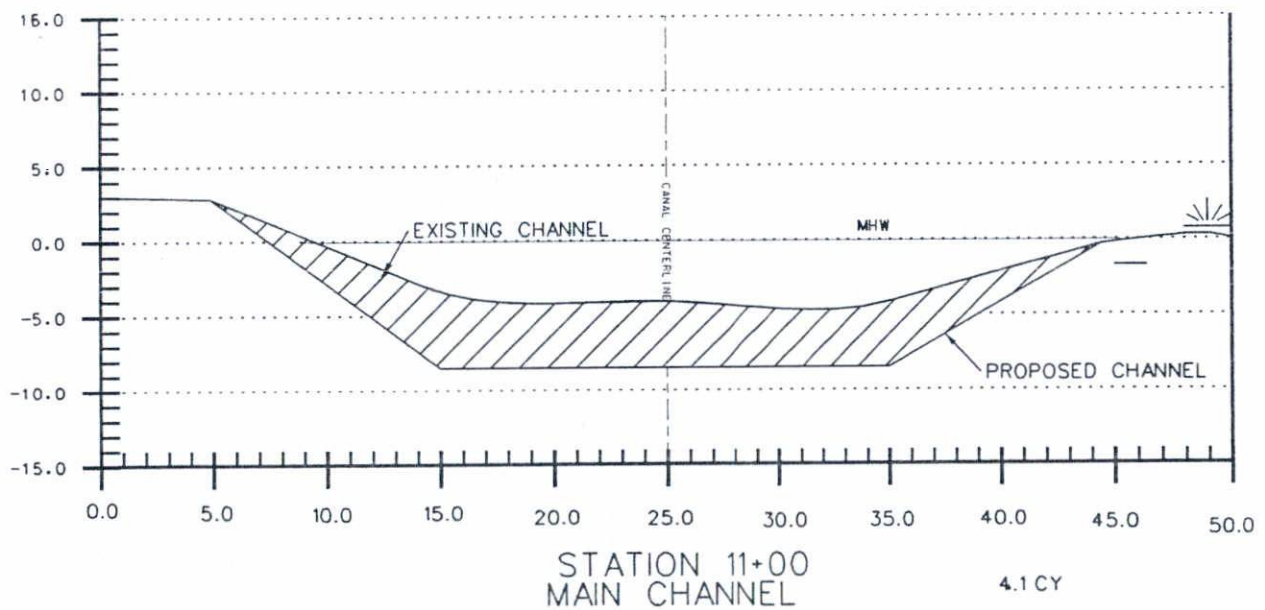
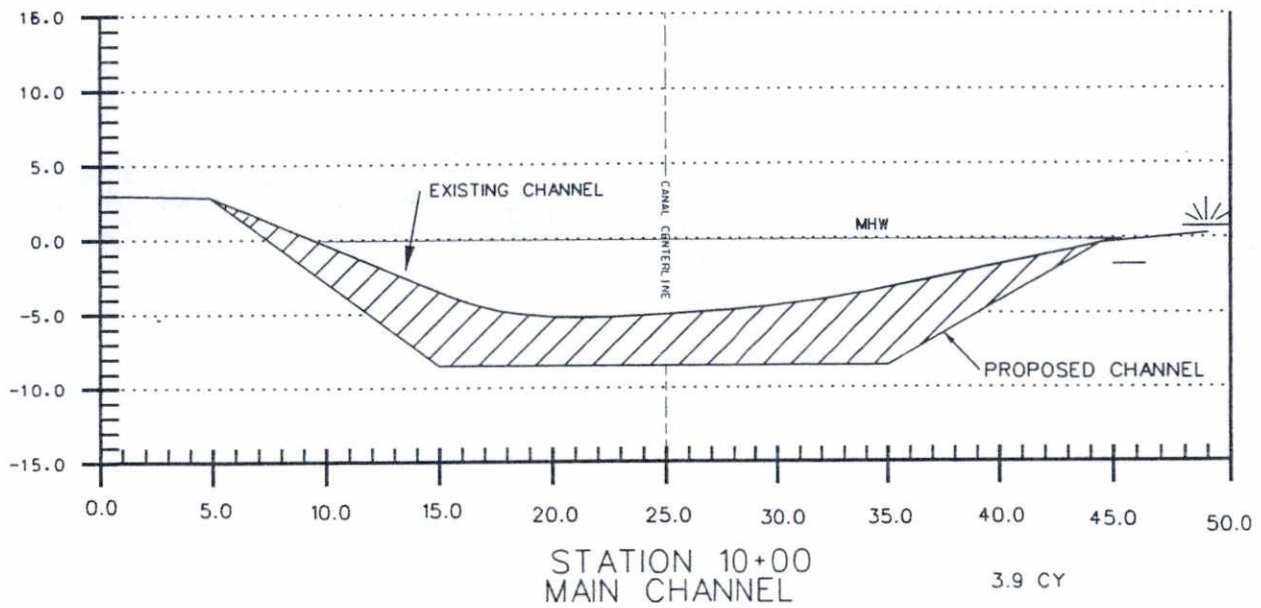
3.8 CY



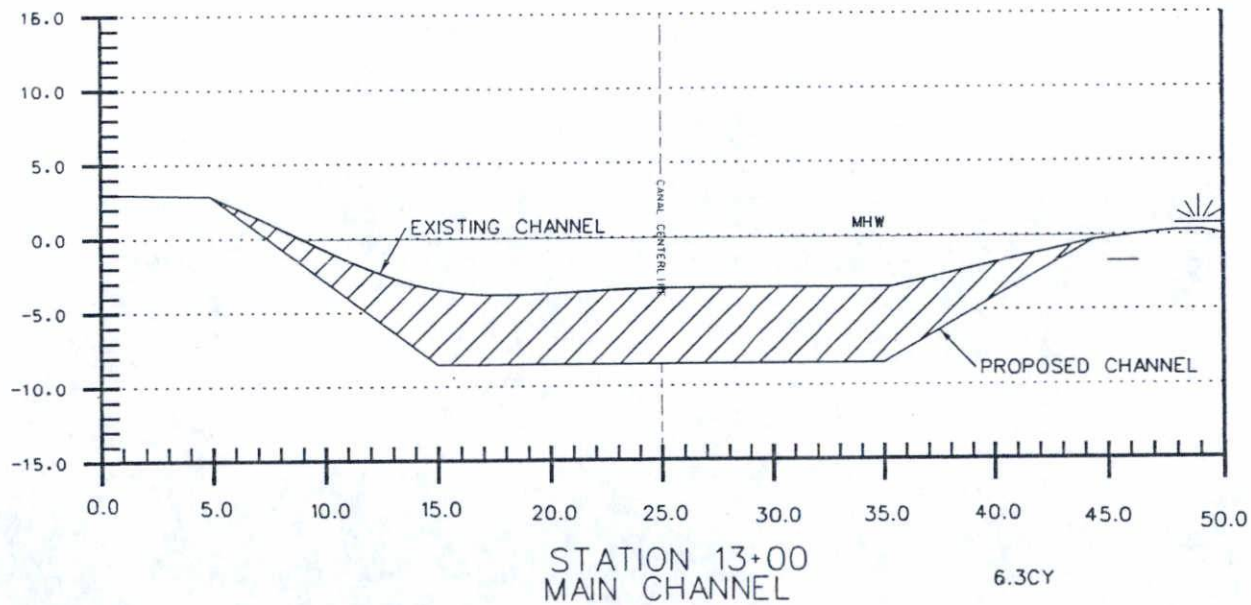
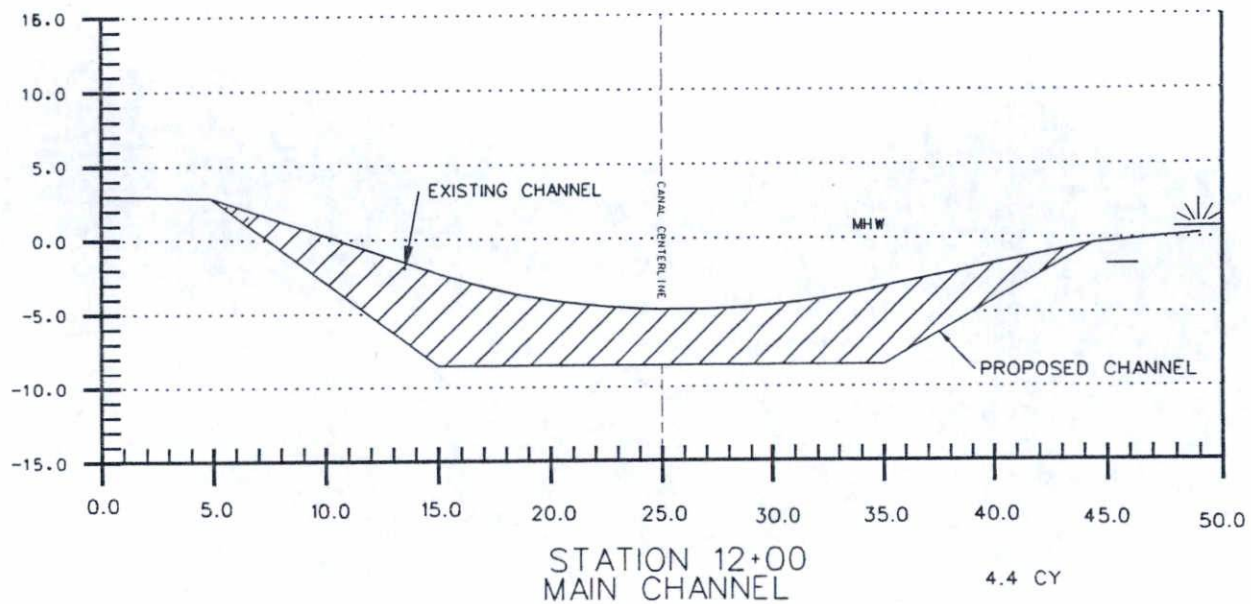
STATION 9+00
MAIN CHANNEL

3.7 CY

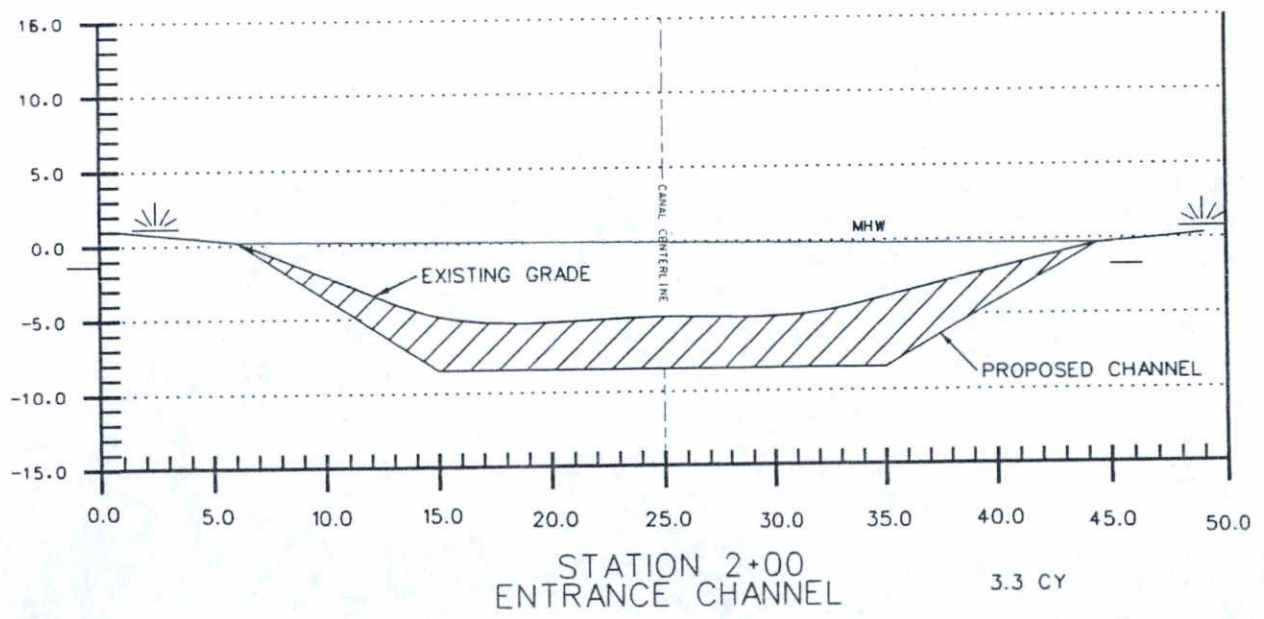
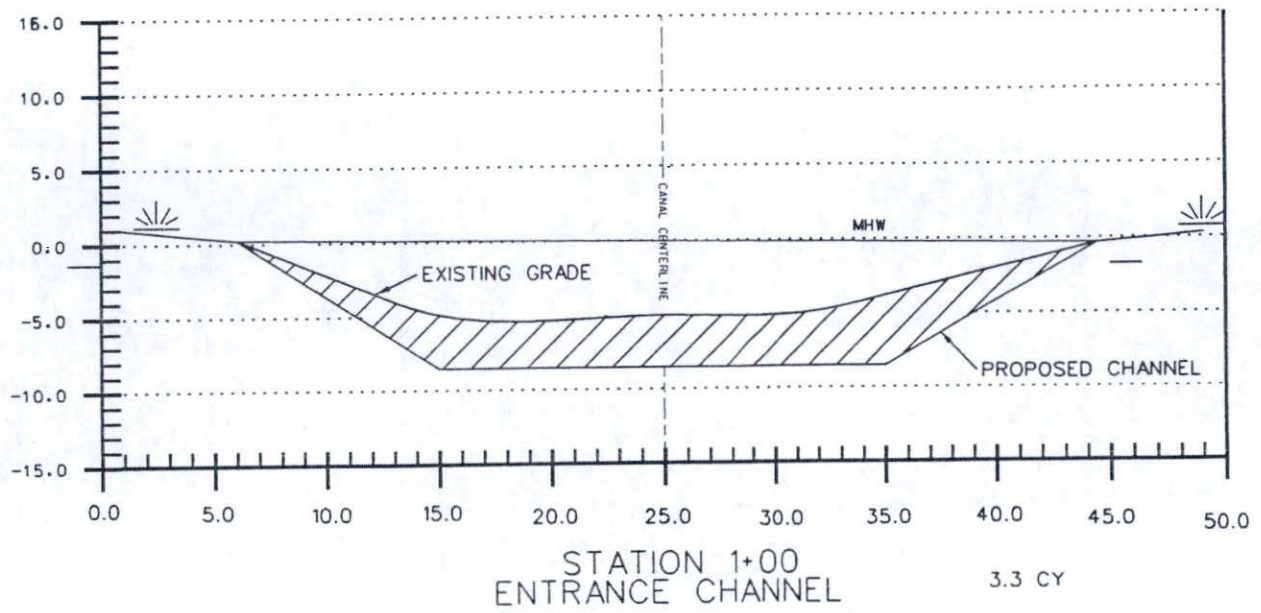
LOCATION: COLLETON COUNTY CANAL OFF ASHEPOO RIVER ASHEPOO DRIVE, GREEN POND, SC
 PURPOSE MAINTENANCE DREDGING BOLEN POINT PLANTATION OWNERS ASSOCIATION
 SCALE: 1"=10'



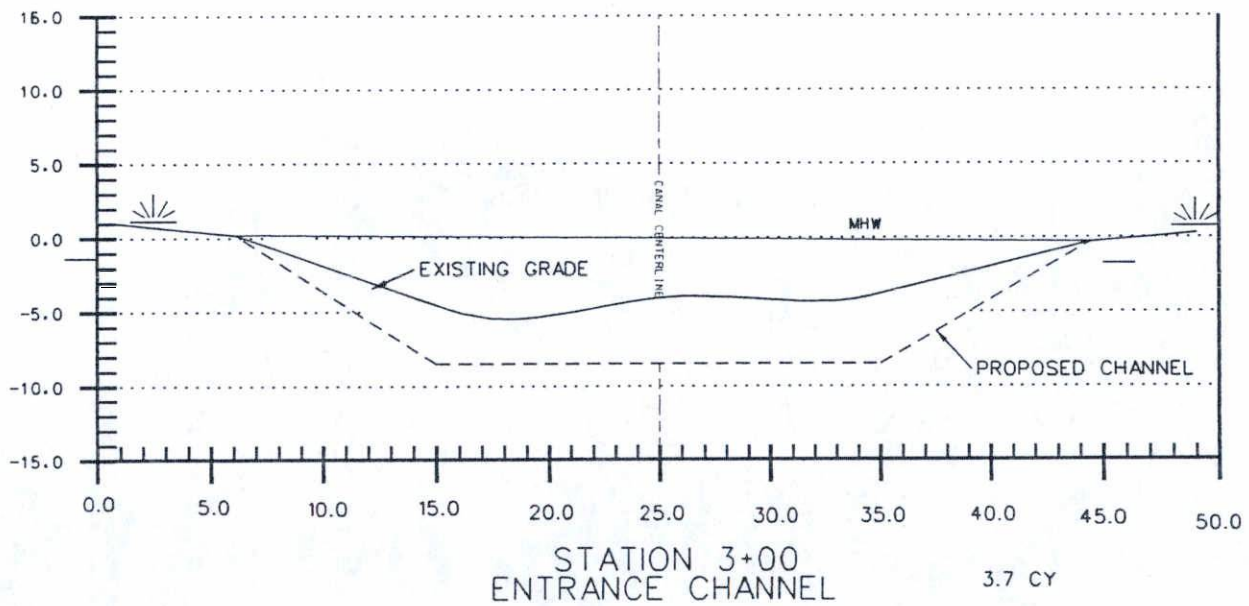
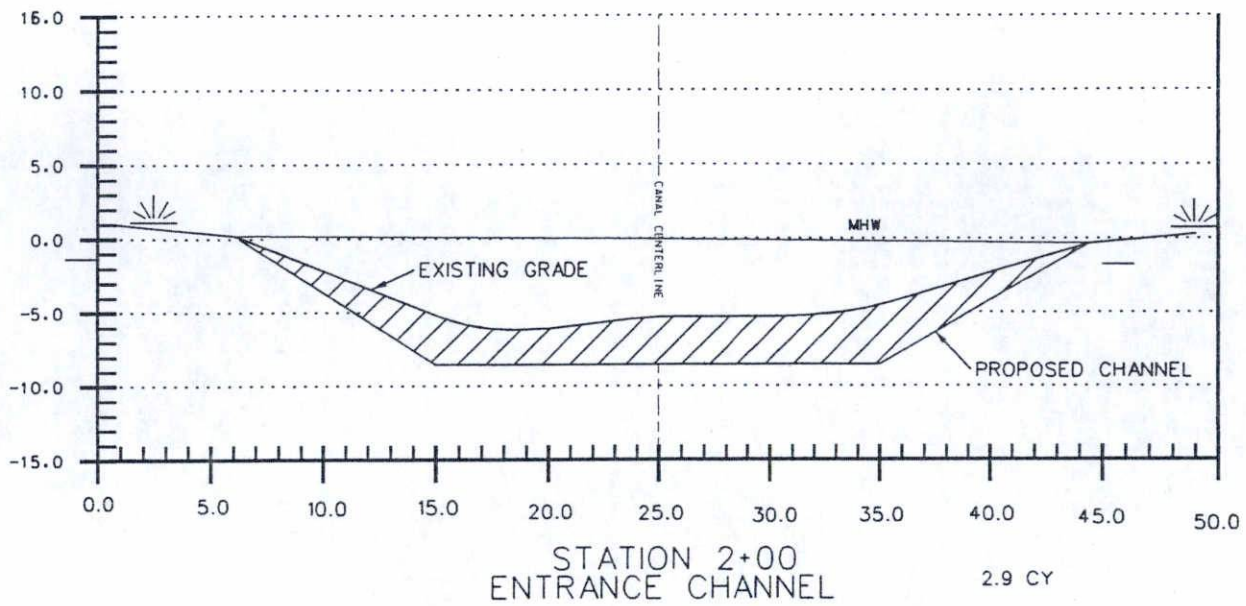
LOCATION: COLLETON COUNTY CANAL OFF ASHEPOO RIVER ASHEPOO DRIVE, GREEN POND, SC
 PURPOSE MAINTENANCE DREDGING BOLEN POINT PLANTATION OWNERS ASSOCIATION
 SCALE: 1"=10'



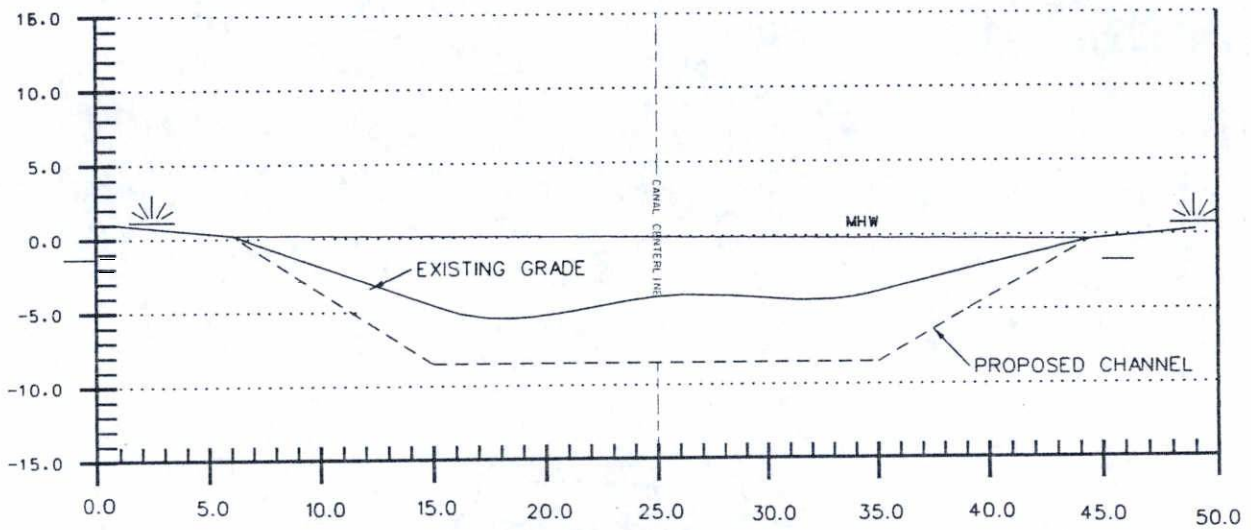
LOCATION: COLLETON COUNTY CANAL OFF ASHEPOO RIVER ASHEPOO DRIVE, GREEN POND, SC
 PURPOSE MAINTENANCE DREDGING BOLEN POINT PLANTATION OWNERS ASSOCIATION
 SCALE: 1"=10'



LOCATION: COLLETON COUNTY CANAL OFF ASHEPOO RIVER ASHEPOO DRIVE, GREEN POND, SC
 PURPOSE MAINTENANCE DREDGING BOLEN POINT PLANTATION OWNERS ASSOCIATION
 SCALE: 1"=10'



LOCATION: COLLETON COUNTY CANAL OFF ASHEPOO RIVER ASHEPOO DRIVE, GREEN POND, SC
 PURPOSE MAINTENANCE DREDGING BOLEN POINT PLANTATION OWNERS ASSOCIATION
 SCALE: 1"=10'



STATION 4+00
ENTRANCE CHANNEL

3.7 CY

LOCATION: COLLETON COUNTY CANAL OFF ASHEPOO RIVER ASHEPOO DRIVE, GREEN POND, SC
 PURPOSE MAINTENANCE DREDGING BOLEN POINT PLANTATION OWNERS ASSOCIATION
 SCALE: 1"=10'