

JOINT
PUBLIC NOTICE

CHARLESTON DISTRICT, CORPS OF ENGINEERS
69A Hagood Avenue
Charleston, SC 29412
and
THE S.C. DEPARTMENT OF HEALTH AND ENVIRONMENTAL CONTROL
Water Quality Certification and Wetlands Section
2600 Bull Street
Columbia, South Carolina 29201

REGULATORY DIVISION
Refer to: P/N SAC-2018-01822

May 4, 2021

Pursuant to Section 10 of the Rivers and Harbors Act of 1899 (33 U.S.C. 403) and Sections 401 and 404 of the Clean Water Act (33 U.S.C. 1341), an application has been submitted to the Department of the Army and the S.C. Department of Health and Environmental Control by

MR. CHRIS BECKHAM
SCDOT
P.O. BOX 191
COLUMBIA, SOUTH CAROLINA 29202

for a permit for an Interstate 26 (I-26) widening and interchange improvements project in

freshwater wetlands and waters that drain to Timothy Creek, Thompson Creek, Four Hole Swamp, Cypress Swamp and two unnamed tributaries with ultimate drainage to the Edisto River and Ashley River

along a 7.47-mile corridor of I-26 between mile marker (MM) 187 and MM 193, in Berkeley County, South Carolina (Start Latitude: 33.146569°N, Longitude: 80.329805°W / End Latitude: 33.088918°N, Longitude: 80.220848°W), Quad Sheet - Pringleton, Ridgeville, and Summerville.

In order to give all interested parties an opportunity to express their views

NOTICE

is hereby given that written statements regarding the proposed work will be received by the **Corps** until

15 Days from the Date of this Notice,

and **SCDHEC** will receive written statements regarding the proposed work until

30 Days from the Date of this Notice

from those interested in the activity and whose interests may be affected by the proposed work.

The South Carolina Department of Transportation (SCDOT) proposes to widen and improve interchanges along I-26 from MM 187 to MM 193 in Berkeley County. The proposed project will permanently impact 1,250 linear feet (0.403 acre) of tributaries and 8.089 acres of freshwater wetlands through clearing and filling activities. SCDOT has proposed to mitigate for impacts to wetlands and/or waters of the United States by purchasing a total of 6,577.3 stream mitigation credits and 89.42 wetland mitigation credits from a USACE-approved mitigation bank. Since the project extends across two watersheds (i.e., the Four Hole Swamp Sub-Basin and the Cooper River Sub-Basin), SCDOT proposes to purchase appropriate mitigation credits in both watersheds. The project purpose is to improve traffic operations to accommodate projected increases in traffic volume and correct geometric and structural deficiencies associated with the existing roadway and bridges along I-26 between MM 187 and MM 193.

NOTE: This public notice and associated plans are available on the Corps' website at:
<http://www.sac.usace.army.mil/Missions/Regulatory/PublicNotices> .

The District Engineer has concluded that the activities associated with this project, both direct and indirect, should be reviewed by the South Carolina Department of Health and Environmental Control in accordance with provisions of Section 401 of the Clean Water Act. As such, this notice constitutes a request, on behalf of the applicant, for certification that this project will comply with applicable effluent limitations and water quality standards. This activity may also require evaluation for compliance with the S. C. Construction in Navigable Waters Permit Program. State review, permitting and certification is conducted by the S. C. Department of Health and Environmental Control. The District Engineer will not process this application to a conclusion until such certifications are received. The applicant is hereby advised that supplemental information may be required by the State to facilitate the review.

This notice initiates the Essential Fish Habitat (EFH) consultation requirements of the Magnuson-Stevens Fishery Conservation and Management Act. Implementation of the proposed project would not impact estuarine substrates and emergent wetlands utilized by various life stages of species comprising the shrimp, and snapper-grouper management complexes. The District Engineer's initial determination is that the proposed action would not have a substantial individual or cumulative adverse impact on EFH or fisheries managed by the South Atlantic Fishery Management Council and the National Marine Fisheries Service (NMFS). The District Engineer's final determination relative to project impacts and the need for mitigation measures is subject to review by and coordination with the NMFS.

Pursuant to the Section 7 of the Endangered Species Act of 1973 (as amended), the Corps has reviewed the project area, examined all information provided by the applicant, and the District Engineer has determined, based on the most recently available information that the Northern long-eared bat, a Federally threatened species, is present in the vicinity of the project. However, it has been determined that the project will have no effect on this species and will not result in the destruction or adverse modification of designated or proposed critical habitat. Furthermore, the District Engineer has determined that the project will have no effect on any additional Federally endangered, threatened, or proposed species and will not result in the destruction or adverse modification of designated or proposed critical habitat. This public notice serves as a request to the U.S. Fish and Wildlife Service and the National Marine Fisheries Service for any additional information they may have on whether any listed or proposed endangered or threatened species or designated or proposed critical habitat may be present in the area which would be affected by the activity.

Pursuant to Section 106 of the National Historic Preservation Act (NHPA), this public notice also constitutes a request to Indian Tribes to notify the District Engineer of any historic properties of religious and cultural significance to them that may be affected by the proposed undertaking.

In accordance with the Programmatic Agreement among the Federal Highway Administration (FHWA), the U.S. Army Corps of Engineers, Charleston District (Corps), the South Carolina Department of Transportation (SC DOT), the South Carolina State Historic Preservation Officer (SHPO) and the Advisory Council on Historic Preservation (ACHP) regarding Section 106 implementation for Federal-Aid Transportation Projects in the State of South Carolina, FHWA is the Lead Federal Agency for this undertaking. FHWA has determined that there are historic properties present, but they will not be affected; therefore, there will be no effect on historic properties. To ensure that other historic properties that the District Engineer is not aware of are not overlooked, this public notice also serves as a request to the State Historic Preservation Office and any other interested parties to provide any information they may have with regard to historic properties.

The District Engineer's final eligibility and effect determination will be based upon coordination with the SHPO and/or THPO, as appropriate and required and with full consideration given to the proposed undertaking's potential direct and indirect effects on historic properties within the Corps-identified permit area.

Any person may request, in writing, within the comment period specified in this notice, that a public hearing be held to consider this application. Requests for a public hearing shall state, with particularity, the reasons for holding a public hearing.

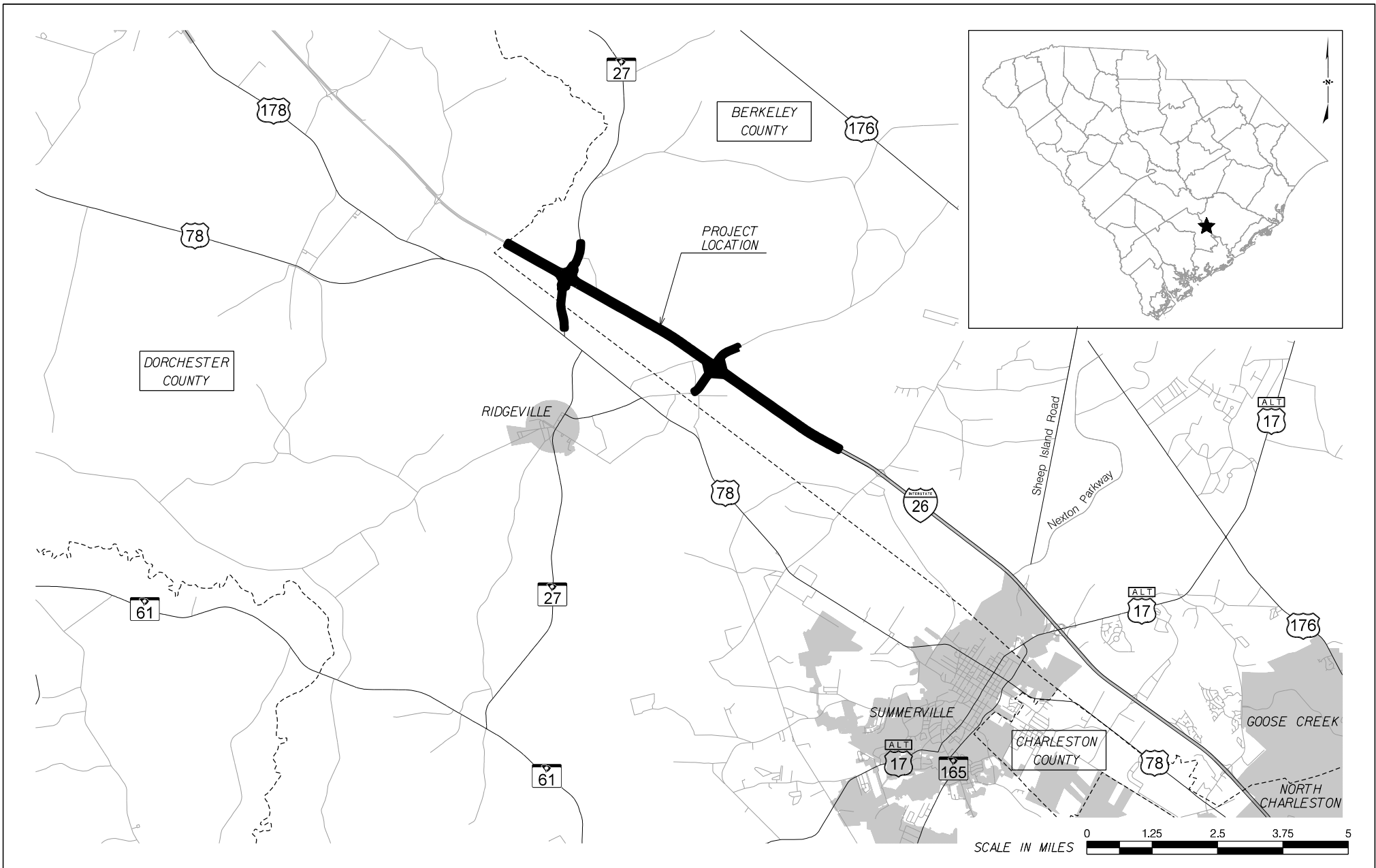
The decision whether to issue a permit will be based on an evaluation of the probable impact including cumulative impacts of the activity on the public interest and will include application of the guidelines promulgated by the Administrator, Environmental Protection Agency (EPA), under authority of Section 404(b) of the Clean Water Act. That decision will reflect the national concern for both protection and utilization of important resources. The benefit which reasonably may be expected to accrue from the project must be balanced against its reasonably foreseeable detriments. All factors which may be relevant to the project will be considered including the cumulative effects thereof; among those are conservation, economics, aesthetics, general environmental concerns, wetlands, historic properties, fish and wildlife values, flood hazards, flood plain values, land use, navigation, shoreline erosion and accretion, recreation, water supply and conservation, water quality, energy needs, safety, food and fiber production and, in general, the needs and welfare of the people. A permit will be granted unless the District Engineer determines that it would be contrary to the public interest. In cases of conflicting property rights, the Corps cannot undertake to adjudicate rival claims.




The Corps is soliciting comments from the public; Federal, state, and local agencies and officials; Indian Tribes; and other interested parties in order to consider and evaluate the impacts of this activity. Any comments received will be considered by the Corps to determine whether to issue, modify, condition or deny a permit for this project. To make this decision, comments are used to assess impacts on endangered species, historic properties, water quality, general environmental effects, and the other public interest factors listed above. Comments are used in the preparation of an Environmental Assessment and/or an Environmental Impact Statement pursuant to the National Environmental Policy Act. Comments are also used to determine the need for a public hearing and to determine the overall public interest of the activity. **Please submit**

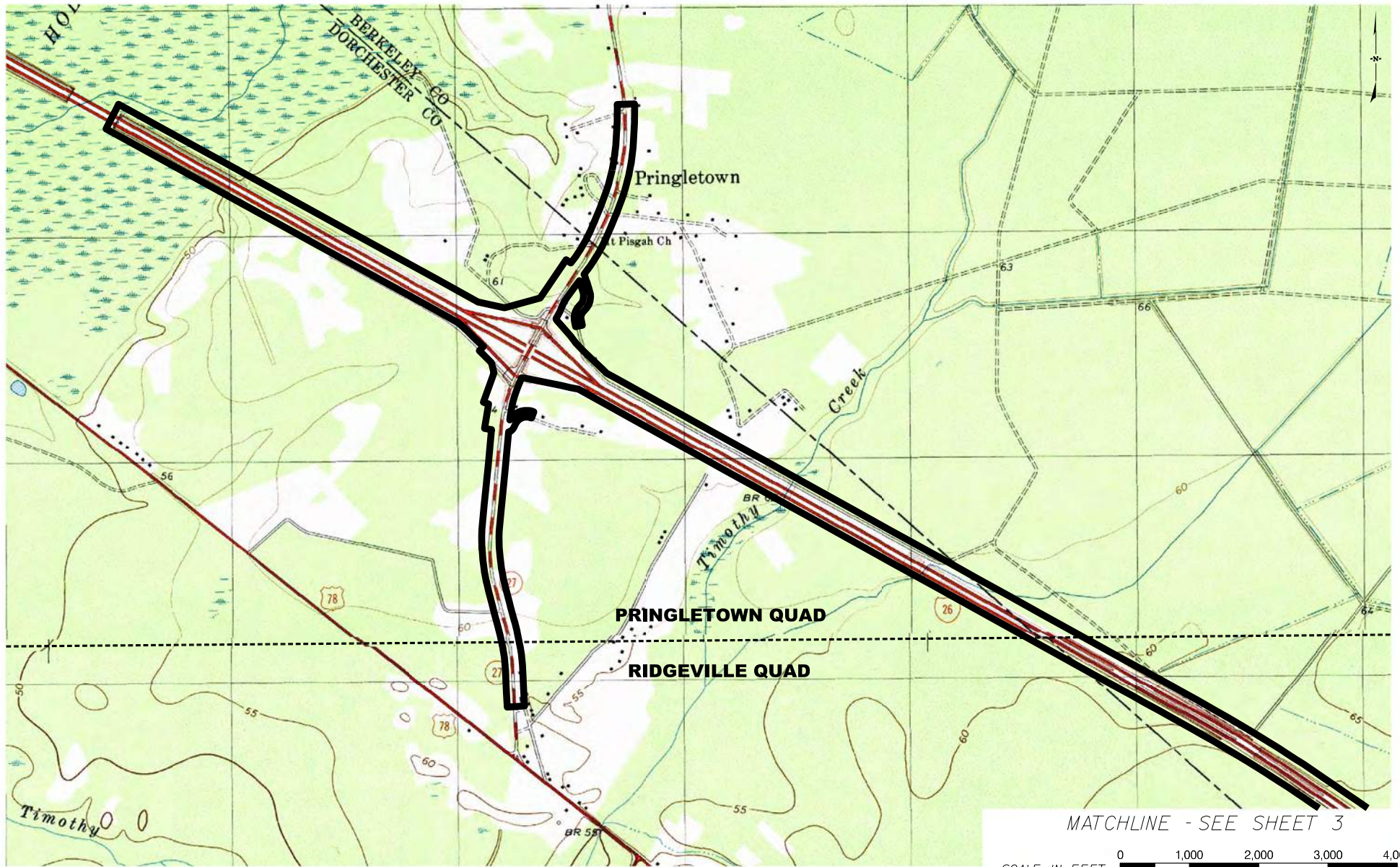
**comments in writing, identifying the project of interest by public notice number,
to the following address:**

**U.S. Army Corps of Engineers
ATTN: REGULATORY DIVISION
69A Hagood Avenue
Charleston, SC 29412**

If there are any questions concerning this public notice, please contact Ivan W. Fannin, Project Manager, at (843) 329-8134, toll free at 1-866-329-8187 or by email at ivan.fannin@usace.army.mil.



<p>LEGEND</p> <p>Project Limits </p> <p>Municipality </p> <p>County Boundary </p>	<p>PREPARED BY:</p> <p>Mead & Hunt</p> <p>MEAD & HUNT, INC. 5955 CORE ROAD SUITE 510 NORTH CHARLESTON, SC 29406 Tel. 843.486.8330 www.meadhunt.com</p>	<table border="1"> <tr><td>4</td><td></td><td></td><td></td></tr> <tr><td>3</td><td></td><td></td><td></td></tr> <tr><td>2</td><td></td><td></td><td></td></tr> <tr><td>1</td><td>November 30, 2020</td><td>MTD</td><td>Original</td></tr> <tr> <th>Rev. No.</th><th>Date</th><th>By</th><th>Description of Revision</th></tr> <tr> <td colspan="4"> SCDOT Project ID: P029263 USACE SAC: 2018-01822 Mead & Hunt Project Number: R3286900-170962.01 </td></tr> </table>	4				3				2				1	November 30, 2020	MTD	Original	Rev. No.	Date	By	Description of Revision	SCDOT Project ID: P029263 USACE SAC: 2018-01822 Mead & Hunt Project Number: R3286900-170962.01				<p>APPLICATION BY: SCDOT</p> <p>SOUTH CAROLINA DEPARTMENT OF TRANSPORTATION</p> <p>I-26 WIDENING AND SC 27 (RIDGEVILLE ROAD) INTERCHANGE FROM SC 27 TO S-8-16 (JEDBURG ROAD)</p> <p>BERKELEY COUNTY, SOUTH CAROLINA</p> <p>PROJECT LOCATION SHEET 1 OF 63</p>
4																											
3																											
2																											
1	November 30, 2020	MTD	Original																								
Rev. No.	Date	By	Description of Revision																								
SCDOT Project ID: P029263 USACE SAC: 2018-01822 Mead & Hunt Project Number: R3286900-170962.01																											



LEGEND

Project Limits

USGS Quad Limits



PREPARED BY:

Mead & Hunt

MEAD & HUNT, INC.
5955 CORE ROAD
SUITE 510
NORTH CHARLESTON, SC 29406
Tel. 843.486.8330
www.meadhunt.com

4			
3			
2			
1	November 30, 2020	MTD	Original
Rev. No.	Date	By	Description of Revision

SCDOT Project ID: P029263
USACE SAC: 2018-01822
Mead & Hunt Project Number: R3286900-170962.01

APPLICATION BY:

SCDOT

SOUTH CAROLINA DEPARTMENT OF TRANSPORTATION

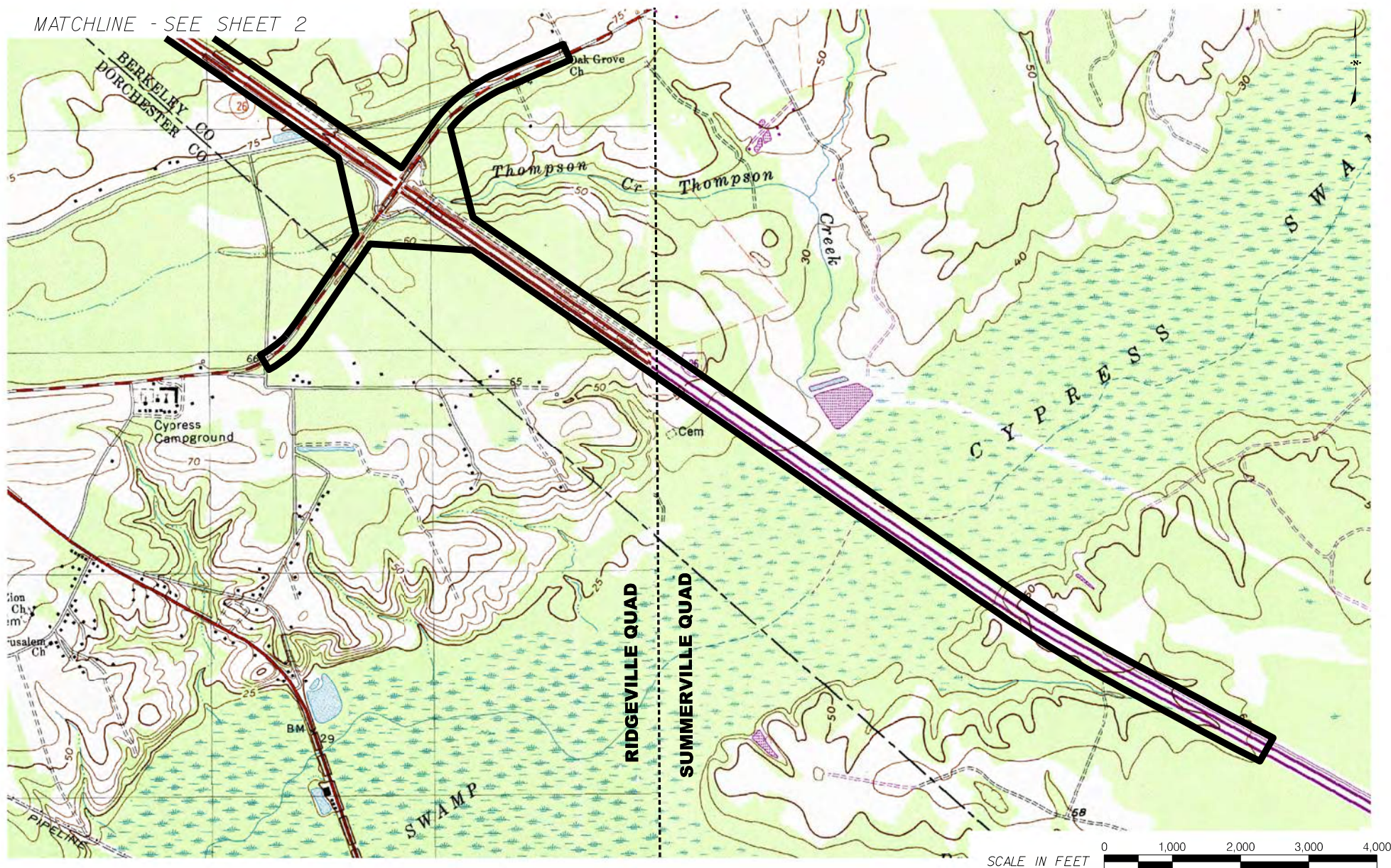
I-26 WIDENING
AND SC 27 (RIDGEVILLE ROAD) INTERCHANGE
FROM SC 27 TO S-8-16 (JEDBURG ROAD)

BERKELEY COUNTY, SOUTH CAROLINA

USGS TOPOGRAPHY

SHEET 2 OF 63

MATCHLINE - SEE SHEET 2



LEGEND

Project Limits

USGS Quad Limits



PREPARED BY:

Mead & Hunt

MEAD & HUNT, INC.
5955 CORE ROAD
SUITE 510
NORTH CHARLESTON, SC 29406
Tel. 843.486.8330
www.meadhunt.com

4			
3			
2			
1	November 30, 2020	MTD	Original
Rev. No.	Date	By	Description of Revision

SCDOT Project ID: P029263
USACE SAC: 2018-01822
Mead & Hunt Project Number: R3286900-170962.01

APPLICATION BY:

SCDOT

SOUTH CAROLINA DEPARTMENT OF TRANSPORTATION

I-26 WIDENING
AND SC 27 (RIDGEVILLE ROAD) INTERCHANGE
FROM SC 27 TO S-8-16 (JEDBURG ROAD)

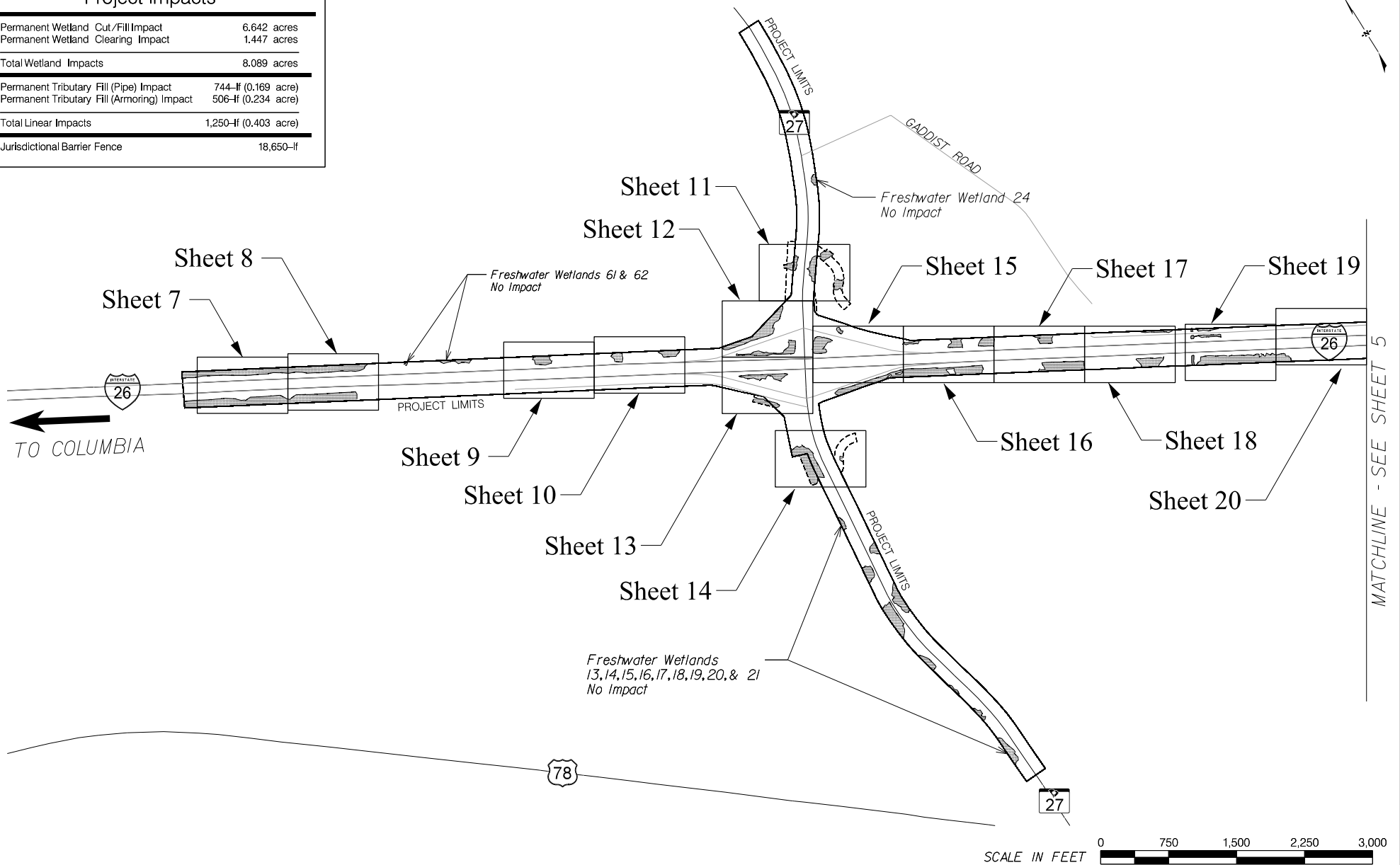
BERKELEY COUNTY, SOUTH CAROLINA

USGS TOPOGRAPHY

SHEET 3 OF 63

Project Impacts

Permanent Wetland Cut/Fill Impact	6,642 acres
Permanent Wetland Clearing Impact	1,447 acres
Total Wetland Impacts	8,089 acres
Permanent Tributary Fill (Pipe) Impact	744-lf (0.169 acre)
Permanent Tributary Fill (Armoring) Impact	506-lf (0.234 acre)
Total Linear Impacts	1,250-lf (0.403 acre)
Jurisdictional Barrier Fence	18,650-lf



LEGEND

Project Limits
Waters of the US



PREPARED BY:

**Mead
& Hunt**

MEAD & HUNT, INC.
5955 CORE ROAD
SUITE 510
NORTH CHARLESTON, SC 29406
Tel. 843.486.8330
www.meadhunt.com

4			
3			
2			
1	November 30, 2020	MTD	Original
Rev. No.	Date	By	Description of Revision
SCDOT Project ID: P029263 USACE SAC: 2018-01822 Mead & Hunt Project Number: R3286900-170962.01			

APPLICATION BY:

SCDOT

SOUTH CAROLINA DEPARTMENT OF TRANSPORTATION

I-26 WIDENING
AND SC 27 (RIDGEVILLE ROAD) INTERCHANGE
FROM SC 27 TO S-8-16 (JEDBURG ROAD)

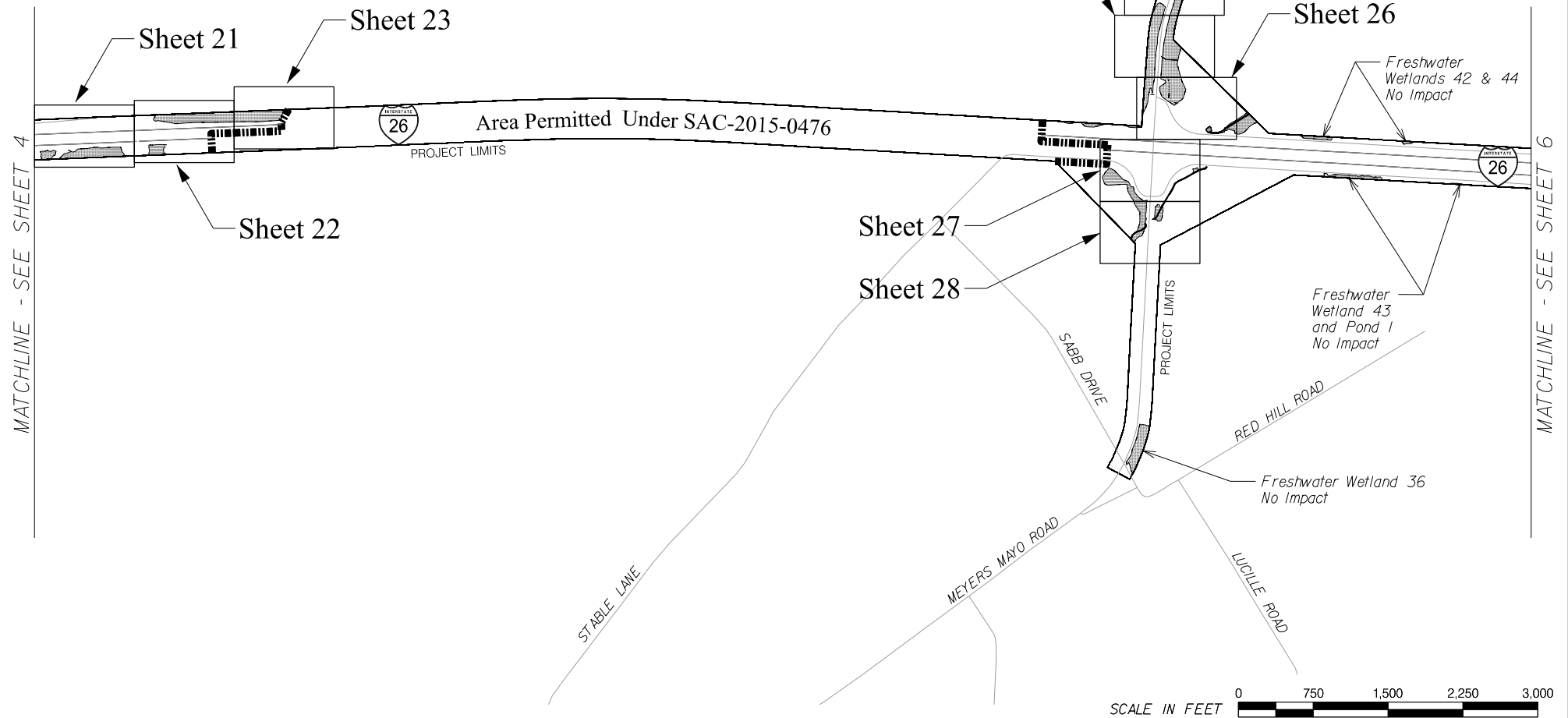
BERKELEY COUNTY, SOUTH CAROLINA

PROJECT PLAN VIEW

SHEET 4 OF 63


Project Impacts

Permanent Wetland Cut/Fill Impact	6,642 acres
Permanent Wetland Clearing Impact	1,447 acres
Total Wetland Impacts	8,089 acres
Permanent Tributary Fill (Pipe) Impact	744-lf (0.169 acre)
Permanent Tributary Fill (Armoring) Impact	506-lf (0.234 acre)
Total Linear Impacts	1,250-lf (0.403 acre)
Jurisdictional Barrier Fence	18,650-lf



LEGEND

Project Limits
Waters of the US



PREPARED BY:

Mead & Hunt

MEAD & HUNT, INC.
5955 CORE ROAD
SUITE 510
NORTH CHARLESTON, SC 29406
Tel. 843.486.8330
www.meadhunt.com

4			
3			
2			
1	November 30, 2020	MTD	Original
Rev. No.	Date	By	Description of Revision

SCDOT Project ID: P029263
USACE SAC: 2018-01822
Mead & Hunt Project Number: R3286900-170962.01

APPLICATION BY:

SCDOT

SOUTH CAROLINA DEPARTMENT OF TRANSPORTATION

I-26 WIDENING
AND SC 27 (RIDGEVILLE ROAD) INTERCHANGE
FROM SC 27 TO S-8-16 (JEDBURG ROAD)

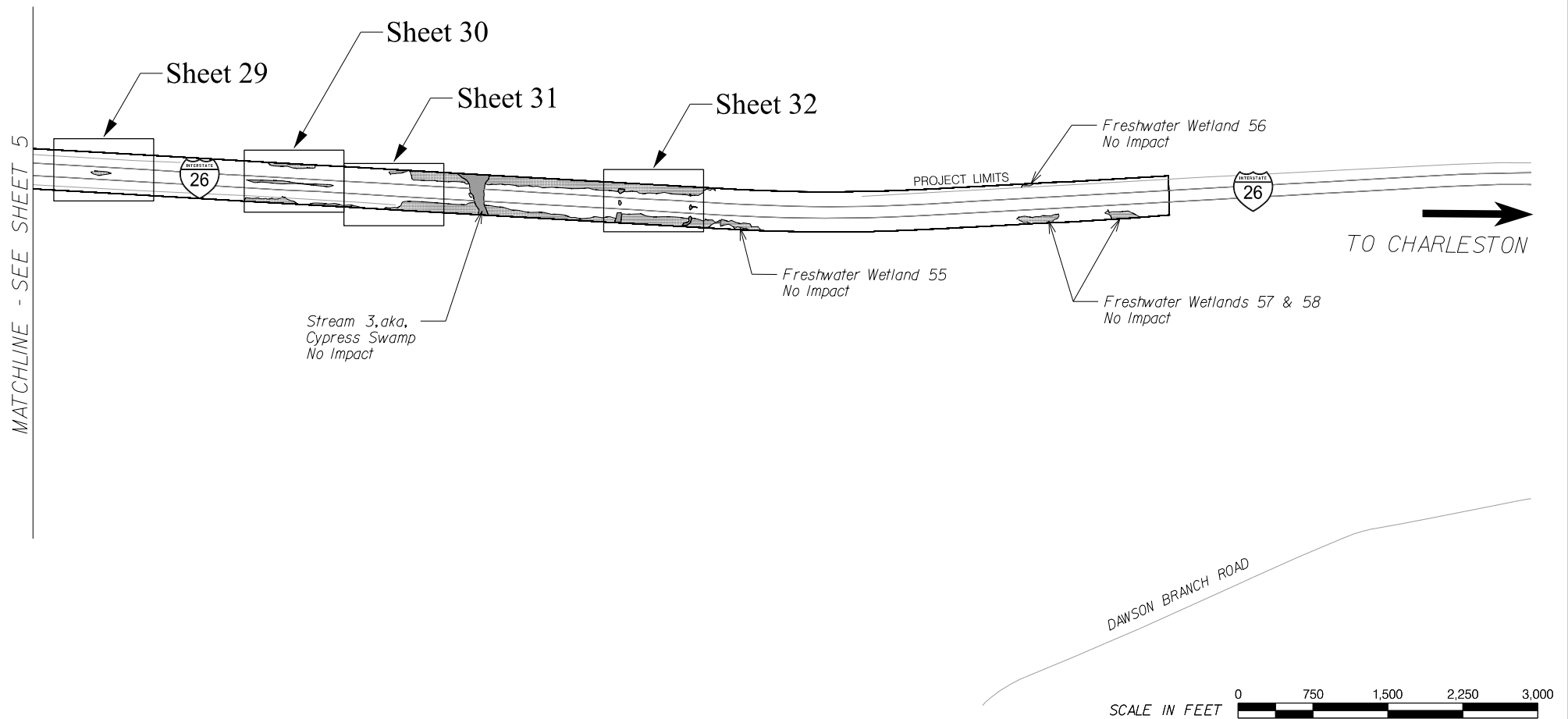
BERKELEY COUNTY, SOUTH CAROLINA

PROJECT PLAN VIEW

SHEET 5 OF 63


Project Impacts

Permanent Wetland Cut/Fill Impact	6,642 acres
Permanent Wetland Clearing Impact	1,447 acres
<hr/>	
Total Wetland Impacts	8,089 acres
<hr/>	
Permanent Tributary Fill (Pipe) Impact	744-lf (0.169 acre)
Permanent Tributary Fill (Armoring) Impact	506-lf (0.234 acre)
<hr/>	
Total Linear Impacts	1,250-lf (0.403 acre)
<hr/>	
Jurisdictional Barrier Fence	18,650-lf



LEGEND

Project Limits
Waters of the US



PREPARED BY:

**Mead
& Hunt**

MEAD & HUNT, INC.
5955 CORE ROAD
SUITE 510
NORTH CHARLESTON, SC 29406
Tel. 843.486.8330
www.meadhunt.com

4			
3			
2			
1	November 30, 2020	MTD	Original
Rev. No.	Date	By	Description of Revision

SCDOT Project ID: P029263
USACE SAC: 2018-01822
Mead & Hunt Project Number: R3286900-170962.01

APPLICATION BY:

SCDOT

SOUTH CAROLINA DEPARTMENT OF TRANSPORTATION

I-26 WIDENING
AND SC 27 (RIDGEVILLE ROAD) INTERCHANGE
FROM SC 27 TO S-8-16 (JEDBURG ROAD)

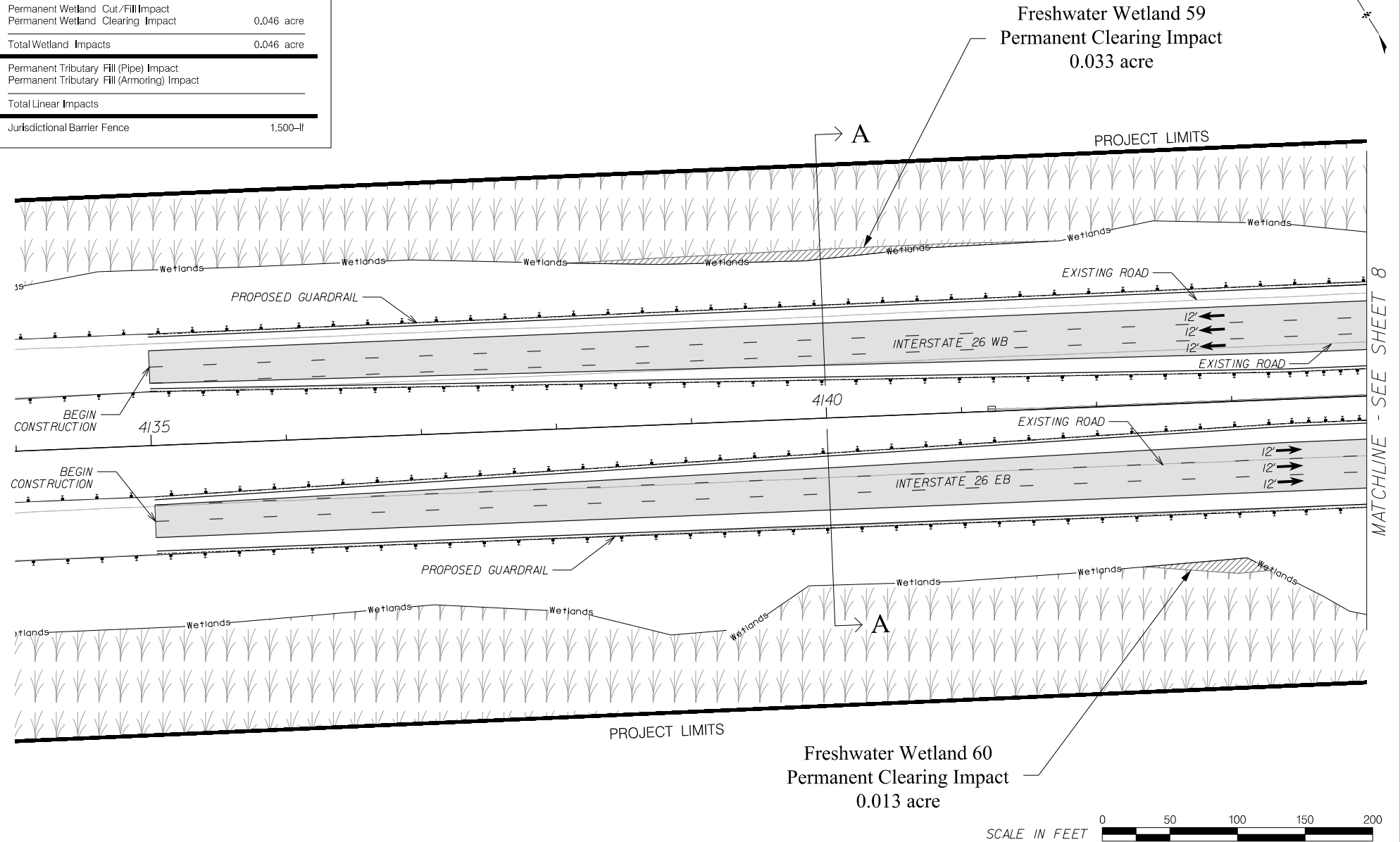
BERKELEY COUNTY, SOUTH CAROLINA

PROJECT PLAN VIEW

SHEET 5 OF 63

Sheet 7 Impacts

Permanent Wetland Cut/Fill Impact	0.046 acre
Permanent Wetland Clearing Impact	0.046 acre
Total Wetland Impacts	0.046 acre
Permanent Tributary Fill (Pipe) Impact	
Permanent Tributary Fill (Armoring) Impact	
Total Linear Impacts	
Jurisdictional Barrier Fence	1,500-lf



MATCHLINE - SEE SHEET 8

LEGEND

Proposed Pavement	
Freshwater Wetland	
Stream / Tributary	
Permanent Cut/Fill Impact	
Permanent Clearing Impact	
Riprap Armoring	

PREPARED BY:

Mead & Hunt

MEAD & HUNT, INC.
5955 CORE ROAD
SUITE 510
NORTH CHARLESTON, SC 29406
Tel. 843.486.8330
www.meadhunt.com

4			
3			
2			
1	November 30, 2020	MTD	Original
Rev. No.	Date	By	Description of Revision
SCDOT Project ID: P029263 USACE SAC: 2018-01822 Mead & Hunt Project Number: R3286900-170962.01			

APPLICATION BY:

SCDOT

SOUTH CAROLINA DEPARTMENT OF TRANSPORTATION

I-26 WIDENING
AND SC 27 (RIDGEVILLE ROAD) INTERCHANGE
FROM SC 27 TO S-8-16 (JEDBURG ROAD)

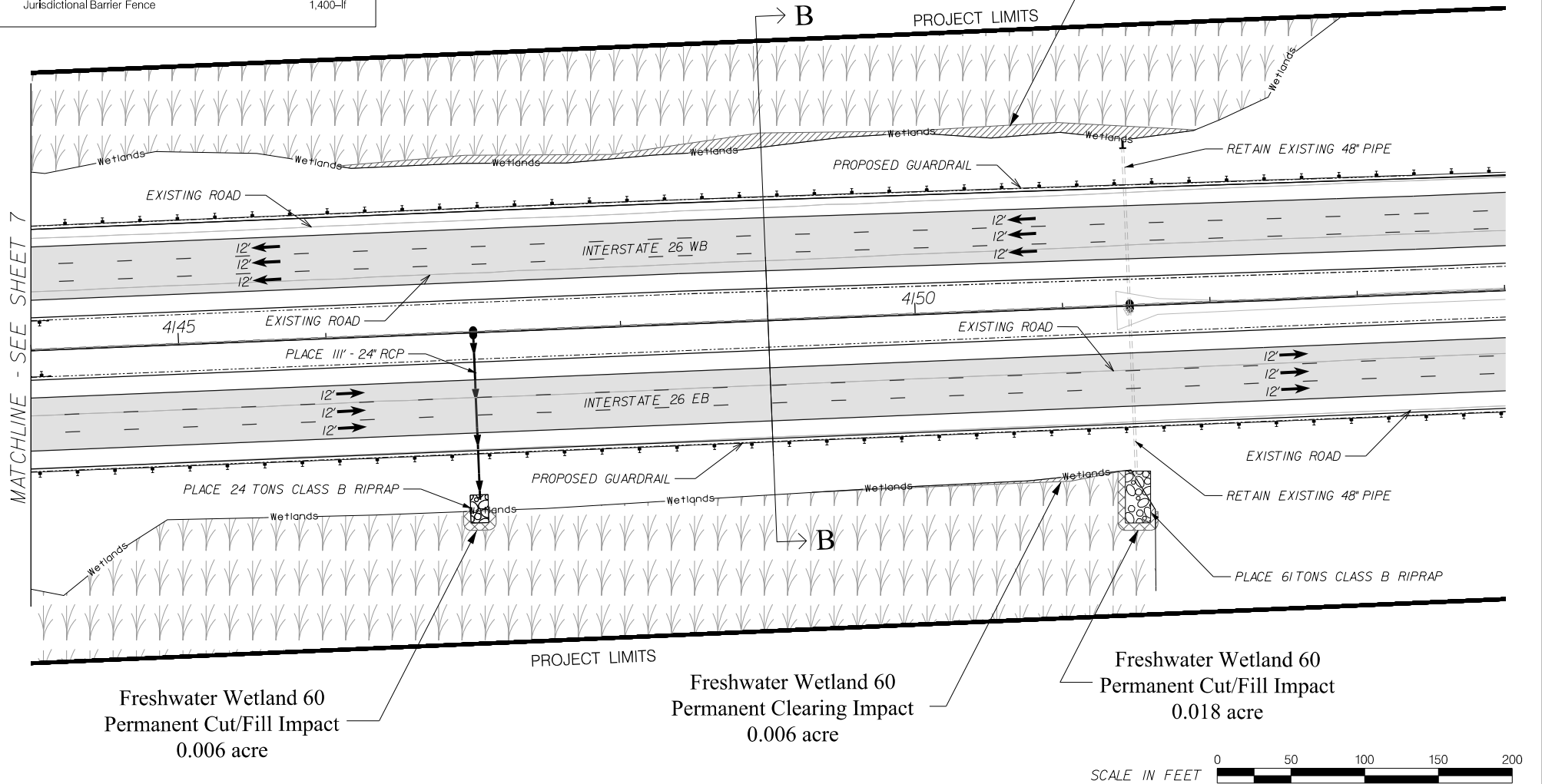
BERKELEY COUNTY, SOUTH CAROLINA

WATERS OF THE US IMPACTS

SHEET 7 OF 63

Sheet 8 Impacts

Permanent Wetland Cut/Fill Impact	0.024 acre
Permanent Wetland Clearing Impact	0.079 acre
Total Wetland Impacts	0.103 acre
Permanent Tributary Fill (Pipe) Impact	
Permanent Tributary Fill (Armoring) Impact	
Total Linear Impacts	
Jurisdictional Barrier Fence	1,400-lf



LEGEND

Proposed Pavement	
Freshwater Wetland	
Stream / Tributary	
Permanent Cut/Fill Impact	
Permanent Clearing Impact	
Riprap Armoring	

PREPARED BY:

Mead & Hunt

MEAD & HUNT, INC.
5955 CORE ROAD
SUITE 510
NORTH CHARLESTON, SC 29406
Tel. 843.486.8330
www.meadhunt.com

4			
3			
2			
1	November 30, 2020	MTD	Original
Rev. No.	Date	By	Description of Revision
SCDOT Project ID: P029263 USACE SAC: 2018-01822 Mead & Hunt Project Number: R3286900-170962.01			

APPLICATION BY:

SCDOT

SOUTH CAROLINA DEPARTMENT OF TRANSPORTATION

I-26 WIDENING
AND SC 27 (RIDGEVILLE ROAD) INTERCHANGE
FROM SC 27 TO S-8-16 (JEDBURG ROAD)

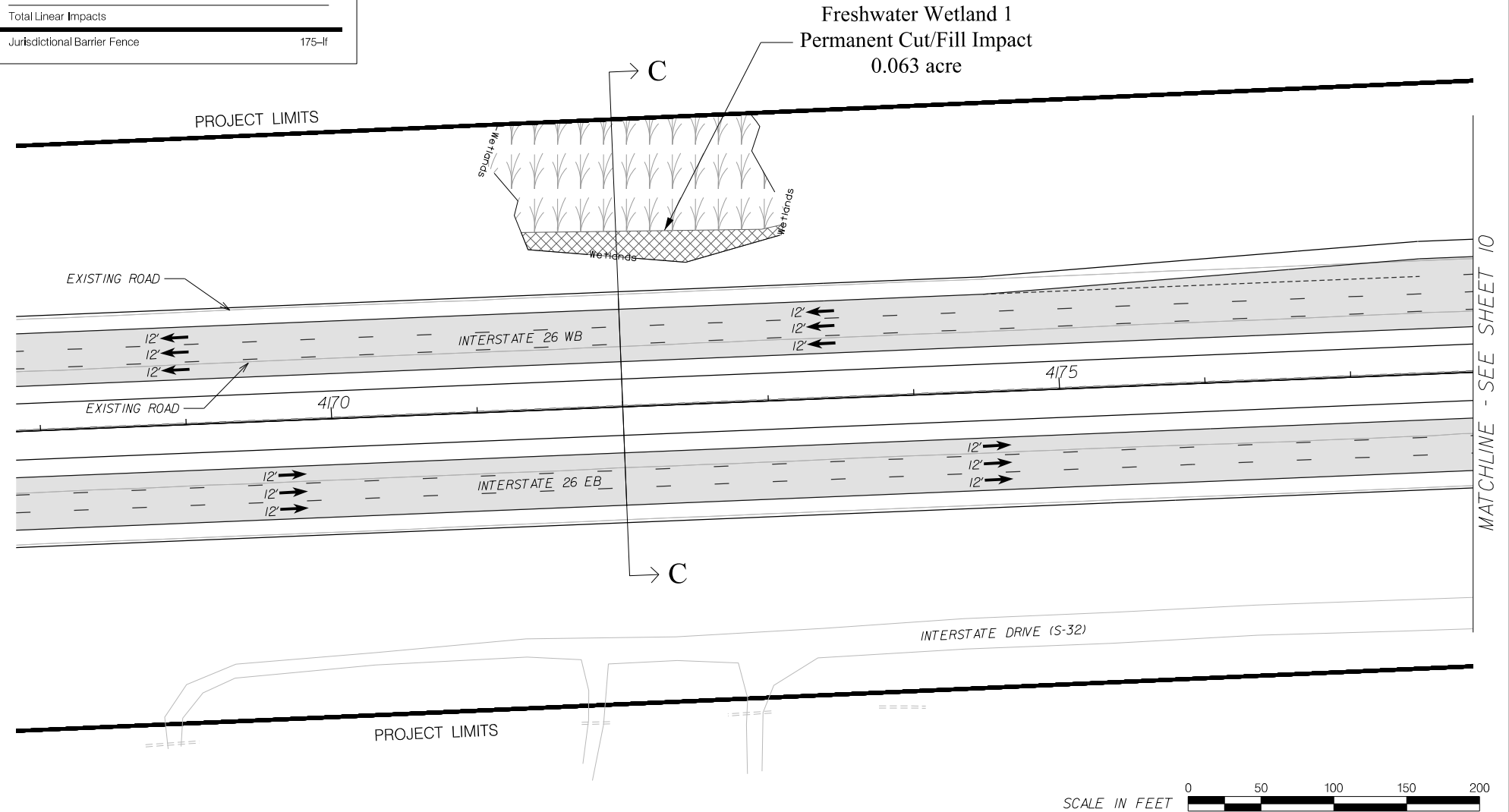
BERKELEY COUNTY, SOUTH CAROLINA

WATERS OF THE US IMPACTS

SHEET 8 OF 63

Sheet 9 Impacts

Permanent Wetland Cut/Fill Impact	0.063 acre
Permanent Wetland Clearing Impact	
Total Wetland Impacts	0.063 acre
Permanent Tributary Fill (Pipe) Impact	
Permanent Tributary Fill (Armoring) Impact	
Total Linear Impacts	
Jurisdictional Barrier Fence	175-lf



LEGEND

Proposed Pavement	
Freshwater Wetland	
Stream / Tributary	
Permanent Cut/Fill Impact	
Permanent Clearing Impact	
Riprap Armoring	

PREPARED BY:

Mead & Hunt

MEAD & HUNT, INC.
5955 CORE ROAD
SUITE 510
NORTH CHARLESTON, SC 29406
Tel. 843.486.8330
www.meadhunt.com

4			
3			
2			
1	November 30, 2020	MTD	Original
Rev. No.	Date	By	Description of Revision
SCDOT Project ID: P029263 USACE SAC: 2018-01822 Mead & Hunt Project Number: R3286900-170962.01			

APPLICATION BY:

SCDOT

SOUTH CAROLINA DEPARTMENT OF TRANSPORTATION

I-26 WIDENING
AND SC 27 (RIDGEVILLE ROAD) INTERCHANGE
FROM SC 27 TO S-8-16 (JEDBURG ROAD)

BERKELEY COUNTY, SOUTH CAROLINA


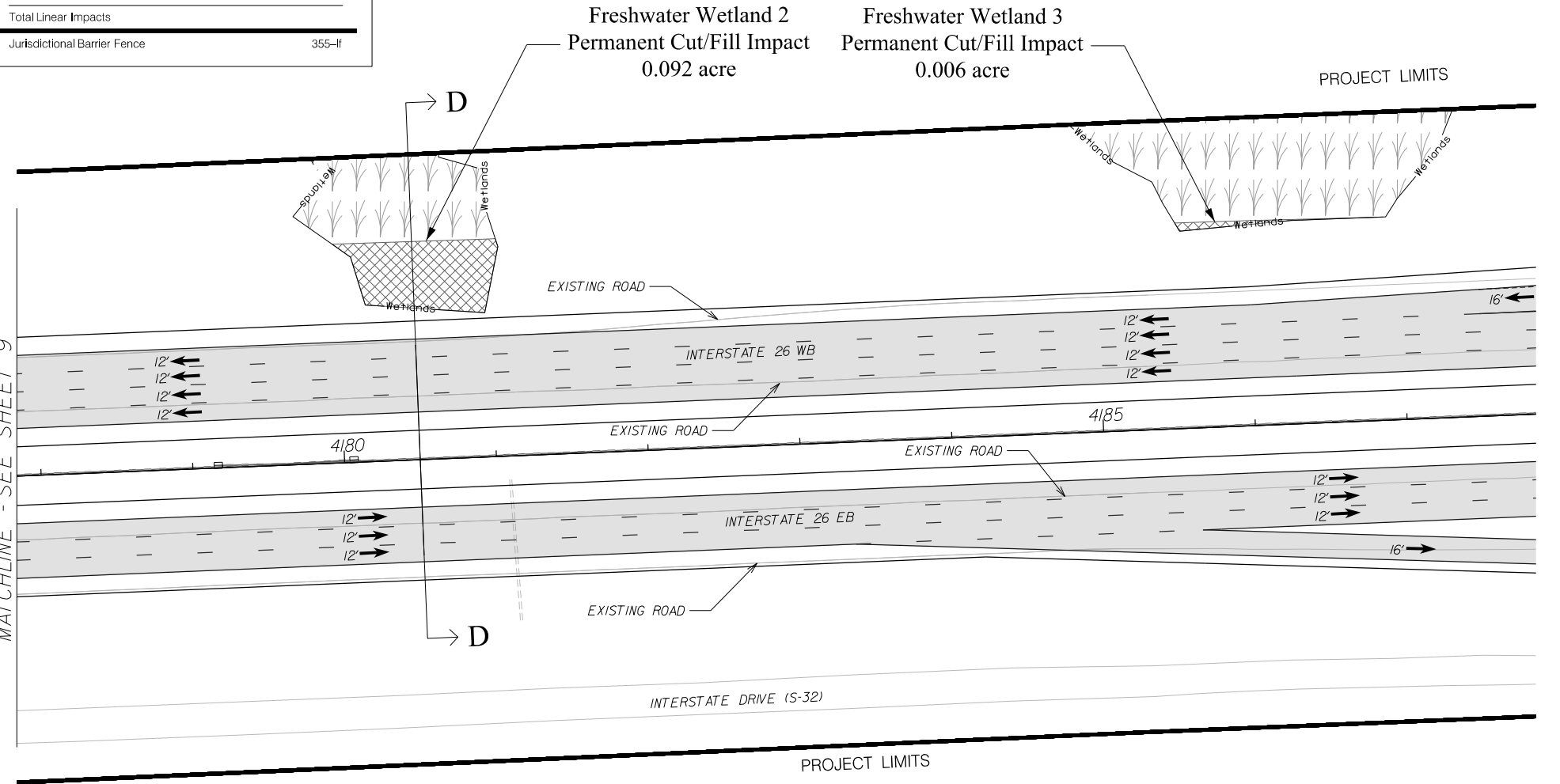
WATERS OF THE US IMPACTS

SHEET 9 OF 63

Sheet 10 Impacts

Permanent Wetland Cut/Fill Impact	0.098 acre
Permanent Wetland Clearing Impact	
Total Wetland Impacts	0.098 acre
Permanent Tributary Fill (Pipe) Impact	
Permanent Tributary Fill (Armoring) Impact	
Total Linear Impacts	
Jurisdictional Barrier Fence	355-lf

MATCHLINE - SEE SHEET 9



LEGEND

Proposed Pavement	
Freshwater Wetland	
Stream / Tributary	
Permanent Cut/Fill Impact	
Permanent Clearing Impact	
Riprap Armoring	

PREPARED BY:

Mead & Hunt

MEAD & HUNT, INC.
5955 CORE ROAD
SUITE 510
NORTH CHARLESTON, SC 29406
Tel. 843.486.8330
www.meadhunt.com

4			
3			
2			
1	November 30, 2020	MTD	Original
Rev. No.	Date	By	Description of Revision
SCDOT Project ID: P029263 USACE SAC: 2018-01822 Mead & Hunt Project Number: R3286900-170962.01			

APPLICATION BY:

SCDOT

SOUTH CAROLINA DEPARTMENT OF TRANSPORTATION

I-26 WIDENING
AND SC 27 (RIDGEVILLE ROAD) INTERCHANGE
FROM SC 27 TO S-8-16 (JEDBURG ROAD)

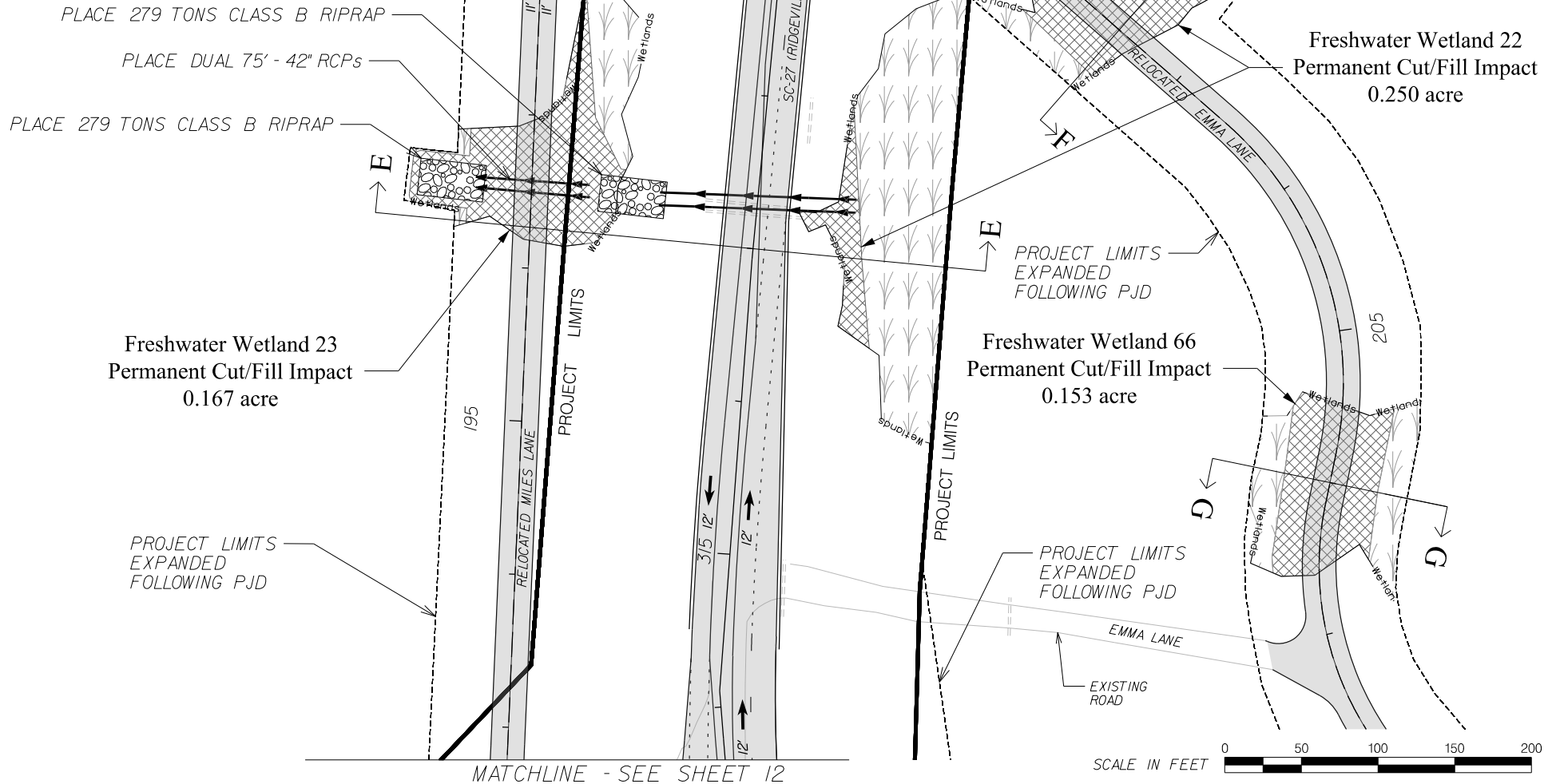
BERKELEY COUNTY, SOUTH CAROLINA

WATERS OF THE US IMPACTS

SHEET 10 OF 63

Sheet 11 Impacts

Permanent Wetland Cut/Fill Impact	0.570 acre
Permanent Wetland Clearing Impact	
Total Wetland Impacts	0.570 acre
Permanent Tributary Fill (Pipe) Impact	
Permanent Tributary Fill (Armoring) Impact	
Total Linear Impacts	
Jurisdictional Barrier Fence	350-Lf



LEGEND

Proposed Pavement	
Freshwater Wetland	
Stream / Tributary	
Permanent Cut/Fill Impact	
Permanent Clearing Impact	
Riprap Armoring	

PREPARED BY:

Mead & Hunt

MEAD & HUNT, INC.
5955 CORE ROAD
SUITE 510
NORTH CHARLESTON, SC 29406
Tel. 843.486.8330
www.meadhunt.com

4			
3			
2			
1	November 30, 2020	MTD	Original
Rev. No.	Date	By	Description of Revision
SCDOT Project ID: P029263 USACE SAC: 2018-01822 Mead & Hunt Project Number: R3286900-170962.01			

APPLICATION BY:

SCDOT

SOUTH CAROLINA DEPARTMENT OF TRANSPORTATION

I-26 WIDENING
AND SC 27 (RIDGEVILLE ROAD) INTERCHANGE
FROM SC 27 TO S-8-16 (JEDBURG ROAD)

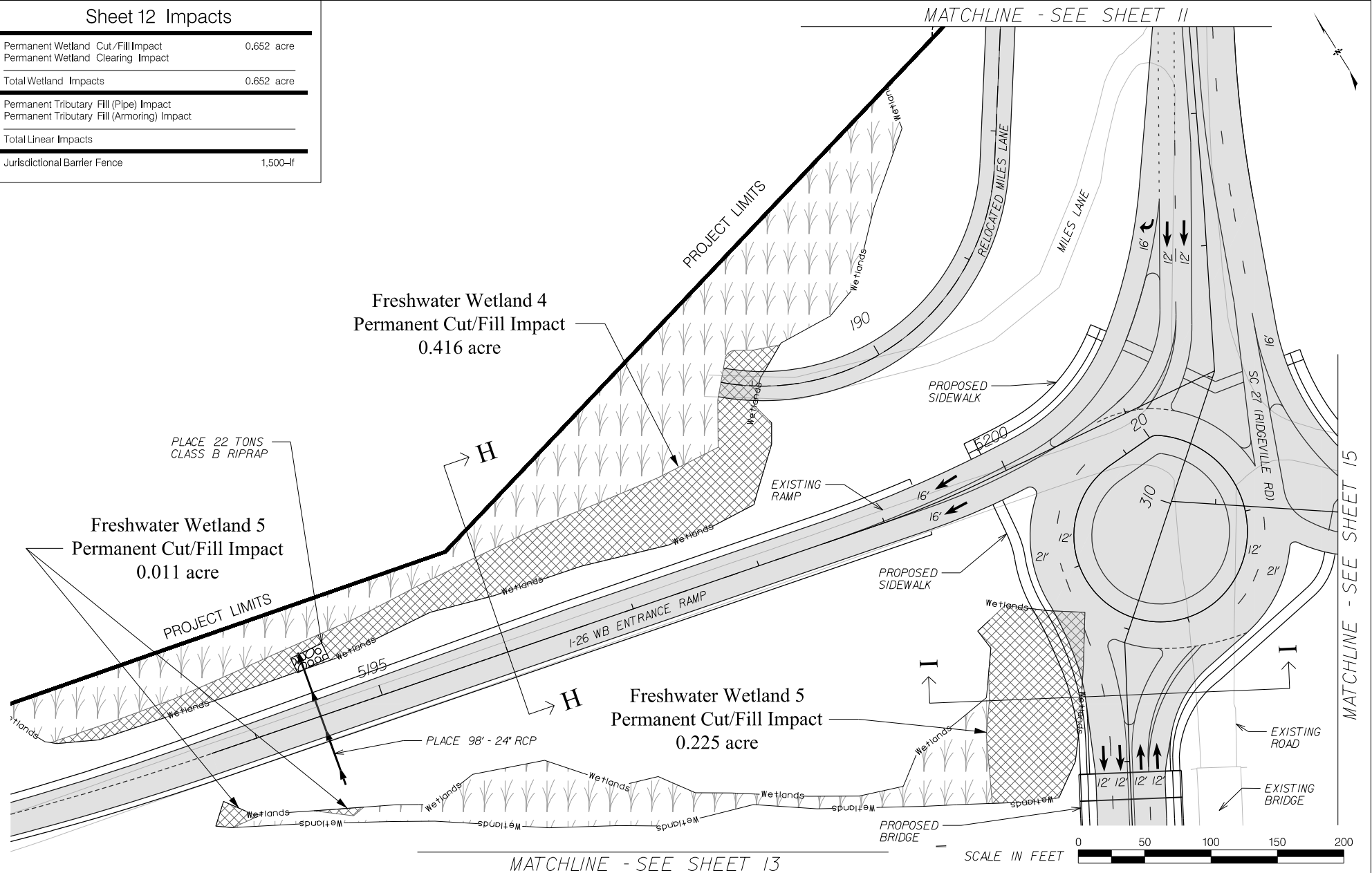
BERKELEY COUNTY, SOUTH CAROLINA

WATERS OF THE US IMPACTS

SHEET 11 OF 63

Sheet 12 Impacts

Permanent Wetland Cut/Fill Impact	0.652 acre
Permanent Wetland Clearing Impact	
Total Wetland Impacts	0.652 acre
Permanent Tributary Fill (Pipe) Impact	
Permanent Tributary Fill (Armoring) Impact	
Total Linear Impacts	
Jurisdictional Barrier Fence	1,500-lf



LEGEND

Proposed Pavement	
Freshwater Wetland	
Stream / Tributary	
Permanent Cut/Fill Impact	
Permanent Clearing Impact	
Riprap Armoring	

PREPARED BY:

Mead & Hunt

MEAD & HUNT, INC.
5955 CORE ROAD
SUITE 510
NORTH CHARLESTON, SC 29406
Tel. 843.486.8330
www.meadhunt.com

4			
3			
2			
1	November 30, 2020	MTD	Original
Rev. No.	Date	By	Description of Revision

SCDOT Project ID: P029263
USACE SAC: 2018-01822
Mead & Hunt Project Number: R3286900-170962.01

APPLICATION BY:

SCDOT

SOUTH CAROLINA DEPARTMENT OF TRANSPORTATION

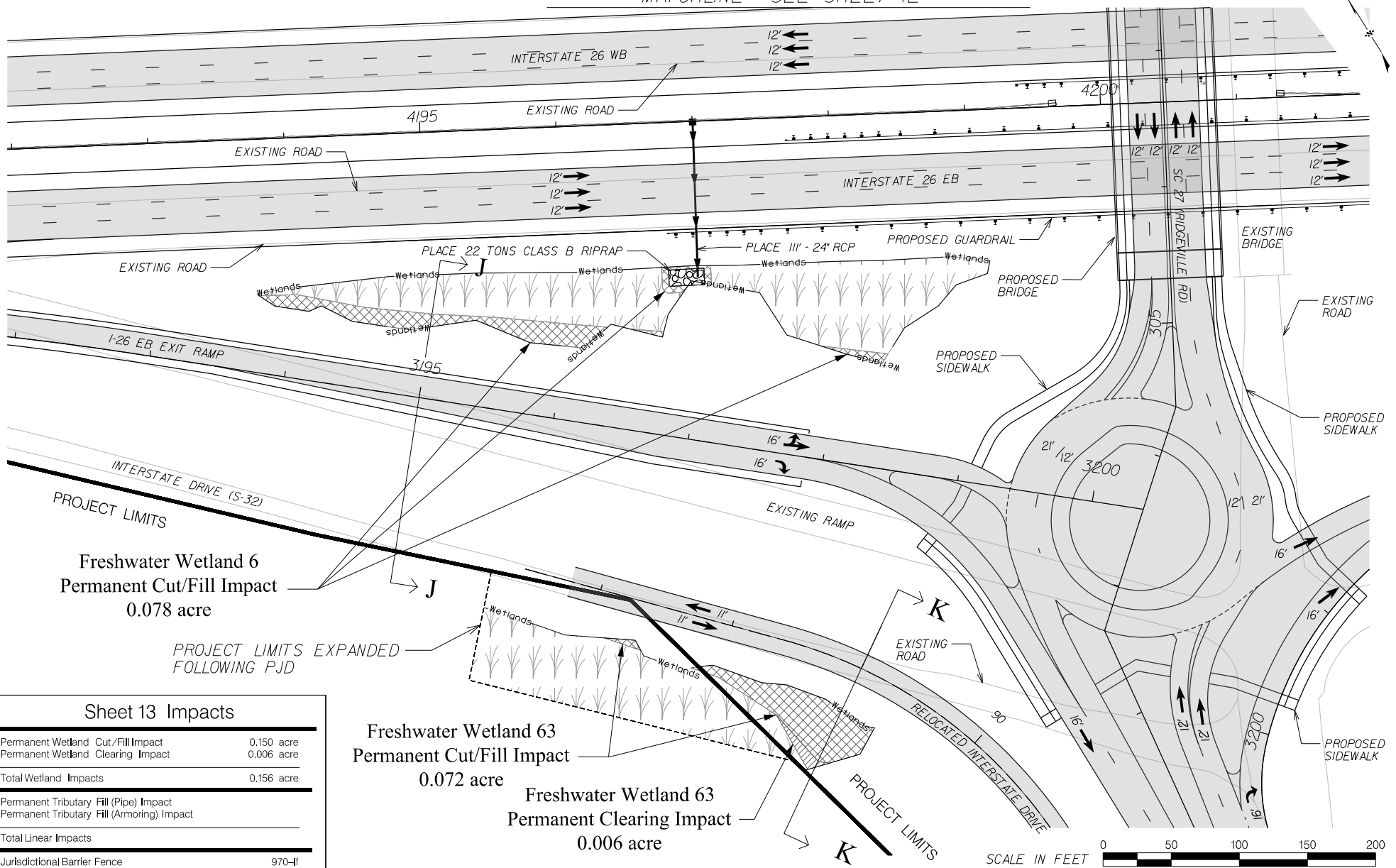
I-26 WIDENING
AND SC 27 (RIDGEVILLE ROAD) INTERCHANGE
FROM SC 27 TO S-8-16 (JEDBURG ROAD)

BERKELEY COUNTY, SOUTH CAROLINA

WATERS OF THE US IMPACTS

SHEET 12 OF 63

MATCHLINE - SEE SHEET 12



Freshwater Wetland 6
Permanent Cut/Fill Impact
0.078 acre

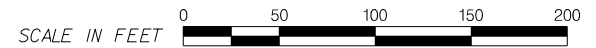
PROJECT LIMITS EXPANDED
FOLLOWING PJD

Freshwater Wetland 63
Permanent Cut/Fill Impact
0.072 acre

Freshwater Wetland 63
Permanent Clearing Impact
0.006 acre

Sheet 13 Impacts

Permanent Wetland Cut/Fill Impact	0.150 acre
Permanent Wetland Clearing Impact	0.006 acre
Total Wetland Impacts	0.156 acre
Permanent Tributary Fill (Pipe) Impact	
Permanent Tributary Fill (Armoring) Impact	
Total Linear Impacts	
Jurisdictional Barrier Fence	970-LI



LEGEND

Proposed Pavement	
Freshwater Wetland	
Stream / Tributary	
Permanent Cut/Fill Impact	
Permanent Clearing Impact	
Riprap Armoring	

PREPARED BY:

Mead & Hunt

MEAD & HUNT, INC.
5955 CORE ROAD
SUITE 510
NORTH CHARLESTON, SC 29406
Tel. 843.486.8330
www.meadhunt.com

4			
3			
2			
1	November 30, 2020	MTD	Original
Rev. No.	Date	By	Description of Revision

SCDOT Project ID: P029263
USACE SAC: 2018-01822
Mead & Hunt Project Number: R3286900-170962.01

APPLICATION BY:

SCDOT

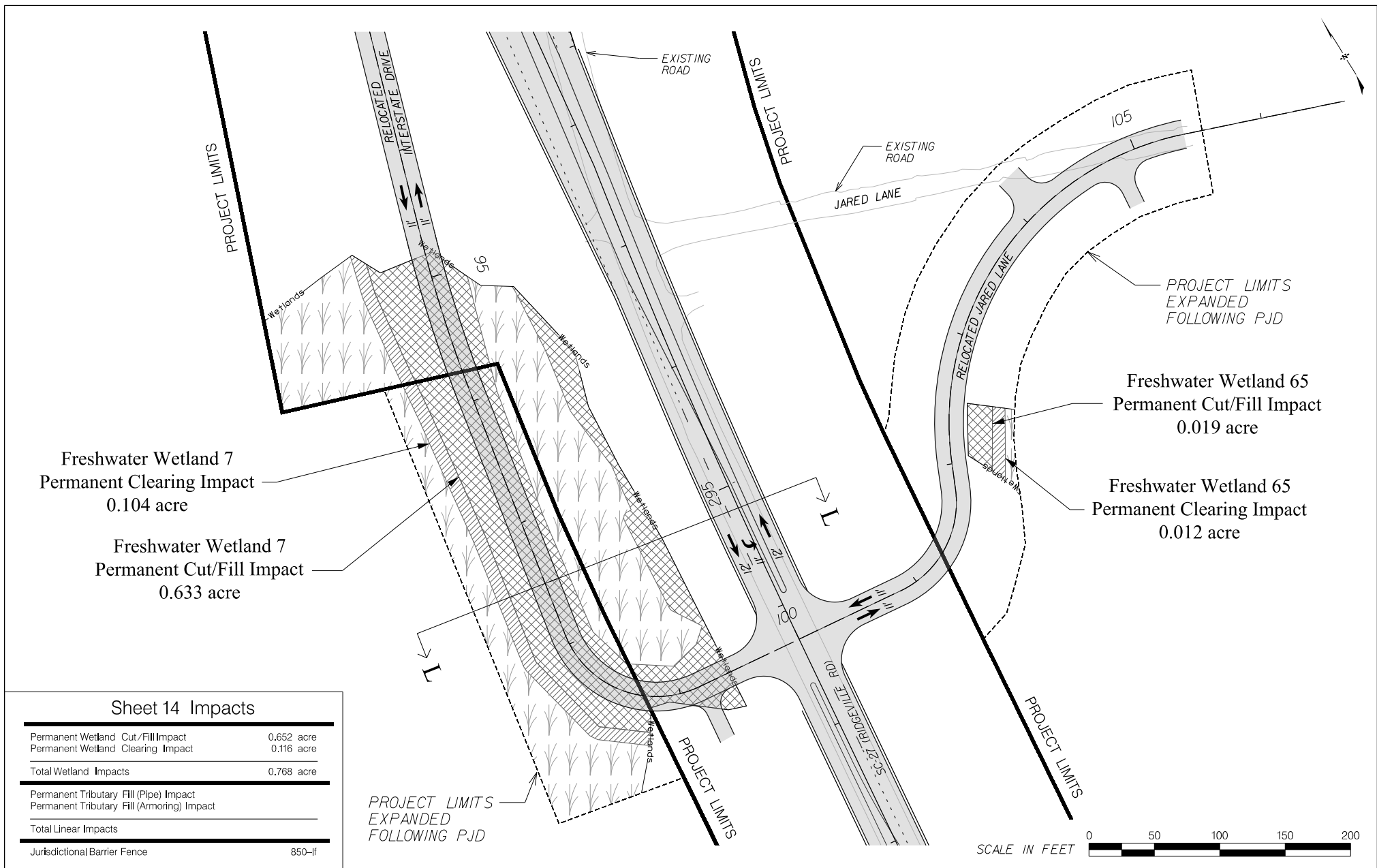
SOUTH CAROLINA DEPARTMENT OF TRANSPORTATION

I-26 WIDENING
AND SC 27 (RIDGEVILLE ROAD) INTERCHANGE
FROM SC 27 TO S-8-16 (JEDBURG ROAD)

BERKELEY COUNTY, SOUTH CAROLINA

WATERS OF THE US IMPACTS

SHEET 13 OF 63



Sheet 14 Impacts

Permanent Wetland Cut/Fill Impact	0.652 acre
Permanent Wetland Clearing Impact	0.116 acre
Total Wetland Impacts	0.768 acre
Permanent Tributary Fill (Pipe) Impact	
Permanent Tributary Fill (Armoring) Impact	
Total Linear Impacts	
Jurisdictional Barrier Fence	850-LF

PROJECT LIMITS
EXPANDED
FOLLOWING PJD

LEGEND

Proposed Pavement	
Freshwater Wetland	
Stream / Tributary	
Permanent Cut/Fill Impact	
Permanent Clearing Impact	
Riprap Armoring	

PREPARED BY:

**Mead
& Hunt**

MEAD & HUNT, INC.
5955 CORE ROAD
SUITE 510
NORTH CHARLESTON, SC 29406
Tel. 843.486.8330
www.meadhunt.com

4			
3			
2			
1	November 30, 2020	MTD	Original
Rev. No.	Date	By	Description of Revision
SCDOT Project ID: P029263 USACE SAC: 2018-01822 Mead & Hunt Project Number: R3286900-170962.01			

APPLICATION BY:

SCDOT

SOUTH CAROLINA DEPARTMENT OF TRANSPORTATION

I-26 WIDENING
AND SC 27 (RIDGEVILLE ROAD) INTERCHANGE
FROM SC 27 TO S-8-16 (JEDBURG ROAD)

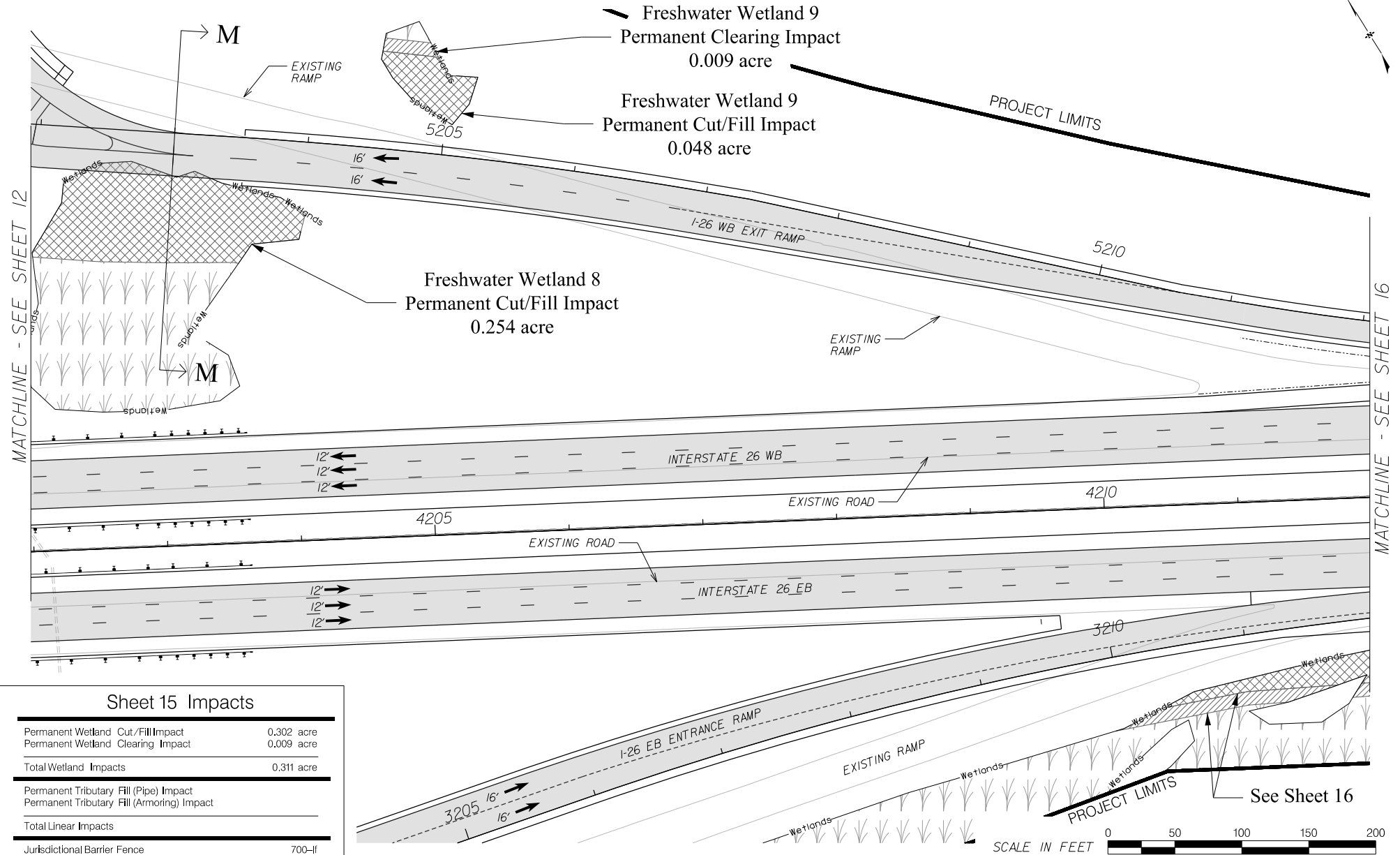
BERKELEY COUNTY, SOUTH CAROLINA

WATERS OF THE US IMPACTS

SHEET 14 OF 63

MATCHLINE - SEE SHEET 12

MATCHLINE - SEE SHEET 16



Sheet 15 Impacts

Permanent Wetland Cut/Fill Impact	0.302 acre
Permanent Wetland Clearing Impact	0.009 acre
Total Wetland Impacts	0.311 acre
Permanent Tributary Fill (Pipe) Impact	
Permanent Tributary Fill (Armoring) Impact	
Total Linear Impacts	
Jurisdictional Barrier Fence	700'-lf

LEGEND

Proposed Pavement	
Freshwater Wetland	
Stream / Tributary	
Permanent Cut/Fill Impact	
Permanent Clearing Impact	
Riprap Armoring	

PREPARED BY:

Mead & Hunt

MEAD & HUNT, INC.
5955 CORE ROAD
SUITE 510
NORTH CHARLESTON, SC 29406
Tel. 843.486.8330
www.meadhunt.com

4			
3			
2			
1	November 30, 2020	MTD	Original
Rev. No.	Date	By	Description of Revision
SCDOT Project ID: P029263 USACE SAC: 2018-01822 Mead & Hunt Project Number: R3286900-170962.01			

APPLICATION BY:

SCDOT


SOUTH CAROLINA DEPARTMENT OF TRANSPORTATION

I-26 WIDENING
AND SC 27 (RIDGEVILLE ROAD) INTERCHANGE
FROM SC 27 TO S-8-16 (JEDBURG ROAD)

BERKELEY COUNTY, SOUTH CAROLINA

WATERS OF THE US IMPACTS

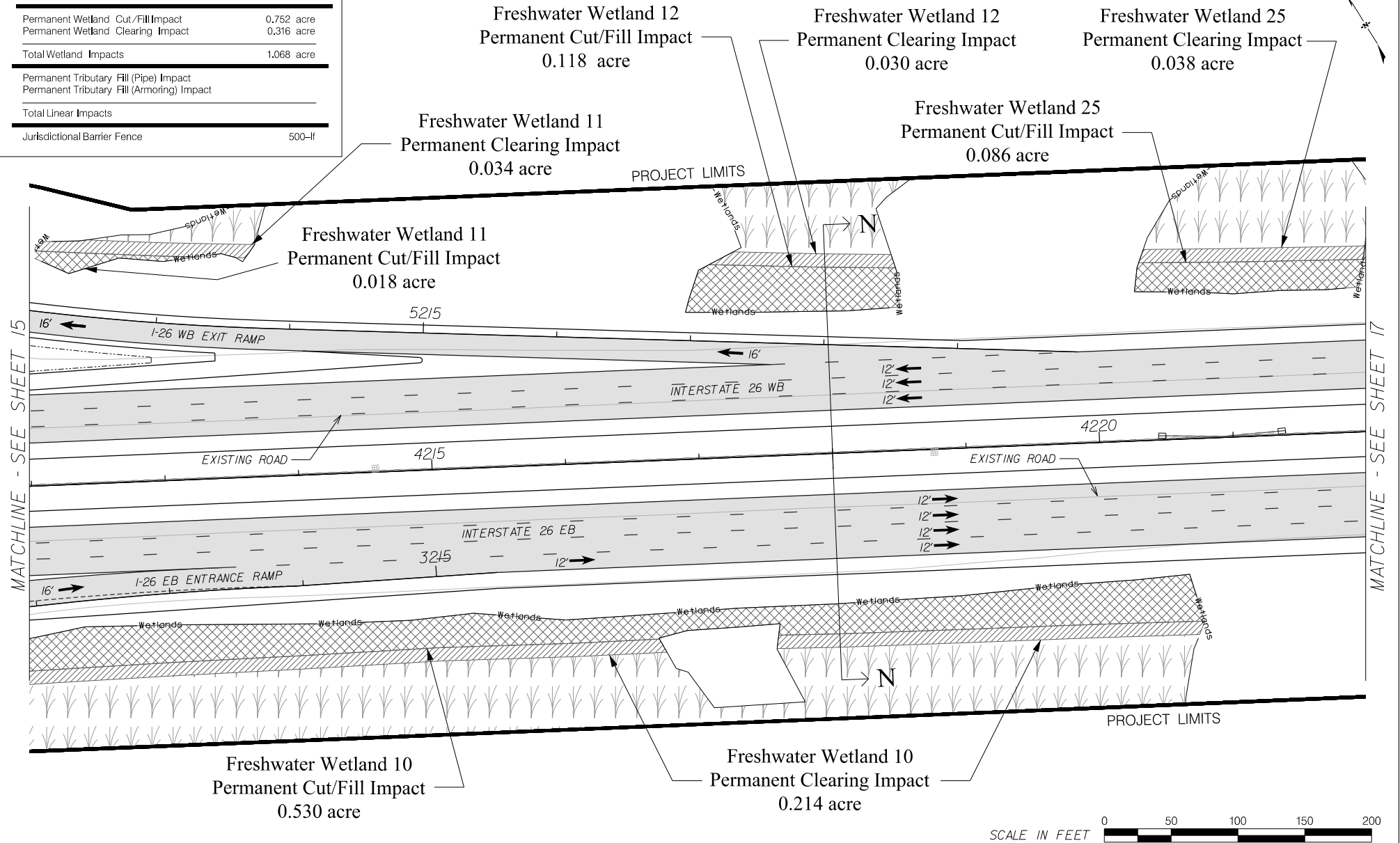
SHEET 15 OF 63



See Sheet 16

Sheet 16 Impacts

Permanent Wetland Cut/Fill Impact	0.752 acre
Permanent Wetland Clearing Impact	0.316 acre
Total Wetland Impacts	1.068 acre
Permanent Tributary Fill (Pipe) Impact	
Permanent Tributary Fill (Armoring) Impact	
Total Linear Impacts	
Jurisdictional Barrier Fence	500-Lf



LEGEND

Proposed Pavement	
Freshwater Wetland	
Stream / Tributary	
Permanent Cut/Fill Impact	
Permanent Clearing Impact	
Riprap Armoring	

PREPARED BY:

Mead & Hunt

MEAD & HUNT, INC.
5955 CORE ROAD
SUITE 510
NORTH CHARLESTON, SC 29406
Tel. 843.486.8330
www.meadhunt.com

4			
3			
2			
1	November 30, 2020	MTD	Original
Rev. No.	Date	By	Description of Revision
SCDOT Project ID: P029263 USACE SAC: 2018-01822 Mead & Hunt Project Number: R3286900-170962.01			

APPLICATION BY:

SCDOT

SOUTH CAROLINA DEPARTMENT OF TRANSPORTATION

I-26 WIDENING
AND SC 27 (RIDGEVILLE ROAD) INTERCHANGE
FROM SC 27 TO S-8-16 (JEDBURG ROAD)

BERKELEY COUNTY, SOUTH CAROLINA

WATERS OF THE US IMPACTS

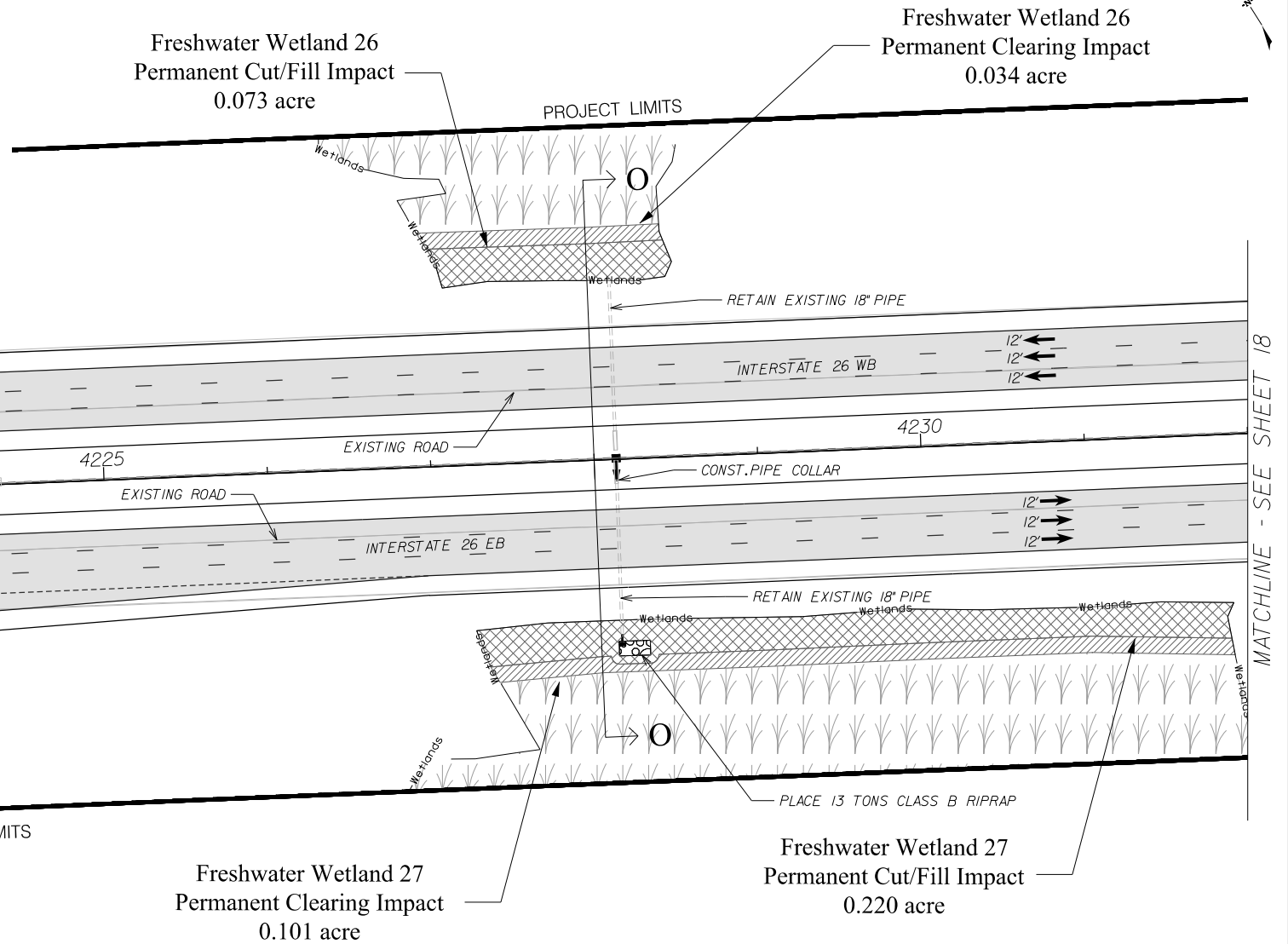
SHEET 16 OF 63

Sheet 17 Impacts

Permanent Wetland Cut/Fill Impact	0.293 acre
Permanent Wetland Clearing Impact	0.135 acre
Total Wetland Impacts	0.428 acre
Permanent Tributary Fill (Pipe) Impact	
Permanent Tributary Fill (Armoring) Impact	
Total Linear Impacts	
Jurisdictional Barrier Fence	300-lf

MATCHLINE - SEE SHEET 16

MATCHLINE - SEE SHEET 18



LEGEND

Proposed Pavement	
Freshwater Wetland	
Stream / Tributary	
Permanent Cut/Fill Impact	
Permanent Clearing Impact	
Riprap Armoring	

PREPARED BY:

Mead & Hunt

MEAD & HUNT, INC.
5955 CORE ROAD
SUITE 510
NORTH CHARLESTON, SC 29406
Tel. 843.486.8330
www.meadhunt.com

4			
3			
2			
1	November 30, 2020	MTD	Original
Rev. No.	Date	By	Description of Revision
SCDOT Project ID: P029263 USACE SAC: 2018-01822 Mead & Hunt Project Number: R3286900-170962.01			

APPLICATION BY:

SCDOT

SOUTH CAROLINA DEPARTMENT OF TRANSPORTATION

I-26 WIDENING
AND SC 27 (RIDGEVILLE ROAD) INTERCHANGE
FROM SC 27 TO S-8-16 (JEDBURG ROAD)

BERKELEY COUNTY, SOUTH CAROLINA

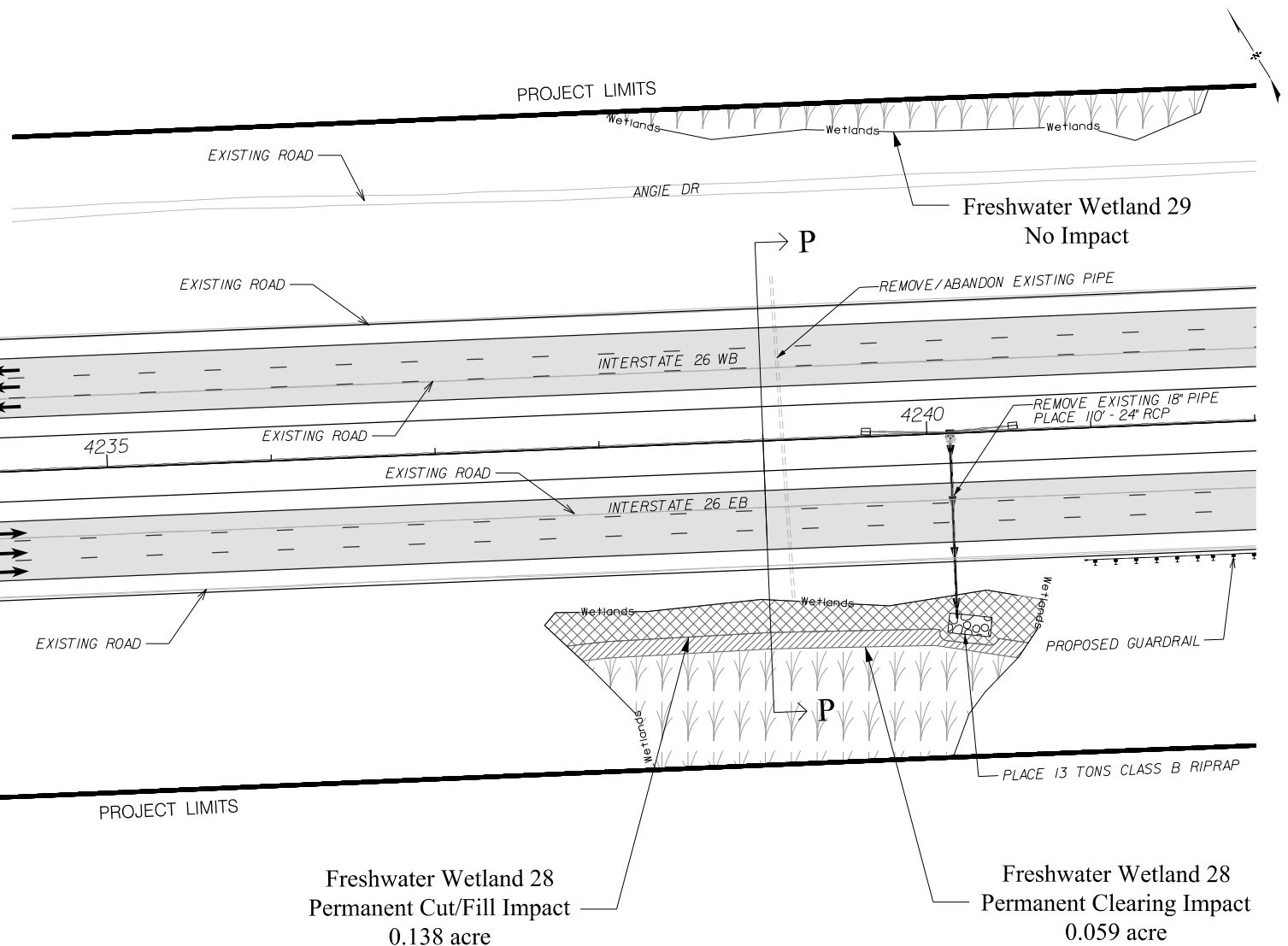
WATERS OF THE US IMPACTS

SHEET 17 OF 63

Sheet 18 Impacts

Permanent Wetland Cut/Fill Impact	0.138 acre
Permanent Wetland Clearing Impact	0.059 acre
Total Wetland Impacts	0.197 acre
Permanent Tributary Fill (Pipe) Impact	
Permanent Tributary Fill (Armoring) Impact	
Total Linear Impacts	
Jurisdictional Barrier Fence	550-If

MATCHLINE - SEE SHEET 17



LEGEND

Proposed Pavement	
Freshwater Wetland	
Stream / Tributary	
Permanent Cut/Fill Impact	
Permanent Clearing Impact	
Riprap Armoring	

PREPARED BY:

Mead & Hunt

MEAD & HUNT, INC.
5955 CORE ROAD
SUITE 510
NORTH CHARLESTON, SC 29406
Tel. 843.486.8330
www.meadhunt.com

4			
3			
2			
1	November 30, 2020	MTD	Original
Rev. No.	Date	By	Description of Revision
SCDOT Project ID: P029263 USACE SAC: 2018-01822 Mead & Hunt Project Number: R3286900-170962.01			

APPLICATION BY:

SCDOT

SOUTH CAROLINA DEPARTMENT OF TRANSPORTATION

I-26 WIDENING
AND SC 27 (RIDGEVILLE ROAD) INTERCHANGE
FROM SC 27 TO S-8-16 (JEDBURG ROAD)

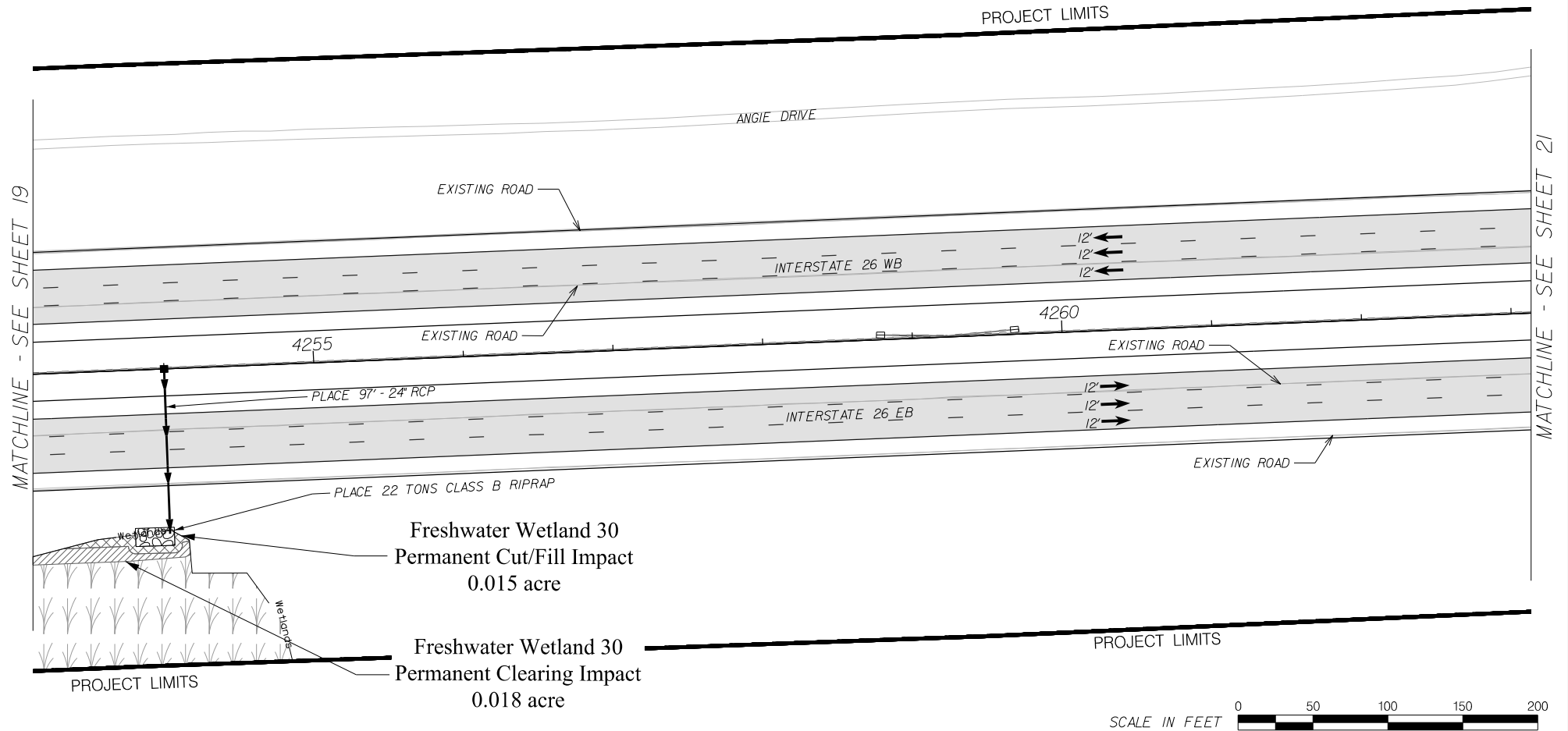
BERKELEY COUNTY, SOUTH CAROLINA

WATERS OF THE US IMPACTS

SHEET 18 OF 63

Sheet 20 Impacts

Permanent Wetland Cut/Fill Impact	0.015 acre
Permanent Wetland Clearing Impact	0.018 acre
Total Wetland Impacts	0.033 acre
Permanent Tributary Fill (Pipe) Impact	
Permanent Tributary Fill (Armoring) Impact	
Total Linear Impacts	
Jurisdictional Barrier Fence	100-lf



LEGEND

Proposed Pavement	
Freshwater Wetland	
Stream / Tributary	
Permanent Cut/Fill Impact	
Permanent Clearing Impact	
Riprap Armoring	

PREPARED BY:

Mead & Hunt

MEAD & HUNT, INC.
5955 CORE ROAD
SUITE 510
NORTH CHARLESTON, SC 29406
Tel. 843.486.8330
www.meadhunt.com

4			
3			
2			
1	November 30, 2020	MTD	Original
Rev. No.	Date	By	Description of Revision
SCDOT Project ID: P029263 USACE SAC: 2018-01822 Mead & Hunt Project Number: R3286900-170962.01			

APPLICATION BY:

SCDOT

SOUTH CAROLINA DEPARTMENT OF TRANSPORTATION

I-26 WIDENING
AND SC 27 (RIDGEVILLE ROAD) INTERCHANGE
FROM SC 27 TO S-8-16 (JEDBURG ROAD)

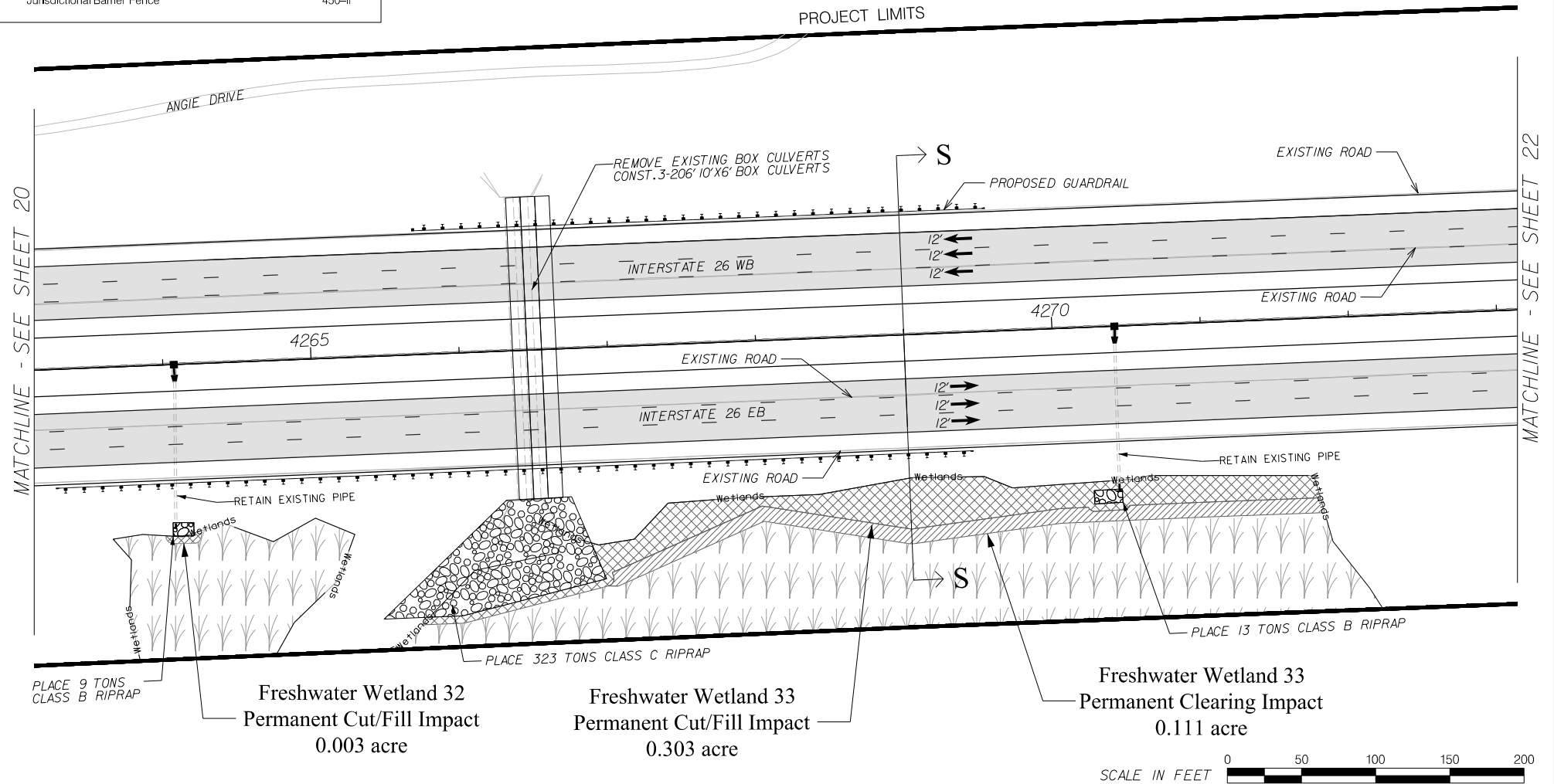
BERKELEY COUNTY, SOUTH CAROLINA

WATERS OF THE US IMPACTS

SHEET 20 OF 63

Sheet 21 Impacts

Permanent Wetland Cut/Fill Impact	0.306 acre
Permanent Wetland Clearing Impact	0.111 acre
Total Wetland Impacts	0.417 acre
Permanent Tributary Fill (Pipe) Impact	
Permanent Tributary Fill (Armoring) Impact	
Total Linear Impacts	
Jurisdictional Barrier Fence	450-lf



LEGEND

Proposed Pavement	
Freshwater Wetland	
Stream / Tributary	
Permanent Cut/Fill Impact	
Permanent Clearing Impact	
Riprap Armoring	

PREPARED BY:

Mead & Hunt

MEAD & HUNT, INC.
5955 CORE ROAD
SUITE 510
NORTH CHARLESTON, SC 29406
Tel. 843.486.8330
www.meadhunt.com

4			
3			
2			
1	November 30, 2020	MTD	Original
Rev. No.	Date	By	Description of Revision
SCDOT Project ID: P029263 USACE SAC: 2018-01822 Mead & Hunt Project Number: R3286900-170962.01			

APPLICATION BY:

SCDOT

SOUTH CAROLINA DEPARTMENT OF TRANSPORTATION

I-26 WIDENING
AND SC 27 (RIDGEVILLE ROAD) INTERCHANGE
FROM SC 27 TO S-8-16 (JEDBURG ROAD)

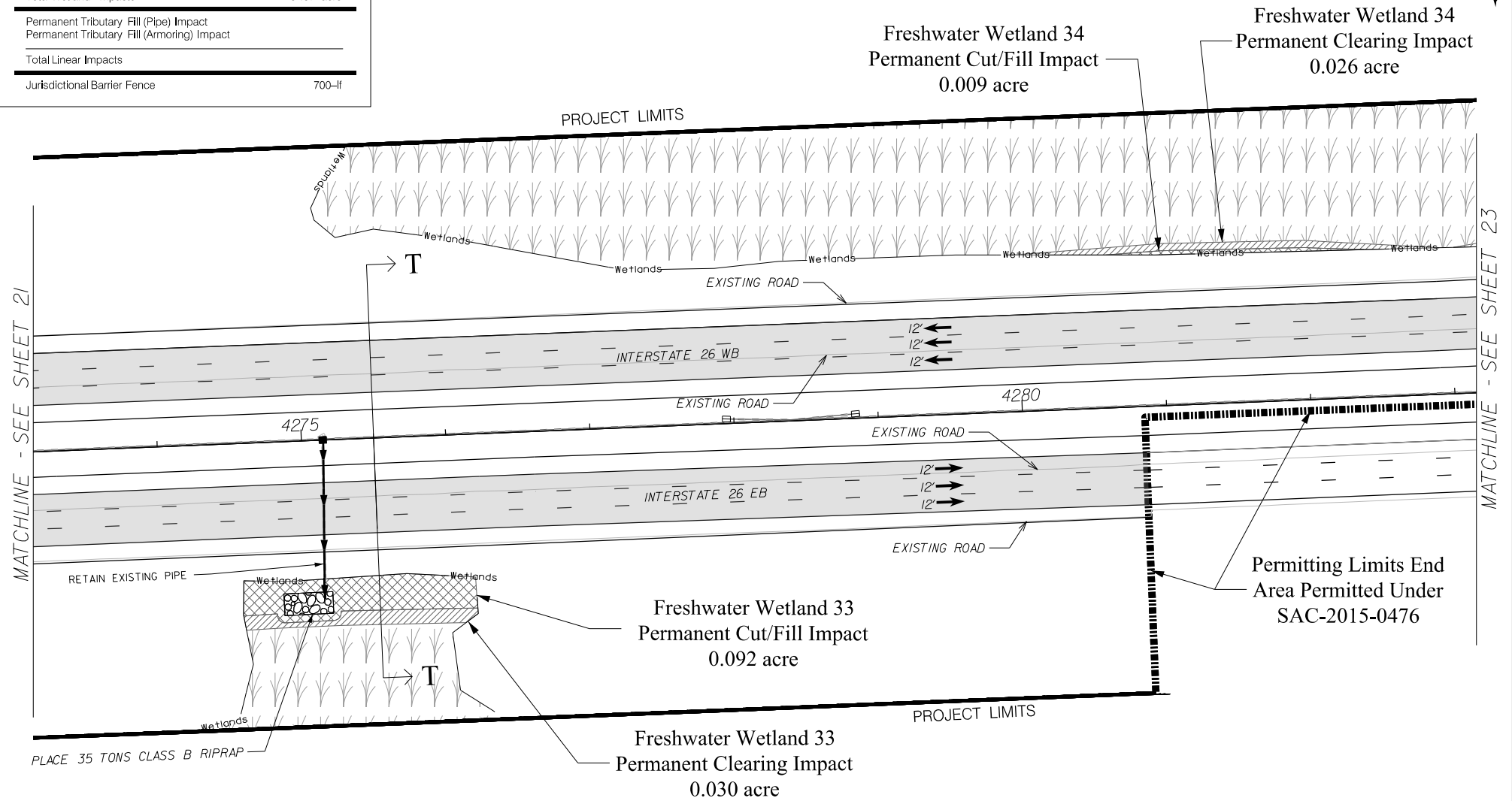
BERKELEY COUNTY, SOUTH CAROLINA

WATERS OF THE US IMPACTS

SHEET 21 OF 63

Sheet 22 Impacts

Permanent Wetland Cut/Fill Impact	0.101 acre
Permanent Wetland Clearing Impact	0.056 acre
Total Wetland Impacts	0.157 acre
Permanent Tributary Fill (Pipe) Impact	
Permanent Tributary Fill (Armoring) Impact	
Total Linear Impacts	
Jurisdictional Barrier Fence	700-lf



LEGEND

Proposed Pavement	
Freshwater Wetland	
Stream / Tributary	
Permanent Cut/Fill Impact	
Permanent Clearing Impact	
Riprap Armoring	

PREPARED BY:

Mead & Hunt

MEAD & HUNT, INC.
5955 CORE ROAD
SUITE 510
NORTH CHARLESTON, SC 29406
Tel. 843.486.8330
www.meadhunt.com

4			
3			
2			
1	November 30, 2020	MTD	Original
Rev. No.	Date	By	Description of Revision
SCDOT Project ID: P029263 USACE SAC: 2018-01822 Mead & Hunt Project Number: R3286900-170962.01			

APPLICATION BY:

SCDOT

SOUTH CAROLINA DEPARTMENT OF TRANSPORTATION

I-26 WIDENING
AND SC 27 (RIDGEVILLE ROAD) INTERCHANGE
FROM SC 27 TO S-8-16 (JEDBURG ROAD)

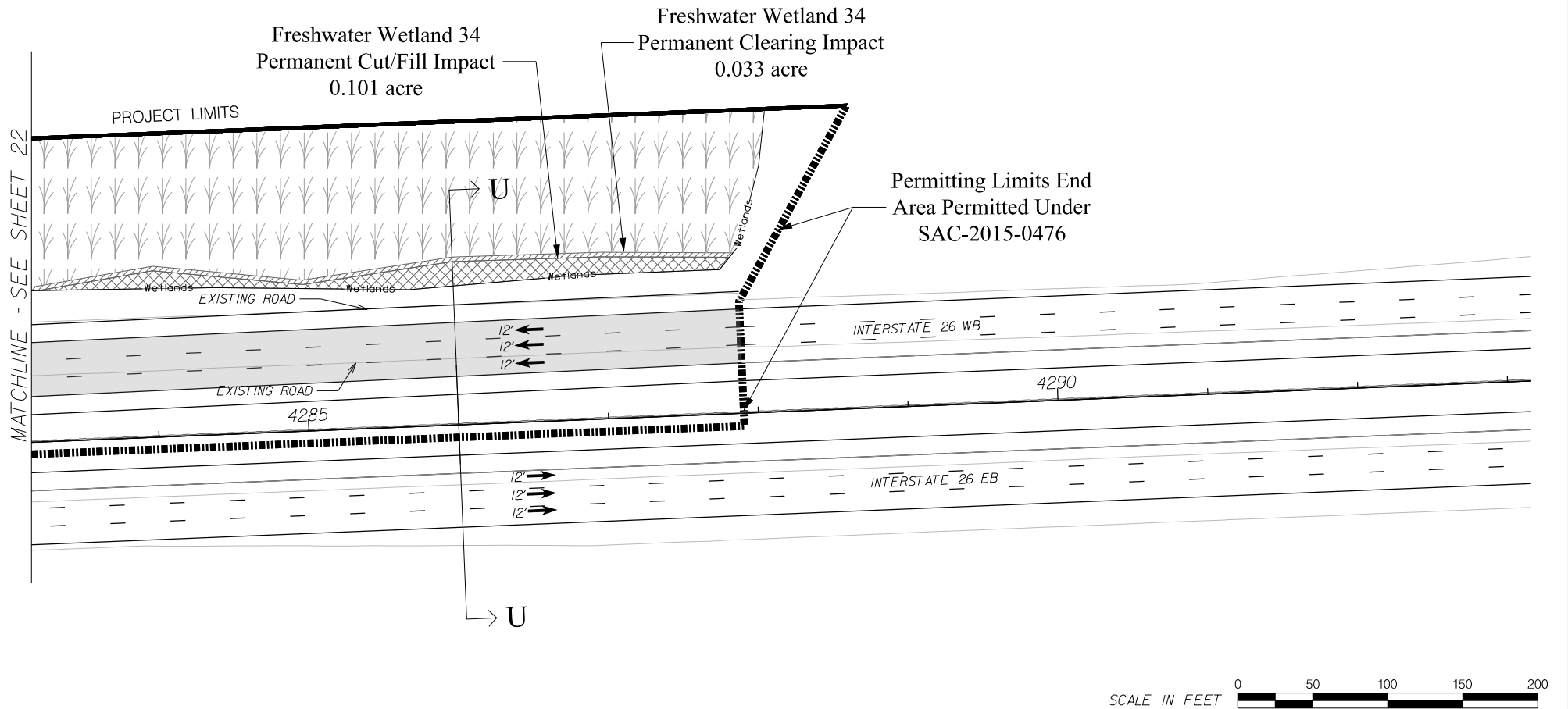
BERKELEY COUNTY, SOUTH CAROLINA

WATERS OF THE US IMPACTS

SHEET 22 OF 63

Sheet 23 Impacts

Permanent Wetland Cut/Fill Impact	0.101 acre
Permanent Wetland Clearing Impact	0.033 acre
Total Wetland Impacts	0.134 acre
Permanent Tributary Fill (Pipe) Impact	
Permanent Tributary Fill (Armoring) Impact	
Total Linear Impacts	
Jurisdictional Barrier Fence	100-lf



LEGEND

Proposed Pavement	
Freshwater Wetland	
Stream / Tributary	
Permanent Cut/Fill Impact	
Permanent Clearing Impact	
Riprap Armoring	

PREPARED BY:

Mead & Hunt

MEAD & HUNT, INC.
5955 CORE ROAD
SUITE 510
NORTH CHARLESTON, SC 29406
Tel. 843.486.8330
www.meadhunt.com

4			
3			
2			
1	November 30, 2020	MTD	Original
Rev. No.	Date	By	Description of Revision
SCDOT Project ID: P029263 USACE SAC: 2018-01822 Mead & Hunt Project Number: R3286900-170962.01			

APPLICATION BY:

SCDOT

SOUTH CAROLINA DEPARTMENT OF TRANSPORTATION

I-26 WIDENING
AND SC 27 (RIDGEVILLE ROAD) INTERCHANGE
FROM SC 27 TO S-8-16 (JEDBURG ROAD)

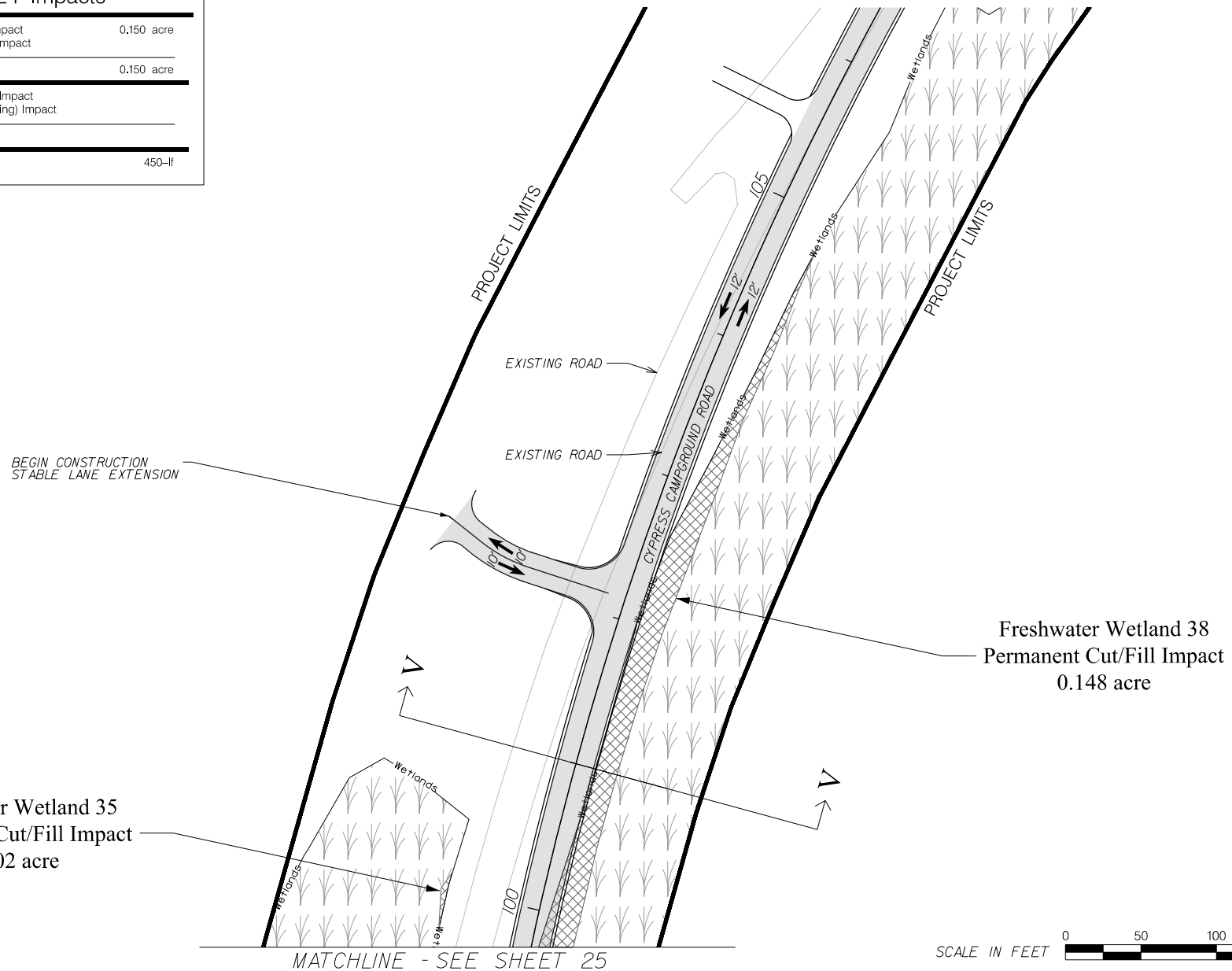
BERKELEY COUNTY, SOUTH CAROLINA

WATERS OF THE US IMPACTS

SHEET 23 OF 63

Sheet 24 Impacts

Permanent Wetland Cut/Fill Impact	0.150 acre
Permanent Wetland Clearing Impact	
Total Wetland Impacts	0.150 acre
Permanent Tributary Fill (Pipe) Impact	
Permanent Tributary Fill (Armoring) Impact	
Total Linear Impacts	
Jurisdictional Barrier Fence	450-lf



LEGEND

Proposed Pavement	
Freshwater Wetland	
Stream / Tributary	
Permanent Cut/Fill Impact	
Permanent Clearing Impact	
Riprap Armoring	

PREPARED BY:

Mead & Hunt

MEAD & HUNT, INC.
5955 CORE ROAD
SUITE 510
NORTH CHARLESTON, SC 29406
Tel. 843.486.8330
www.meadhunt.com

4			
3			
2			
1	November 30, 2020	MTD	Original
Rev. No.	Date	By	Description of Revision
SCDOT Project ID: P029263 USACE SAC: 2018-01822 Mead & Hunt Project Number: R3286900-170962.01			

APPLICATION BY:

SCDOT

SOUTH CAROLINA DEPARTMENT OF TRANSPORTATION

I-26 WIDENING
AND SC 27 (RIDGEVILLE ROAD) INTERCHANGE
FROM SC 27 TO S-8-16 (JEDBURG ROAD)

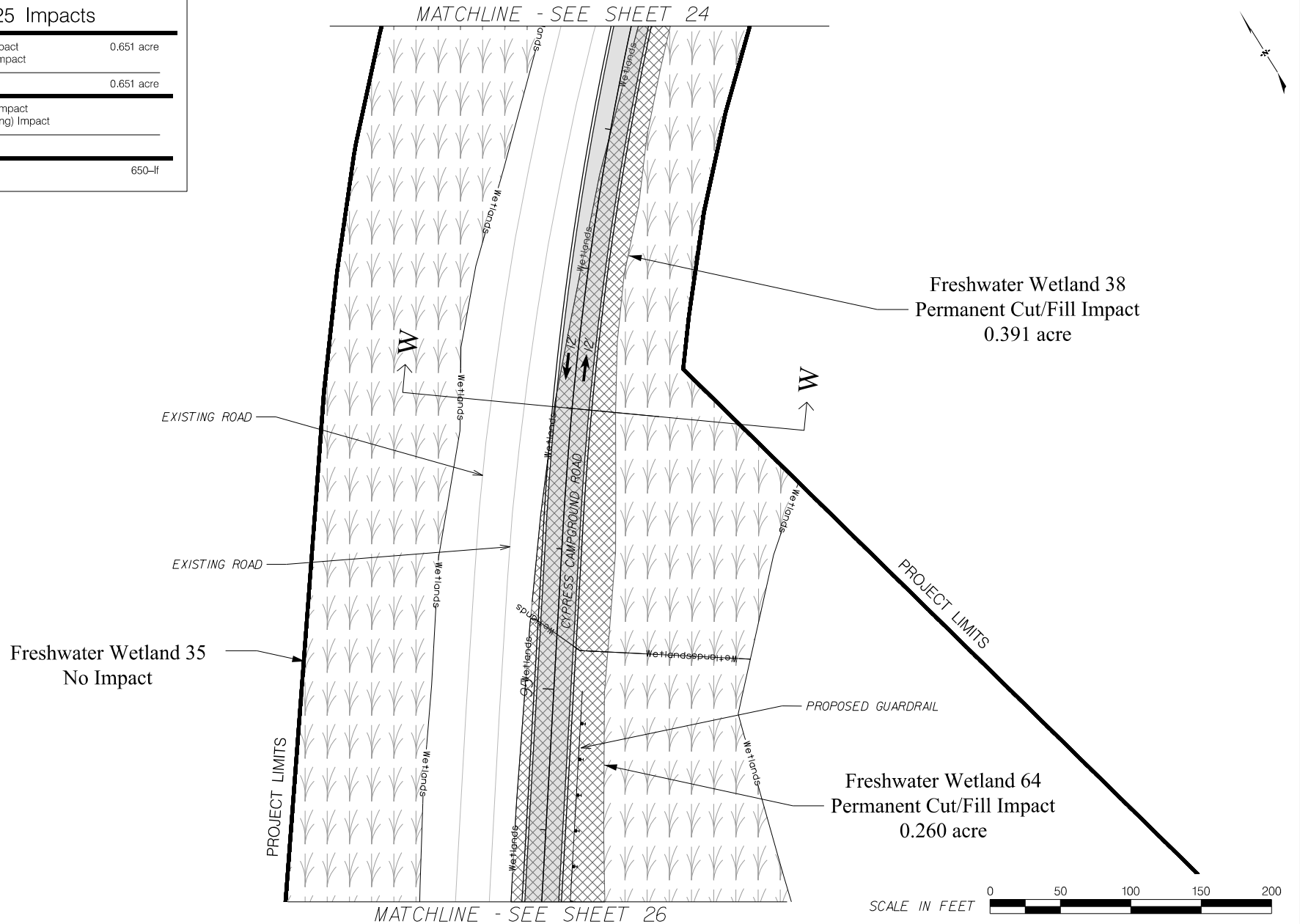
BERKELEY COUNTY, SOUTH CAROLINA

WATERS OF THE US IMPACTS

SHEET 24 OF 63

Sheet 25 Impacts

Permanent Wetland Cut/Fill Impact	0.651 acre
Permanent Wetland Clearing Impact	
Total Wetland Impacts	0.651 acre
Permanent Tributary Fill (Pipe) Impact	
Permanent Tributary Fill (Armoring) Impact	
Total Linear Impacts	
Jurisdictional Barrier Fence	650-lf



LEGEND

Proposed Pavement	
Freshwater Wetland	
Stream / Tributary	
Permanent Cut/Fill Impact	
Permanent Clearing Impact	
Riprap Armoring	

PREPARED BY:

Mead & Hunt

MEAD & HUNT, INC.
5955 CORE ROAD
SUITE 510
NORTH CHARLESTON, SC 29406
Tel. 843.486.8330
www.meadhunt.com

4			
3			
2			
1	November 30, 2020	MTD	Original
Rev. No.	Date	By	Description of Revision
SCDOT Project ID: P029263 USACE SAC: 2018-01822 Mead & Hunt Project Number: R3286900-170962.01			

APPLICATION BY:

SCDOT

SOUTH CAROLINA DEPARTMENT OF TRANSPORTATION

I-26 WIDENING
AND SC 27 (RIDGEVILLE ROAD) INTERCHANGE
FROM SC 27 TO S-8-16 (JEDBURG ROAD)

BERKELEY COUNTY, SOUTH CAROLINA

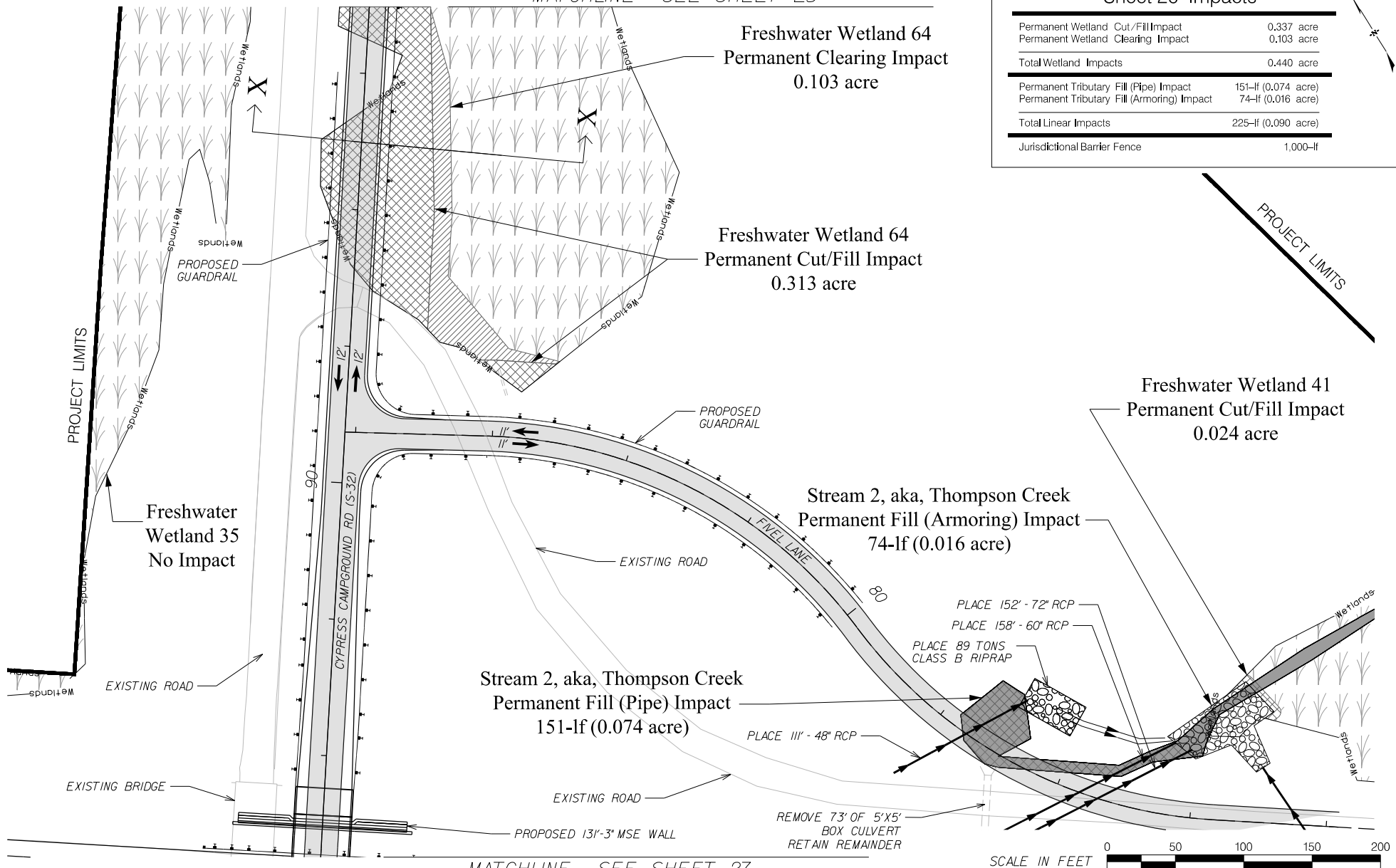
WATERS OF THE US IMPACTS

SHEET 25 OF 63

MATCHLINE - SEE SHEET 25

Sheet 26 Impacts

Permanent Wetland Cut/Fill Impact	0.337 acre
Permanent Wetland Clearing Impact	0.103 acre
Total Wetland Impacts	0.440 acre
Permanent Tributary Fill (Pipe) Impact	151-lf (0.074 acre)
Permanent Tributary Fill (Armoring) Impact	74-lf (0.016 acre)
Total Linear Impacts	225-lf (0.090 acre)
Jurisdictional Barrier Fence	1,000-lf



MATCHLINE - SEE SHEET 27

LEGEND

Proposed Pavement	
Freshwater Wetland	
Stream / Tributary	
Permanent Cut/Fill Impact	
Permanent Clearing Impact	
Riprap Armoring	

PREPARED BY:

Mead & Hunt

MEAD & HUNT, INC.
5955 CORE ROAD
SUITE 510
NORTH CHARLESTON, SC 29406
Tel. 843.486.8330
www.meadhunt.com

4			
3			
2			
1	November 30, 2020	MTD	Original
Rev. No.	Date	By	Description of Revision
SCDOT Project ID: P029263 USACE SAC: 2018-01822 Mead & Hunt Project Number: R3286900-170962.01			

APPLICATION BY:

SCDOT

SOUTH CAROLINA DEPARTMENT OF TRANSPORTATION

I-26 WIDENING
AND SC 27 (RIDGEVILLE ROAD) INTERCHANGE
FROM SC 27 TO S-8-16 (JEDBURG ROAD)

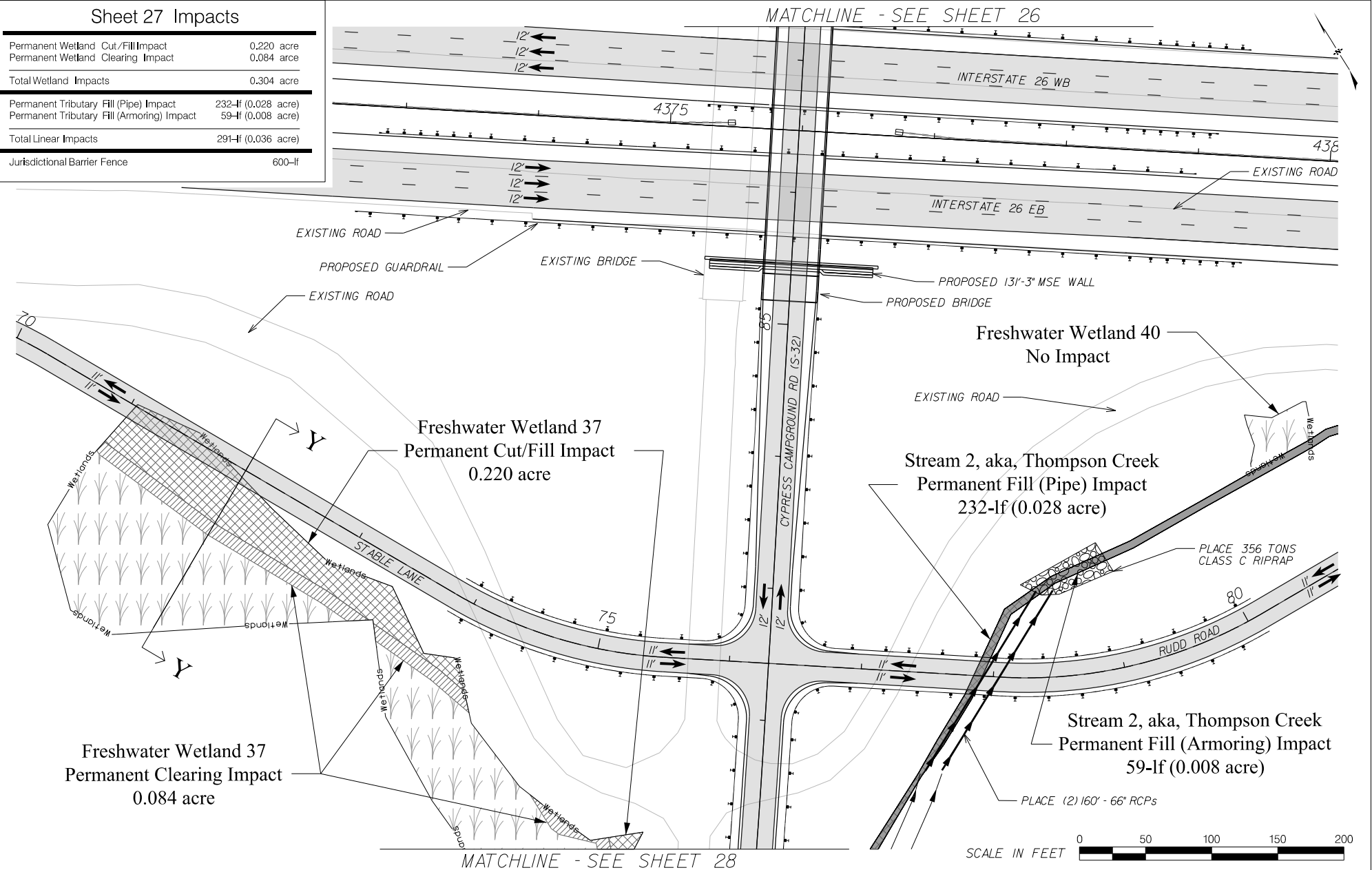
BERKELEY COUNTY, SOUTH CAROLINA

WATERS OF THE US IMPACTS

SHEET 26 OF 63

Sheet 27 Impacts

Permanent Wetland Cut/Fill Impact	0.220 acre
Permanent Wetland Clearing Impact	0.084 acre
Total Wetland Impacts	0.304 acre
Permanent Tributary Fill (Pipe) Impact	232-lf (0.028 acre)
Permanent Tributary Fill (Armoring) Impact	59-lf (0.008 acre)
Total Linear Impacts	291-lf (0.036 acre)
Jurisdictional Barrier Fence	600-lf



LEGEND

Proposed Pavement	
Freshwater Wetland	
Stream / Tributary	
Permanent Cut/Fill Impact	
Permanent Clearing Impact	
Riprap Armoring	

PREPARED BY:

Mead & Hunt

MEAD & HUNT, INC.
5955 CORE ROAD
SUITE 510
NORTH CHARLESTON, SC 29406
Tel. 843.486.8330
www.meadhunt.com

4			
3			
2			
1	November 30, 2020	MTD	Original
Rev. No.	Date	By	Description of Revision
SCDOT Project ID: P029263 USACE SAC: 2018-01822 Mead & Hunt Project Number: R3286900-170962.01			

APPLICATION BY:

SCDOT

SOUTH CAROLINA DEPARTMENT OF TRANSPORTATION

I-26 WIDENING
AND SC 27 (RIDGEVILLE ROAD) INTERCHANGE
FROM SC 27 TO S-8-16 (JEDBURG ROAD)

BERKELEY COUNTY, SOUTH CAROLINA

WATERS OF THE US IMPACTS

SHEET 27 OF 63

Sheet 28 Impacts

Permanent Wetland Cut/Fill Impact	0.274 acre
Permanent Wetland Clearing Impact	0.044 acre
<hr/>	
Total Wetland Impacts	0.318 acre
<hr/>	
Permanent Tributary Fill (Pipe) Impact	215-lf (0.023 acre)
Permanent Tributary Fill (Armoring) Impact	
<hr/>	
Total Linear Impacts	215-lf (0.023 acre)
<hr/>	
Jurisdictional Barrier Fence	250-lf

PROJECT LIMITS

Freshwater Wetland 37
Permanent Clearing Impact
0.044 acre

Freshwater Wetland 37
Permanent Cut/Fill Impact
0.019 acre

PROJECT LIMITS

EXISTING ROAD

MATCHLINE - SEE SHEET 26

PROPOSED RELOCATED STREAM CHANNEL

Stream 2, aka, Thompson Creek
Permanent Fill (Pipe) Impact
215-lf (0.023 acre)

PLACE 371 TONS CLASS B RIPRAP

Freshwater Wetland 39
Permanent Cut/Fill Impact
0.255 acre

REMOVE/ABANDON EXISTING PIPES
PLACE (2) 160' - 60" RCPs

PROPOSED GUARDRAIL

PROJECT LIMITS

SCALE IN FEET 0 50 100 150 200

LEGEND

Proposed Pavement	
Freshwater Wetland	
Stream / Tributary	
Permanent Cut/Fill Impact	
Permanent Clearing Impact	
Riprap Armoring	

PREPARED BY:

Mead & Hunt

MEAD & HUNT, INC.
5955 CORE ROAD
SUITE 510
NORTH CHARLESTON, SC 29406
Tel. 843.486.8330
www.meadhunt.com

4			
3			
2			
1	November 30, 2020	MTD	Original
Rev. No.	Date	By	Description of Revision
SCDOT Project ID: P029263 USACE SAC: 2018-01822 Mead & Hunt Project Number: R3286900-170962.01			

APPLICATION BY:

SCDOT

SOUTH CAROLINA DEPARTMENT OF TRANSPORTATION

I-26 WIDENING
AND SC 27 (RIDGEVILLE ROAD) INTERCHANGE
FROM SC 27 TO S-8-16 (JEDBURG ROAD)

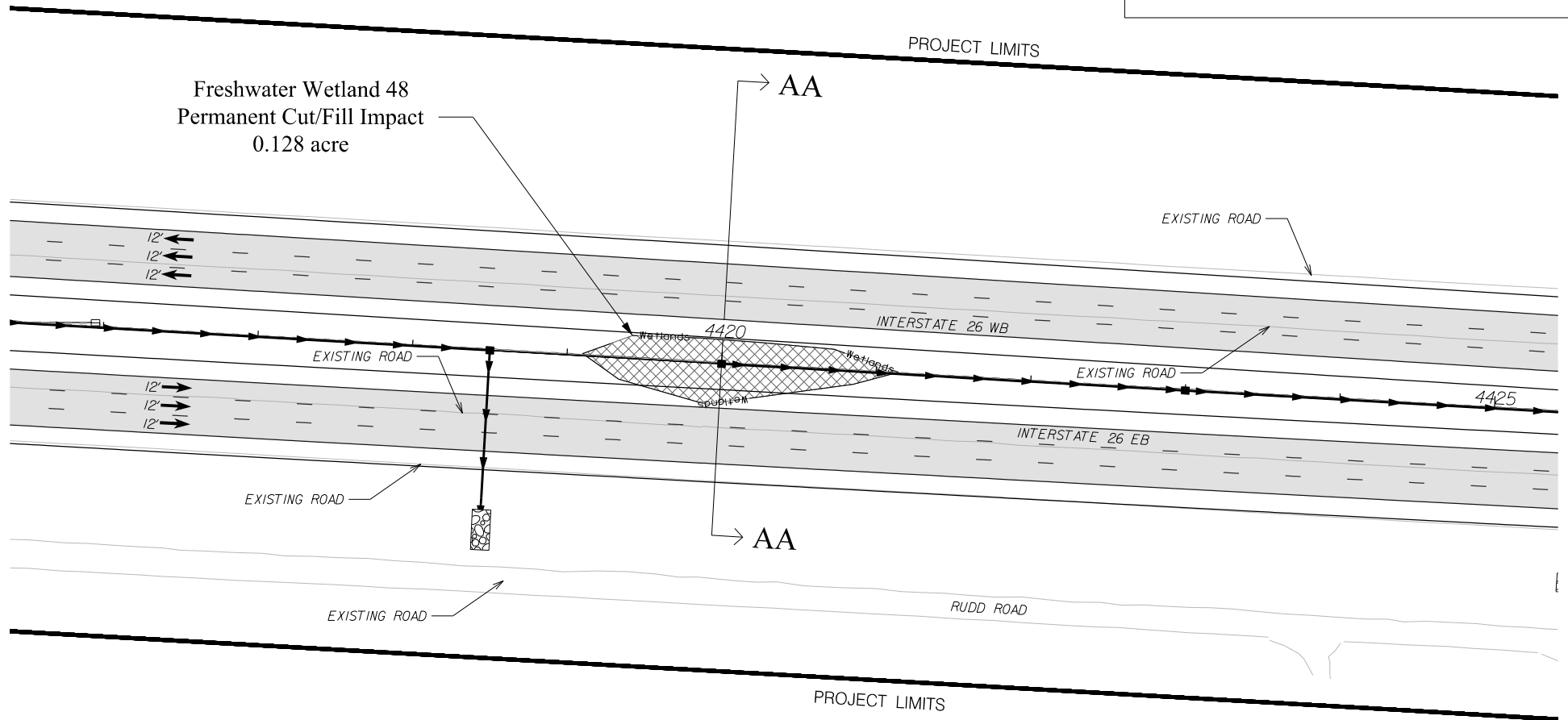
BERKELEY COUNTY, SOUTH CAROLINA

WATERS OF THE US IMPACTS

SHEET 28 OF 63

Sheet 29 Impacts

Permanent Wetland Cut/Fill Impact	0.128 acre
Permanent Wetland Clearing Impact	
Total Wetland Impacts	0.128 acre
Permanent Tributary Fill (Pipe) Impact	
Permanent Tributary Fill (Armoring) Impact	
Total Linear Impacts	
Jurisdictional Barrier Fence	0-lf



LEGEND

Proposed Pavement	
Freshwater Wetland	
Stream / Tributary	
Permanent Cut/Fill Impact	
Permanent Clearing Impact	
Riprap Armoring	

PREPARED BY:

Mead & Hunt

MEAD & HUNT, INC.
5955 CORE ROAD
SUITE 510
NORTH CHARLESTON, SC 29406
Tel. 843.486.8330
www.meadhunt.com

4			
3			
2			
1	November 30, 2020	MTD	Original
Rev. No.	Date	By	Description of Revision
SCDOT Project ID: P029263 USACE SAC: 2018-01822 Mead & Hunt Project Number: R3286900-170962.01			

APPLICATION BY:

SCDOT

SOUTH CAROLINA DEPARTMENT OF TRANSPORTATION

I-26 WIDENING
AND SC 27 (RIDGEVILLE ROAD) INTERCHANGE
FROM SC 27 TO S-8-16 (JEDBURG ROAD)

BERKELEY COUNTY, SOUTH CAROLINA

WATERS OF THE US IMPACTS

SHEET 29 OF 63

Sheet 30 Impacts

Permanent Wetland Cut/Fill Impact	0.345 acre
Permanent Wetland Clearing Impact	
Total Wetland Impacts	0.345 acre
Permanent Tributary Fill (Pipe) Impact	
Permanent Tributary Fill (Armoring) Impact	
Total Linear Impacts	
Jurisdictional Barrier Fence	1,400-lf

Freshwater Wetland 51
No Impact

PROJECT LIMITS

BB

Freshwater Wetland 50
Permanent Cut/Fill Impact
0.345 acre

EXISTING ROAD

PLACE 196' - 24" RCP

INTERSTATE 26 WB

EXISTING ROAD

EXISTING ROAD

BB

PLACE 346' - 24" RCP

PLACE 92' - 30" RCP

PLACE 46 TONS CLASS B RIPRAP

PLACE 242' - 24" RCP

INTERSTATE 26 EB

PROJECT LIMITS

Freshwater Wetland 49
No Impact

SCALE IN FEET 0 50 100 150 200

MATCHLINE - SEE SHEET 31

LEGEND

Proposed Pavement	
Freshwater Wetland	
Stream / Tributary	
Permanent Cut/Fill Impact	
Permanent Clearing Impact	
Riprap Armoring	

PREPARED BY:

Mead & Hunt

MEAD & HUNT, INC.
5955 CORE ROAD
SUITE 510
NORTH CHARLESTON, SC 29406
Tel. 843.486.8330
www.meadhunt.com

4			
3			
2			
1	November 30, 2020	MTD	Original
Rev. No.	Date	By	Description of Revision

SCDOT Project ID: P029263
USACE SAC: 2018-01822
Mead & Hunt Project Number: R3286900-170962.01

APPLICATION BY:

SCDOT

SOUTH CAROLINA DEPARTMENT OF TRANSPORTATION

I-26 WIDENING
AND SC 27 (RIDGEVILLE ROAD) INTERCHANGE
FROM SC 27 TO S-8-16 (JEDBURG ROAD)

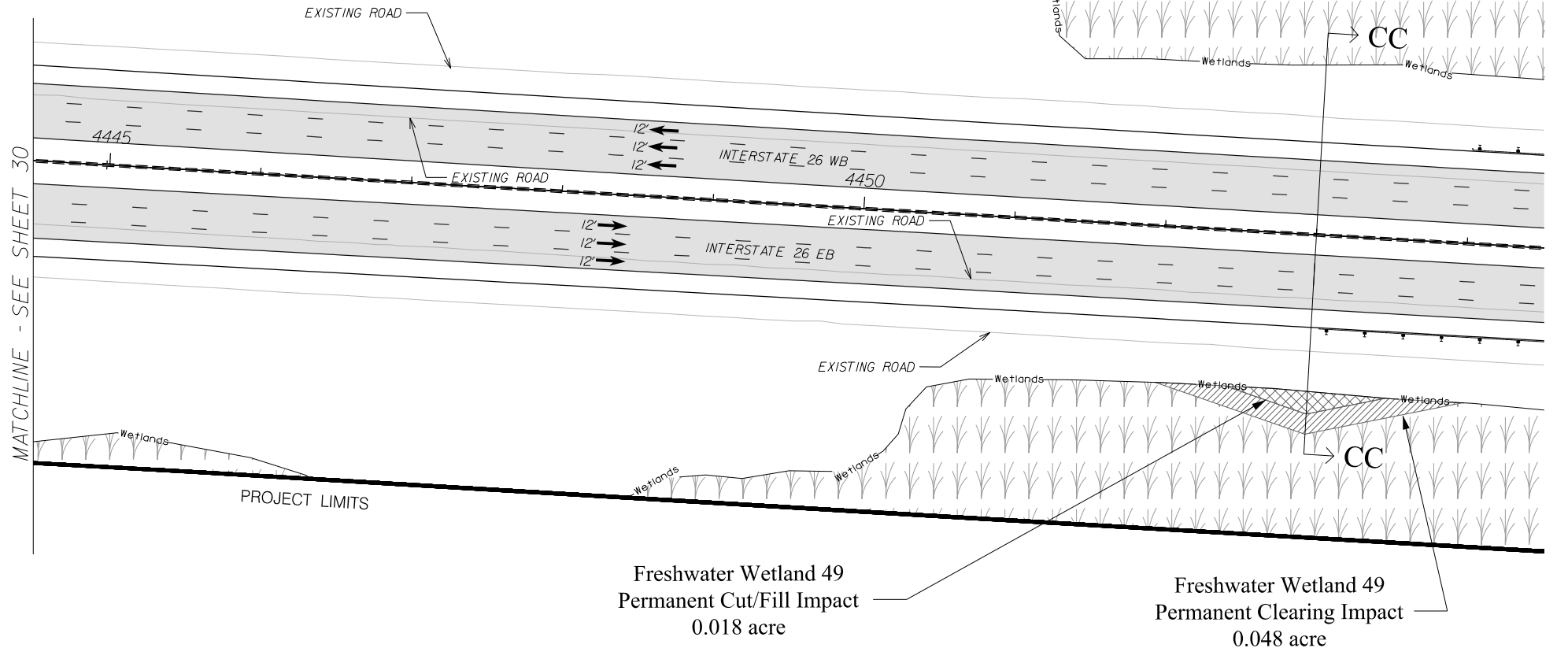
BERKELEY COUNTY, SOUTH CAROLINA

WATERS OF THE US IMPACTS

SHEET 30 OF 63

Sheet 31 Impacts

Permanent Wetland Cut/Fill Impact	0.018 acre
Permanent Wetland Clearing Impact	0.048 acre
Total Wetland Impacts	0.066 acre
Permanent Tributary Fill (Pipe) Impact	
Permanent Tributary Fill (Armoring) Impact	
Total Linear Impacts	
Jurisdictional Barrier Fence	1,350-lf



LEGEND

Proposed Pavement	
Freshwater Wetland	
Stream / Tributary	
Permanent Cut/Fill Impact	
Permanent Clearing Impact	
Riprap Armoring	

PREPARED BY:

Mead & Hunt

MEAD & HUNT, INC.
5955 CORE ROAD
SUITE 510
NORTH CHARLESTON, SC 29406
Tel. 843.486.8330
www.meadhunt.com

4			
3			
2			
1	November 30, 2020	MTD	Original
Rev. No.	Date	By	Description of Revision
SCDOT Project ID: P029263 USACE SAC: 2018-01822 Mead & Hunt Project Number: R3286900-170962.01			

APPLICATION BY:

SCDOT

SOUTH CAROLINA DEPARTMENT OF TRANSPORTATION

I-26 WIDENING
AND SC 27 (RIDGEVILLE ROAD) INTERCHANGE
FROM SC 27 TO S-8-16 (JEDBURG ROAD)

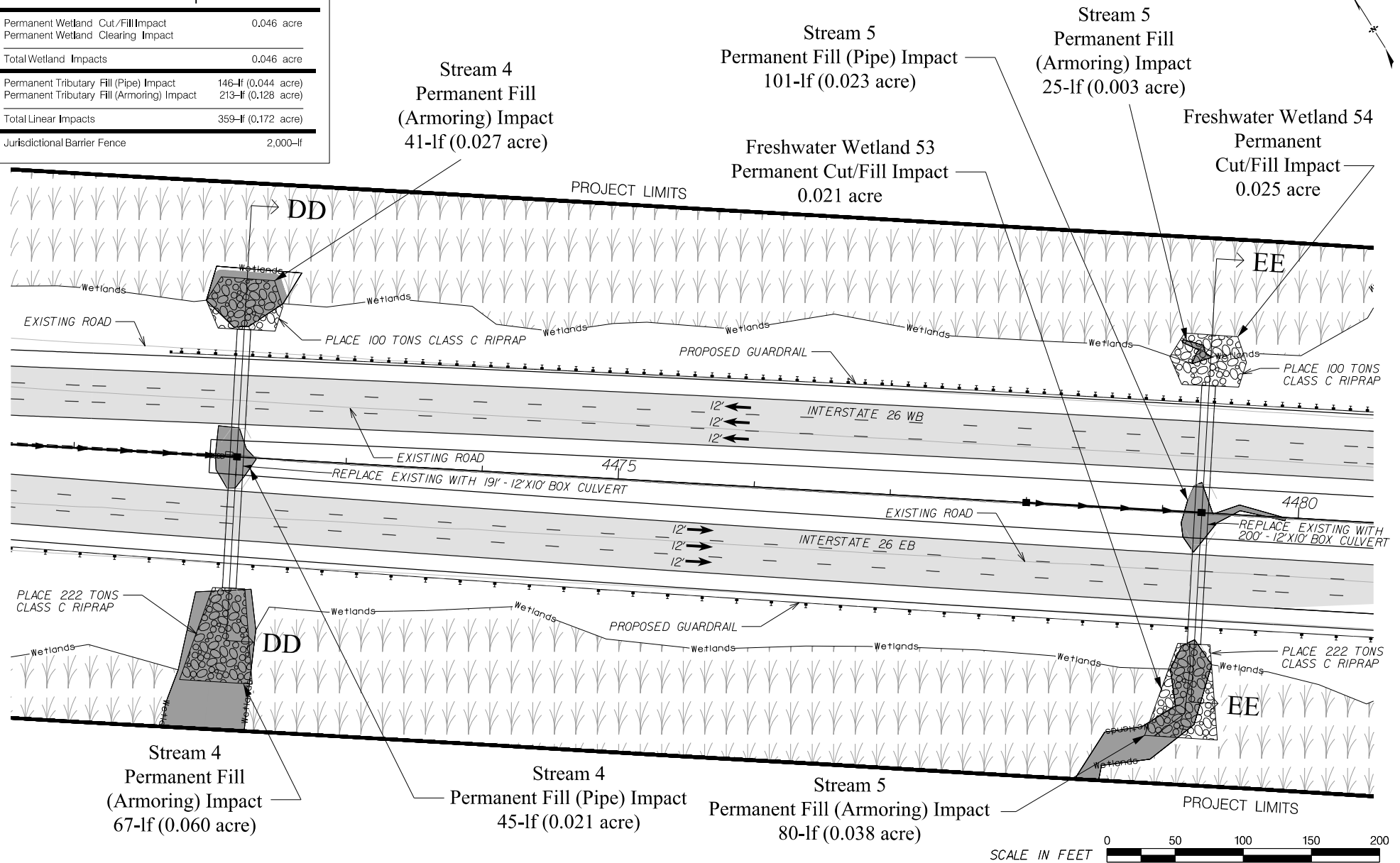
BERKELEY COUNTY, SOUTH CAROLINA

WATERS OF THE US IMPACTS

SHEET 31 OF 63

Sheet 32 Impacts

Permanent Wetland Cut/Fill Impact	0.046 acre
Permanent Wetland Clearing Impact	
Total Wetland Impacts	0.046 acre
Permanent Tributary Fill (Pipe) Impact	146-lf (0.044 acre)
Permanent Tributary Fill (Armoring) Impact	213-lf (0.128 acre)
Total Linear Impacts	359-lf (0.172 acre)
Jurisdictional Barrier Fence	2,000-lf



LEGEND

Proposed Pavement	
Freshwater Wetland	
Stream / Tributary	
Permanent Cut/Fill Impact	
Permanent Clearing Impact	
Riprap Armoring	

PREPARED BY:

Mead & Hunt

MEAD & HUNT, INC.
5955 CORE ROAD
SUITE 510
NORTH CHARLESTON, SC 29406
Tel. 843.486.8330
www.meadhunt.com

4			
3			
2			
1	November 30, 2020	MTD	Original
Rev. No.	Date	By	Description of Revision
SCDOT Project ID: P029263 USACE SAC: 2018-01822 Mead & Hunt Project Number: R3286900-170962.01			

APPLICATION BY:

SCDOT

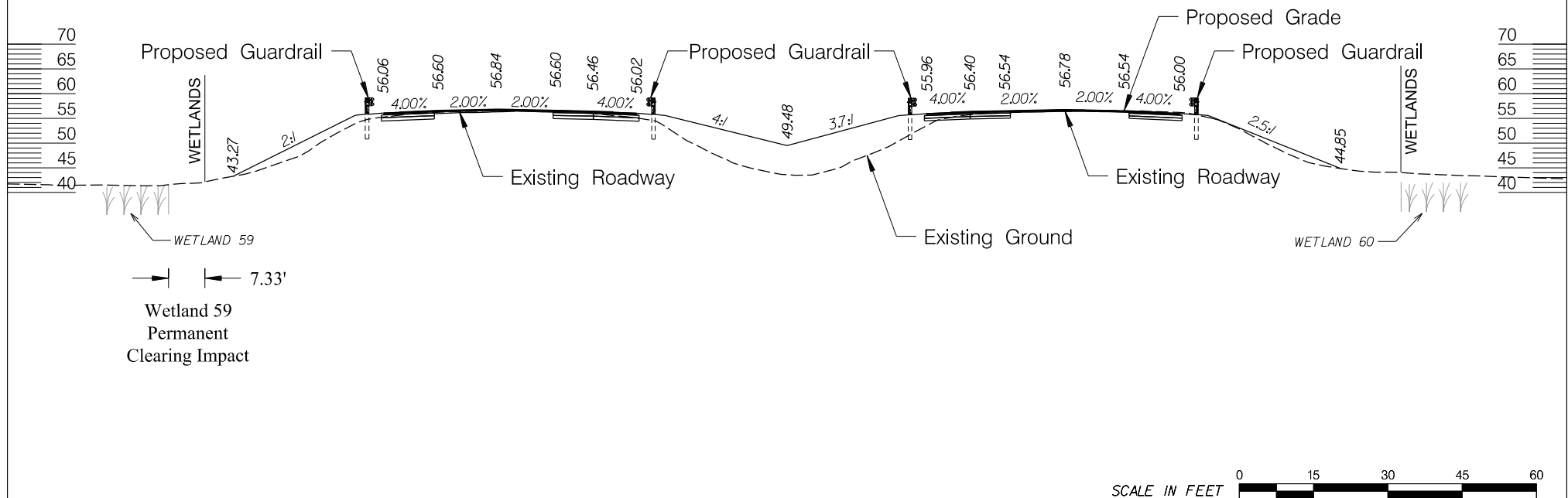
SOUTH CAROLINA DEPARTMENT OF TRANSPORTATION

I-26 WIDENING
AND SC 27 (RIDGEVILLE ROAD) INTERCHANGE
FROM SC 27 TO S-8-16 (JEDBURG ROAD)

BERKELEY COUNTY, SOUTH CAROLINA

WATERS OF THE US IMPACTS

SHEET 32 OF 63



Interstate 26
Cross Section A
Station 4140+00.00

PREPARED BY:

**Mead
& Hunt**

MEAD & HUNT, INC.
5955 CORE ROAD
SUITE 510
NORTH CHARLESTON, SC 29406
Tel. 843.486.8330
www.meadhunt.com

4			
3			
2			
1	November 30, 2020	MTD	Original
Rev. No.	Date	By	Description of Revision

SCDOT Project ID: P029263
USACE SAC: 2018-01822
Mead & Hunt Project Number: R3286900-170962.01

APPLICATION BY:




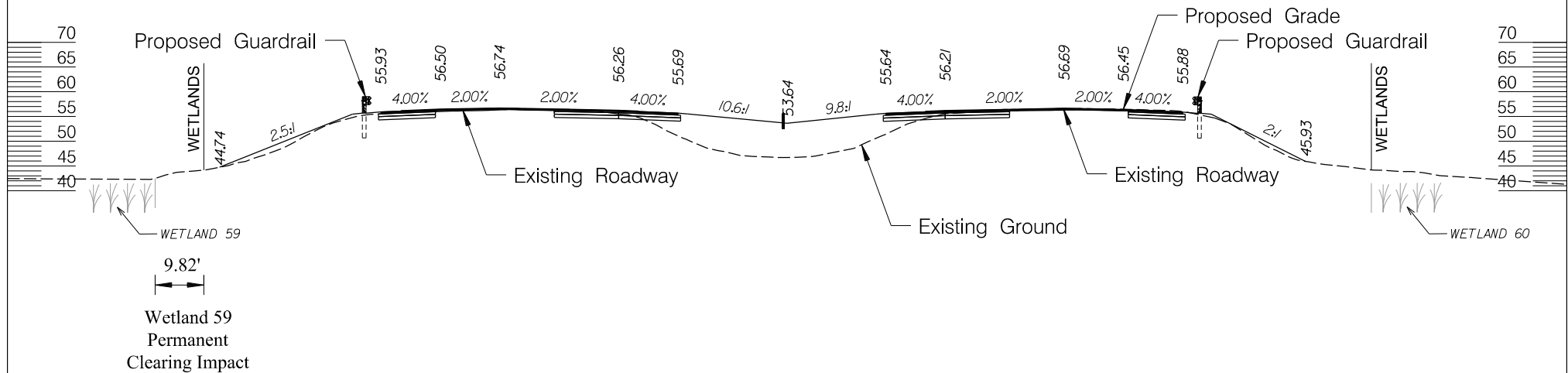
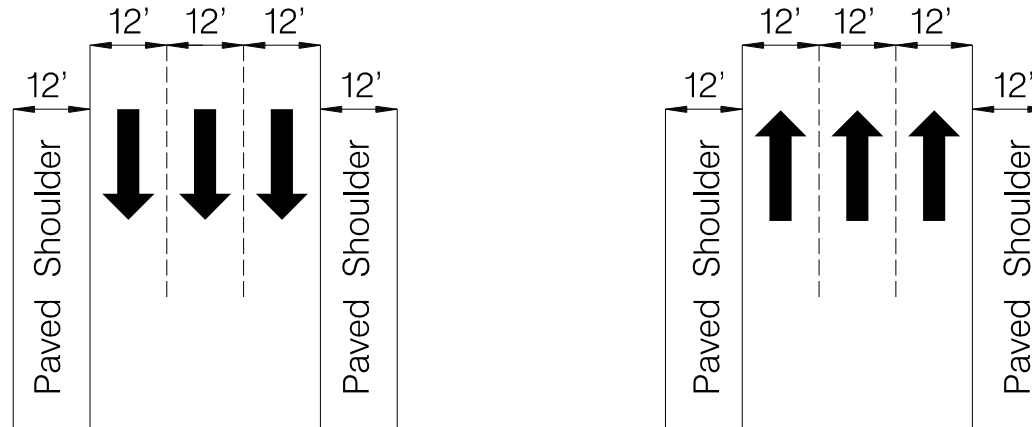
SOUTH CAROLINA DEPARTMENT OF TRANSPORTATION

I-26 WIDENING
AND SC 27 (RIDGEVILLE ROAD) INTERCHANGE
FROM SC 27 TO S-8-16 (JEDBURG ROAD)

BERKELEY COUNTY, SOUTH CAROLINA

CROSS SECTION

SHEET 33 OF 63



Interstate 26
Cross Section B
Station 4149+00.00

PREPARED BY:

**Mead
& Hunt**

MEAD & HUNT, INC.
5955 CORE ROAD
SUITE 510
NORTH CHARLESTON, SC 29406
Tel. 843.486.8330
www.meadhunt.com

4			
3			
2			
1	November 30, 2020	MTD	Original
Rev. No.	Date	By	Description of Revision

SCDOT Project ID: P029263
USACE SAC: 2018-01822
Mead & Hunt Project Number: R3286900-170962.01

APPLICATION BY:

SCDOT


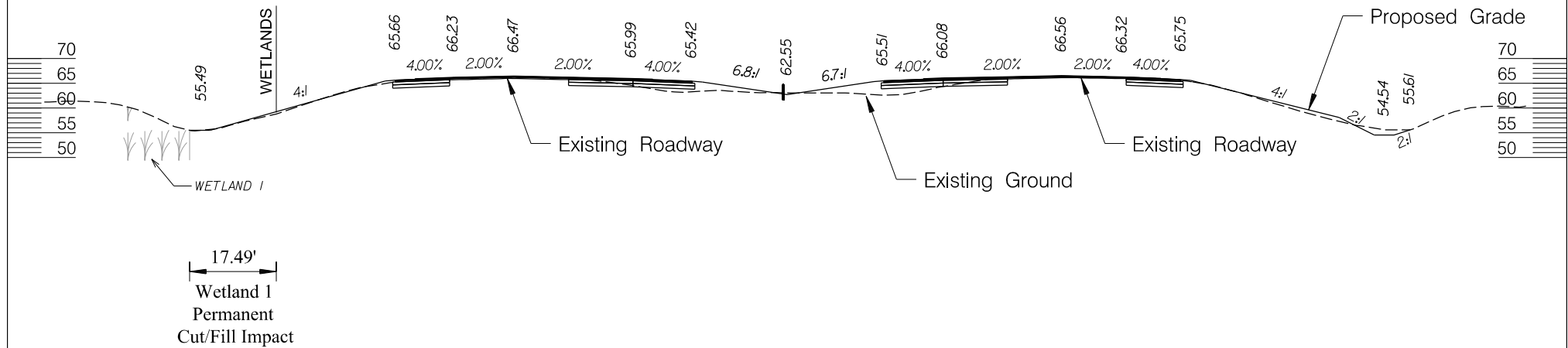
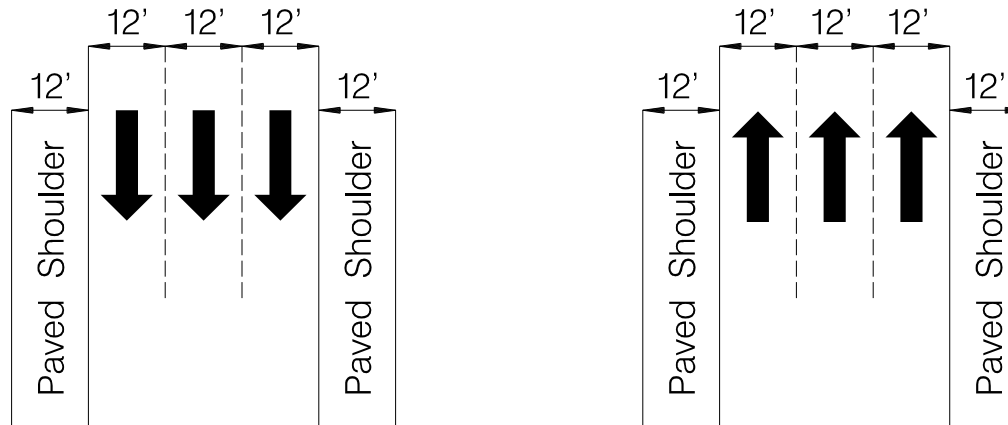
SOUTH CAROLINA DEPARTMENT OF TRANSPORTATION

I-26 WIDENING
AND SC 27 (RIDGEVILLE ROAD) INTERCHANGE
FROM SC 27 TO S-8-16 (JEDBURG ROAD)

BERKELEY COUNTY, SOUTH CAROLINA

CROSS SECTION

SHEET 34 OF 63



Interstate 26
Cross Section C
Station 4172+00.00

PREPARED BY:

**Mead
& Hunt**

MEAD & HUNT, INC.
5955 CORE ROAD
SUITE 510
NORTH CHARLESTON, SC 29406
Tel. 843.486.8330
www.meadhunt.com

4			
3			
2			
1	November 30, 2020	MTD	Original
Rev. No.	Date	By	Description of Revision
SCDOT Project ID: P029263 USACE SAC: 2018-01822 Mead & Hunt Project Number: R3286900-170962.01			

APPLICATION BY:

SCDOT

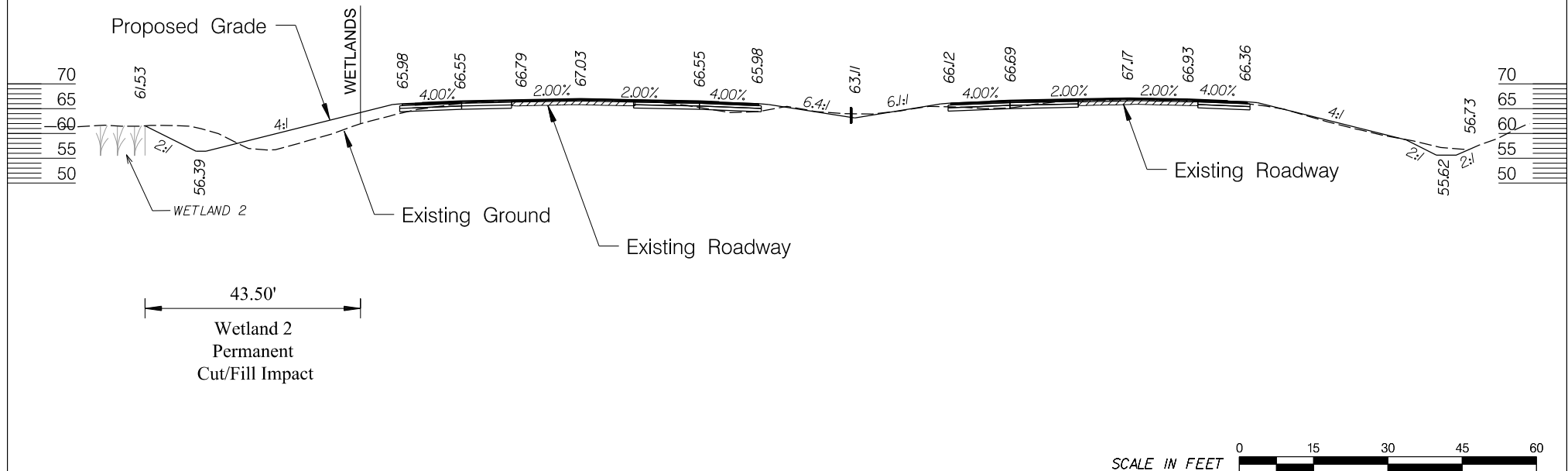
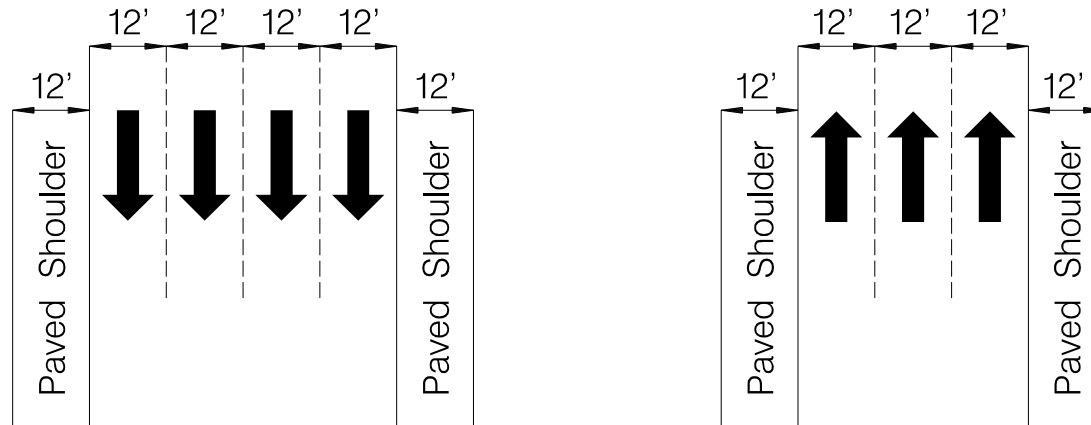
SOUTH CAROLINA DEPARTMENT OF TRANSPORTATION

I-26 WIDENING
AND SC 27 (RIDGEVILLE ROAD) INTERCHANGE
FROM SC 27 TO S-8-16 (JEDBURG ROAD)

BERKELEY COUNTY, SOUTH CAROLINA

CROSS SECTION

SHEET 35 OF 63



Interstate 26
Cross Section D
Station 4180+ 50.00

PREPARED BY:

**Mead
& Hunt**

MEAD & HUNT, INC.
5955 CORE ROAD
SUITE 510
NORTH CHARLESTON, SC 29406
Tel. 843.486.8330
www.meadhunt.com

4			
3			
2			
1	November 30, 2020	MTD	Original
Rev. No.	Date	By	Description of Revision
SCDOT Project ID: P029263 USACE SAC: 2018-01822 Mead & Hunt Project Number: R3286900-170962.01			

APPLICATION BY:

SCDOT

SOUTH CAROLINA DEPARTMENT OF TRANSPORTATION

I-26 WIDENING
AND SC 27 (RIDGEVILLE ROAD) INTERCHANGE
FROM SC 27 TO S-8-16 (JEDBURG ROAD)


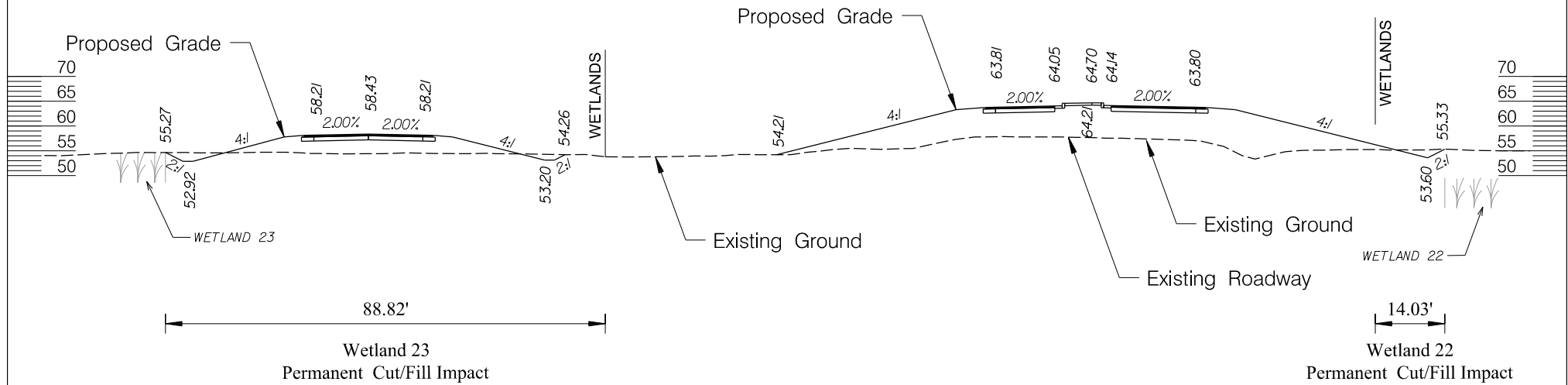
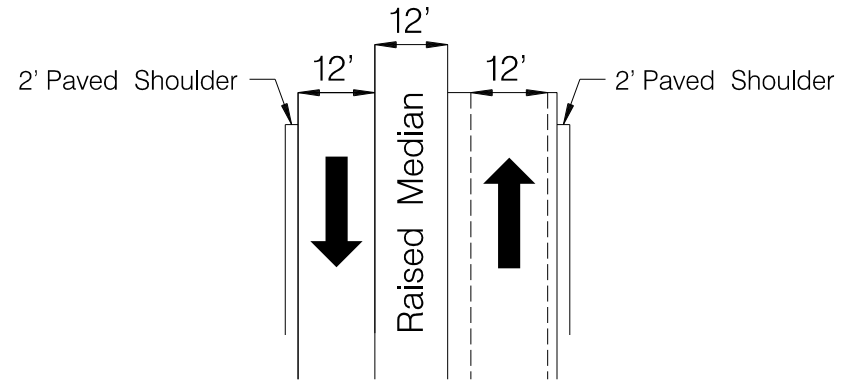
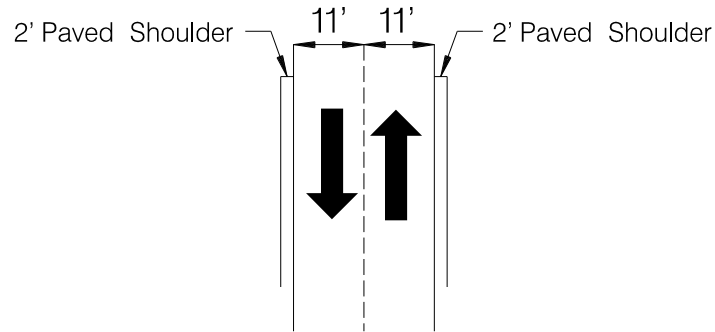
BERKELEY COUNTY, SOUTH CAROLINA

CROSS SECTION

SHEET 36 OF 63

Miles Lane

SC 27 (Ridgeville Road)



SC 27 (Ridgeville Road)
Cross Section E
Station 317+ 00.00

PREPARED BY:

Mead & Hunt

MEAD & HUNT, INC.
5955 CORE ROAD
SUITE 510
NORTH CHARLESTON, SC 29406
Tel. 843.486.8330
www.meadhunt.com

4			
3			
2			
1	November 30, 2020	MTD	Original
Rev. No.	Date	By	Description of Revision

SCDOT Project ID: P029263
USACE SAC: 2018-01822
Mead & Hunt Project Number: R3286900-170962.01

APPLICATION BY:

SCDOT

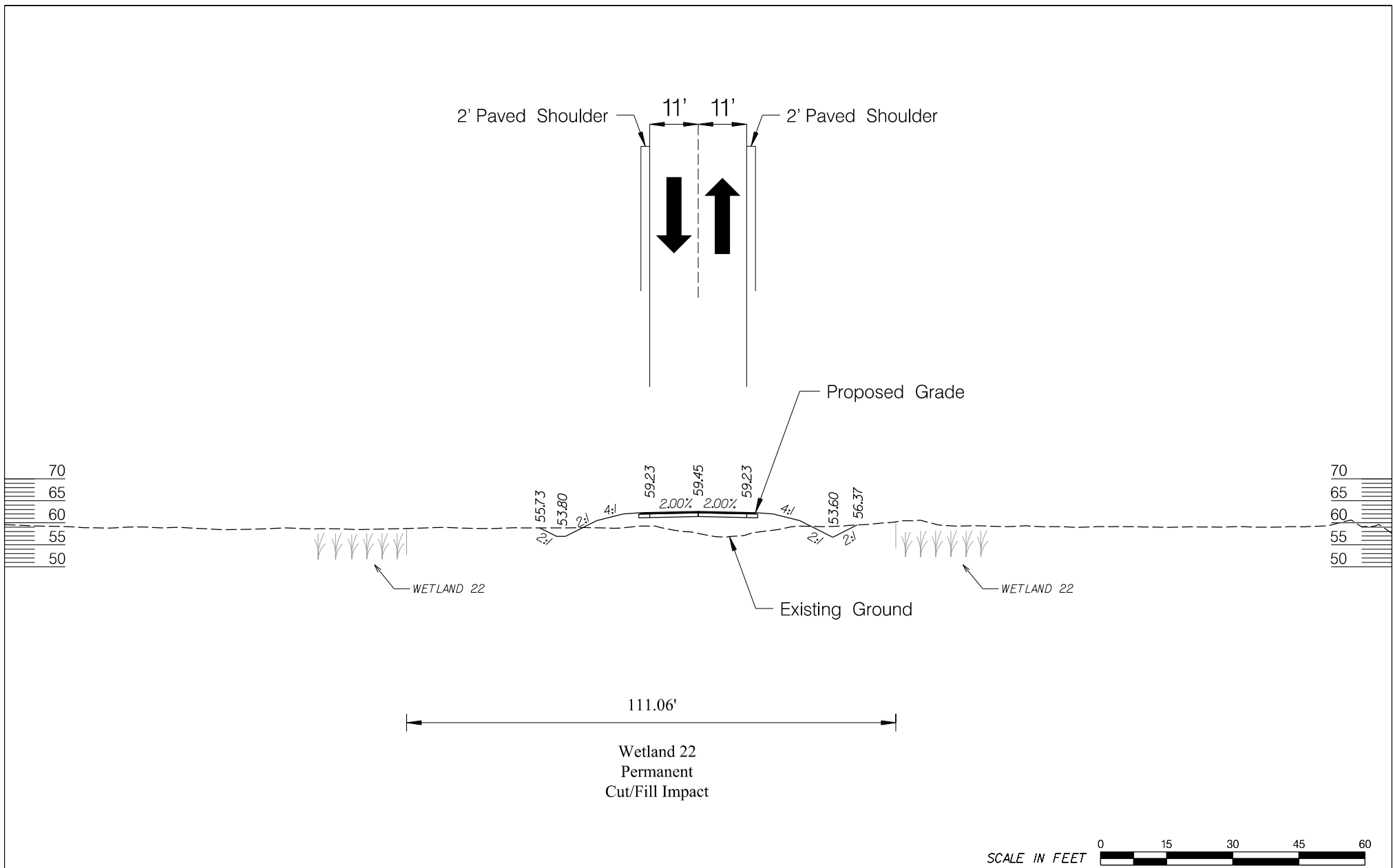
SOUTH CAROLINA DEPARTMENT OF TRANSPORTATION

I-26 WIDENING
AND SC 27 (RIDGEVILLE ROAD) INTERCHANGE
FROM SC 27 TO S-8-16 (JEDBURG ROAD)

BERKELEY COUNTY, SOUTH CAROLINA

CROSS SECTION

SHEET 37 OF 62



Emma Lane
Cross Section F
Station 202+ 50.00

PREPARED BY:

**Mead
& Hunt**

MEAD & HUNT, INC.
 5955 CORE ROAD
 SUITE 510
 NORTH CHARLESTON, SC 29406
 Tel. 843.486.8330
 www.meadhunt.com

4			
3			
2			
1	November 30, 2020	MTD	Original
Rev. No.	Date	By	Description of Revision
SCDOT Project ID: P029263 USACE SAC: 2018-01822 Mead & Hunt Project Number: R3286900-170962.01			

APPLICATION BY:

SCDOT

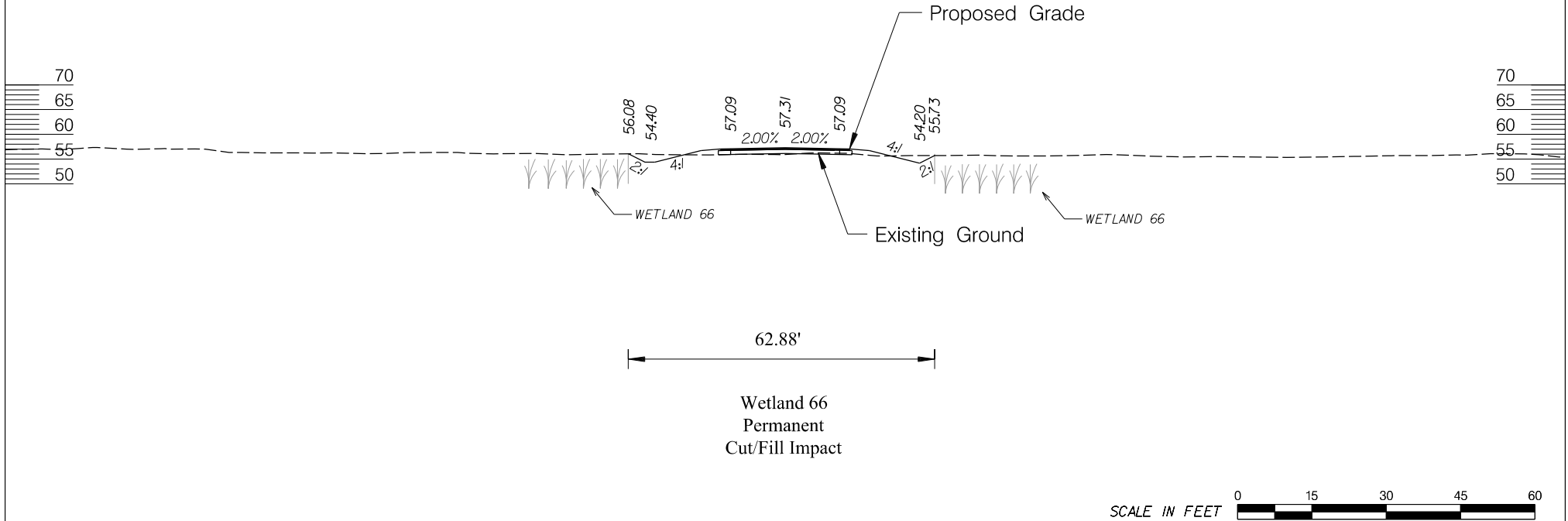
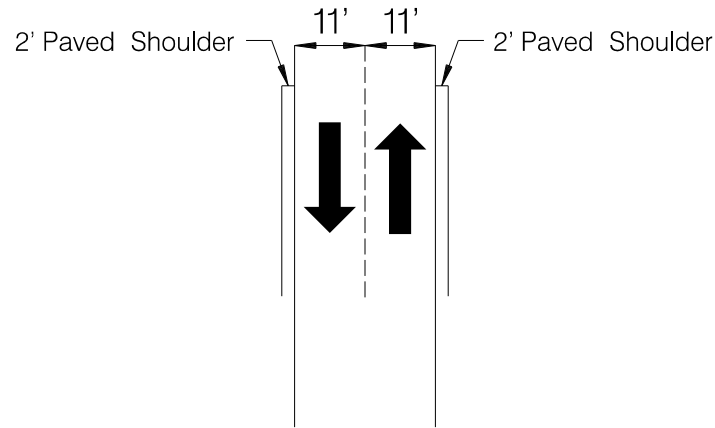
SOUTH CAROLINA DEPARTMENT OF TRANSPORTATION

I-26 WIDENING
 AND SC 27 (RIDGEVILLE ROAD) INTERCHANGE
 FROM SC 27 TO S-8-16 (JEDBURG ROAD)

BERKELEY COUNTY, SOUTH CAROLINA

CROSS SECTION

SHEET 38 OF 63



Emma Lane
Cross Section G
Station 206+00.00

PREPARED BY:

**Mead
& Hunt**

MEAD & HUNT, INC.
 5955 CORE ROAD
 SUITE 510
 NORTH CHARLESTON, SC 29406
 Tel. 843.486.8330
 www.meadhunt.com

4			
3			
2			
1	November 30, 2020	MTD	Original
Rev. No.	Date	By	Description of Revision
SCDOT Project ID: P029263 USACE SAC: 2018-01822 Mead & Hunt Project Number: R3286900-170962.01			

APPLICATION BY:

SCDOT

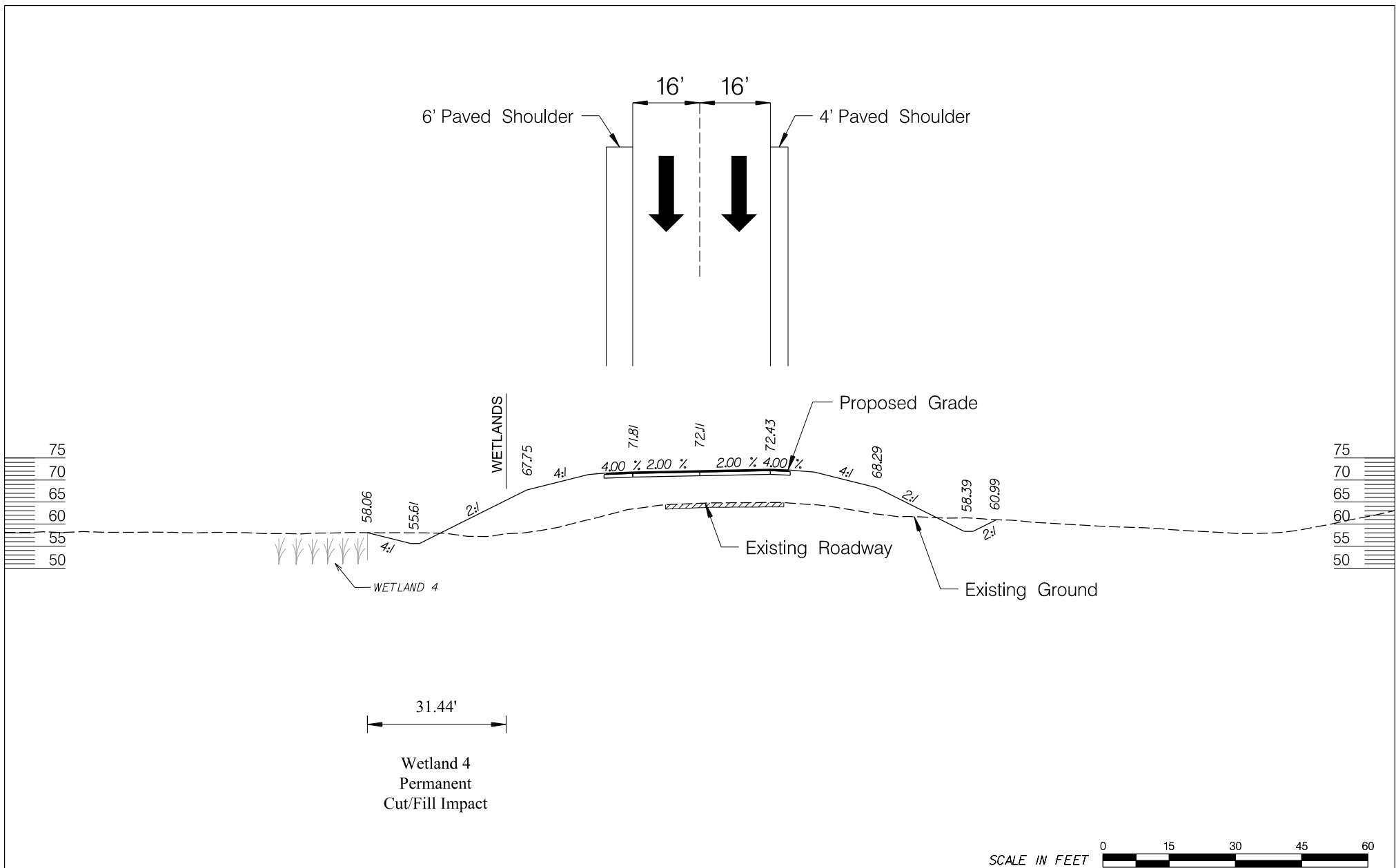
SOUTH CAROLINA DEPARTMENT OF TRANSPORTATION

I-26 WIDENING
 AND SC 27 (RIDGEVILLE ROAD) INTERCHANGE
 FROM SC 27 TO S-8-16 (JEDBURG ROAD)

BERKELEY COUNTY, SOUTH CAROLINA

CROSS SECTION

SHEET 39 OF 63



I-26 WB Entrance Ramp
Cross Section H
Station 5196+00.00

PREPARED BY:

**Mead
& Hunt**

MEAD & HUNT, INC.
5955 CORE ROAD
SUITE 510
NORTH CHARLESTON, SC 29406
Tel. 843.486.8330
www.meadhunt.com

4			
3			
2			
1	November 30, 2020	MTD	Original
Rev. No.	Date	By	Description of Revision
SCDOT Project ID: P029263 USACE SAC: 2018-01822 Mead & Hunt Project Number: R3286900-170962.01			

APPLICATION BY:

SCDOT

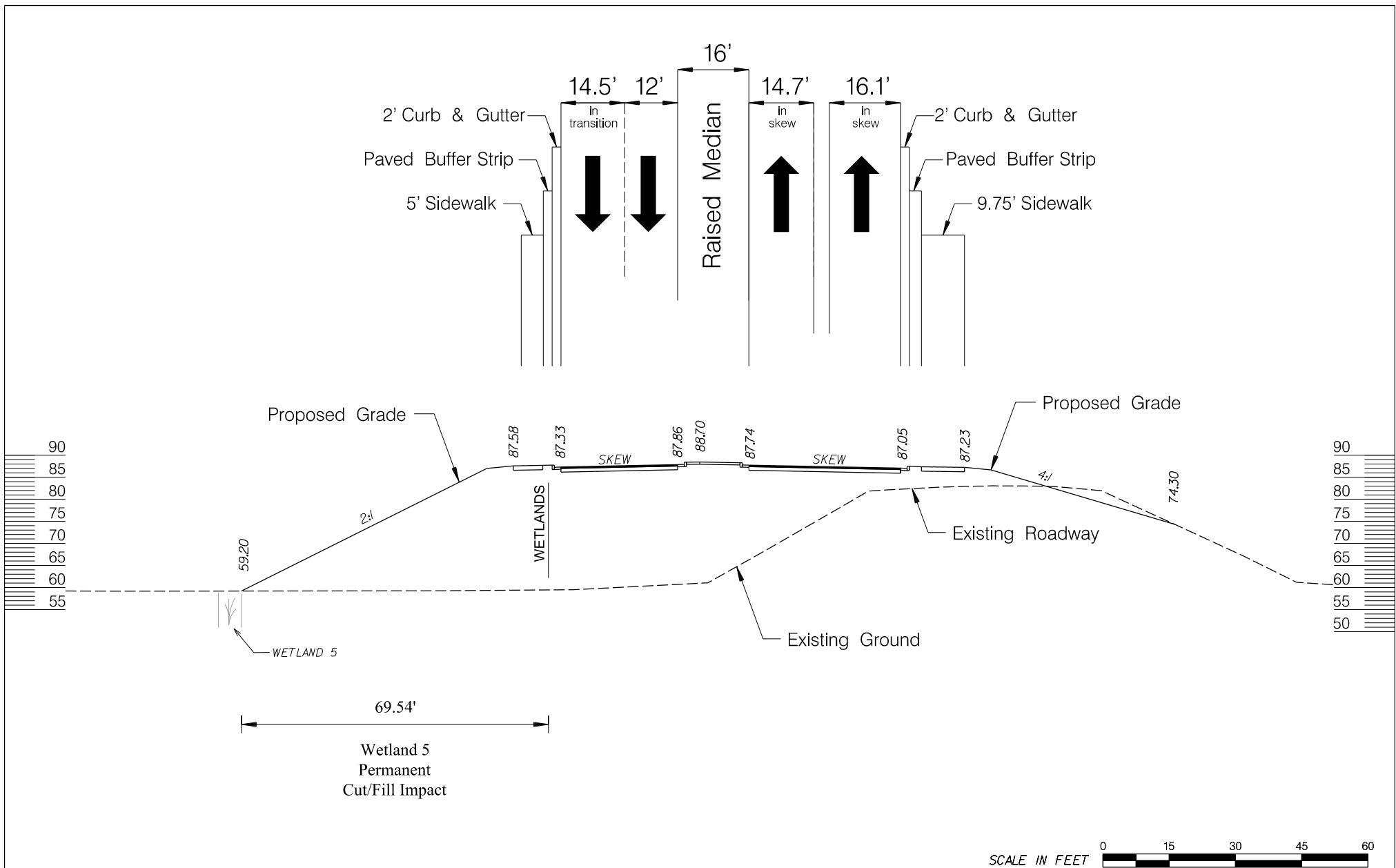
SOUTH CAROLINA DEPARTMENT OF TRANSPORTATION

I-26 WIDENING
AND SC 27 (RIDGEVILLE ROAD) INTERCHANGE
FROM SC 27 TO S-8-16 (JEDBURG ROAD)

BERKELEY COUNTY, SOUTH CAROLINA

CROSS SECTION

SHEET 40 OF 63



SCALE IN FEET 0 15 30 45 60

S-27 (Ridgeville Rd)
Cross Section I
Station 308+50.00

PREPARED BY:

Mead & Hunt

MEAD & HUNT, INC.
 5955 CORE ROAD
 SUITE 510
 NORTH CHARLESTON, SC 29406
 Tel. 843.486.8330
 www.meadhunt.com

4			
3			
2			
1	November 30, 2020	MTD	Original
Rev. No.	Date	By	Description of Revision
SCDOT Project ID: P029263 USACE SAC: 2018-01822 Mead & Hunt Project Number: R3286900-170962.01			

APPLICATION BY:

SCDOT


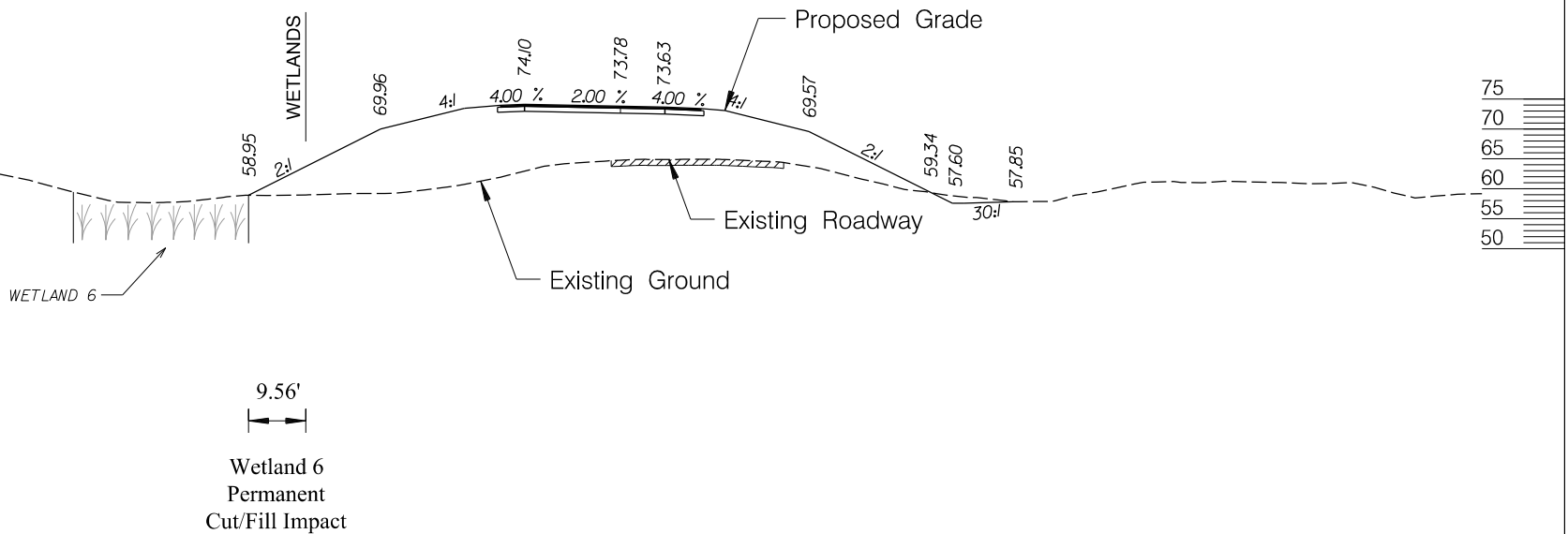
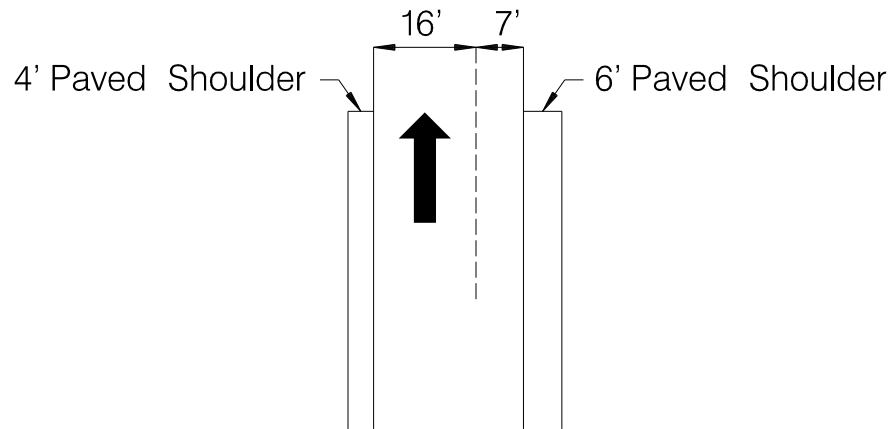
SOUTH CAROLINA DEPARTMENT OF TRANSPORTATION

I-26 WIDENING
 AND SC 27 (RIDGEVILLE ROAD) INTERCHANGE
 FROM SC 27 TO S-8-16 (JEDBURG ROAD)

BERKELEY COUNTY, SOUTH CAROLINA

CROSS SECTION

SHEET 41 OF 63



*I-26 EB Exit Ramp
Cross Section J
Station 3195+00.00*

PREPARED BY:

**Mead
& Hunt**

MEAD & HUNT, INC.
5955 CORE ROAD
SUITE 510
NORTH CHARLESTON, SC 29406
Tel. 843.486.8330
www.meadhunt.com

4			
3			
2			
1	November 30, 2020	MTD	Original
Rev. No.	Date	By	Description of Revision
SCDOT Project ID: P029263 USACE SAC: 2018-01822 Mead & Hunt Project Number: R3286900-170962.01			

APPLICATION BY:

SCDOT

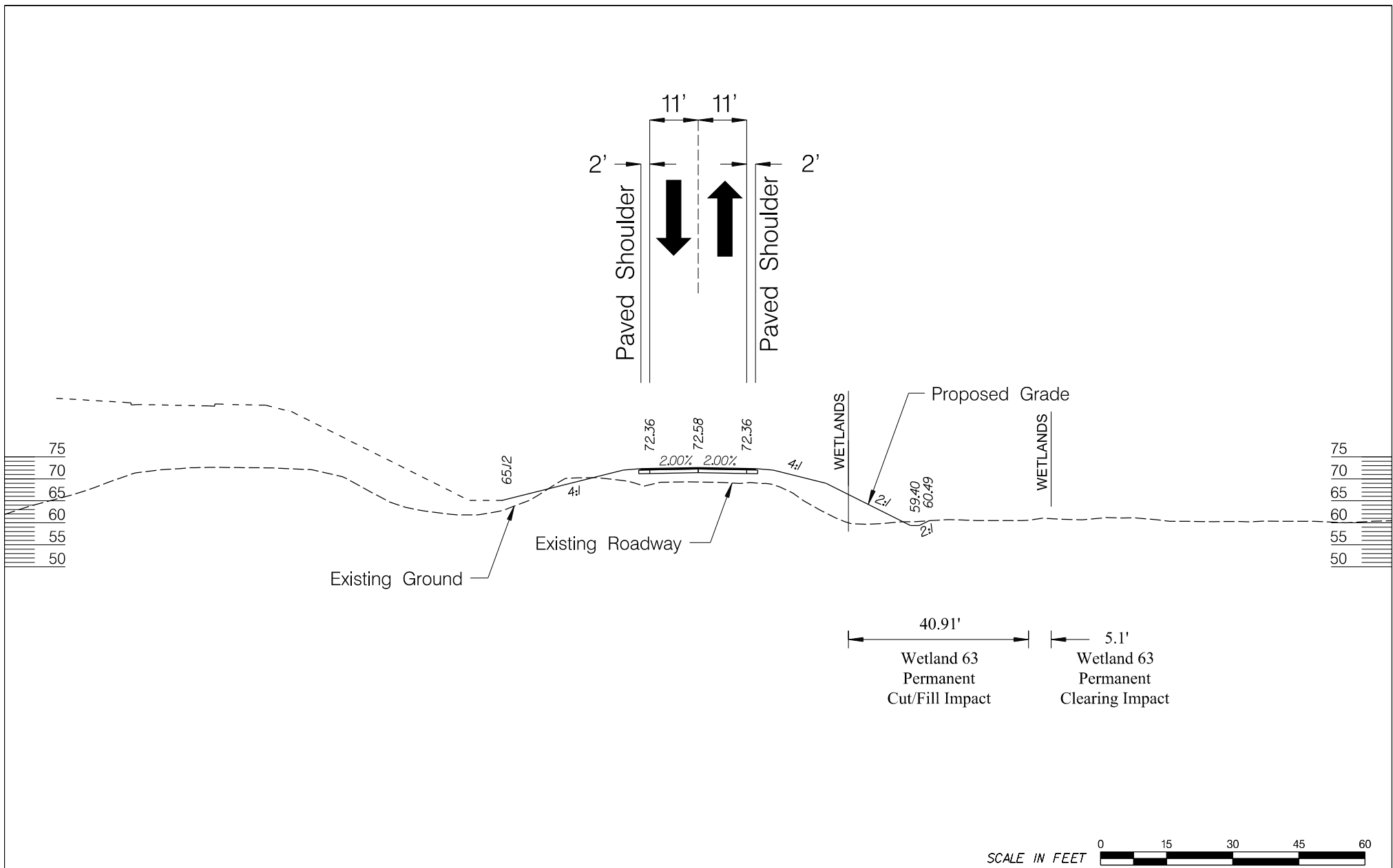
SOUTH CAROLINA DEPARTMENT OF TRANSPORTATION

I-26 WIDENING
AND SC 27 (RIDGEVILLE ROAD) INTERCHANGE
FROM SC 27 TO S-8-16 (JEDBURG ROAD)

BERKELEY COUNTY, SOUTH CAROLINA

CROSS SECTION


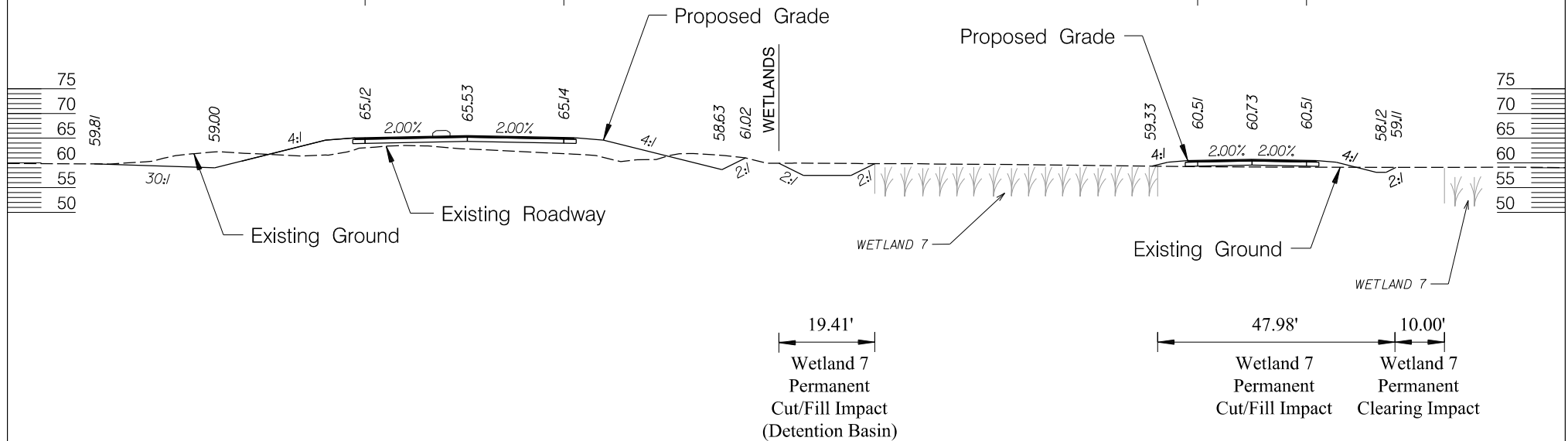
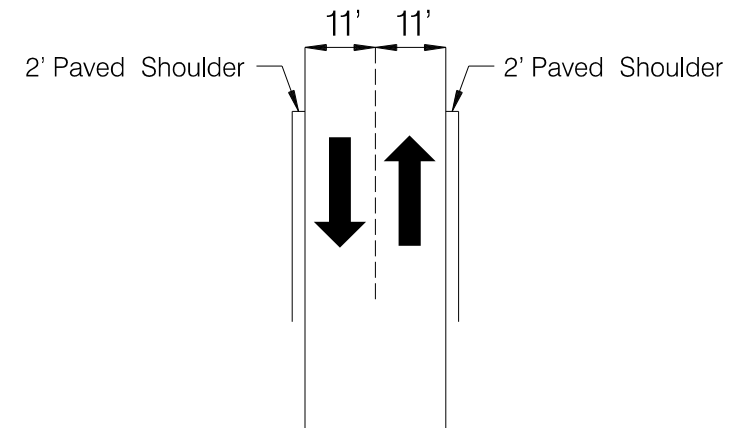
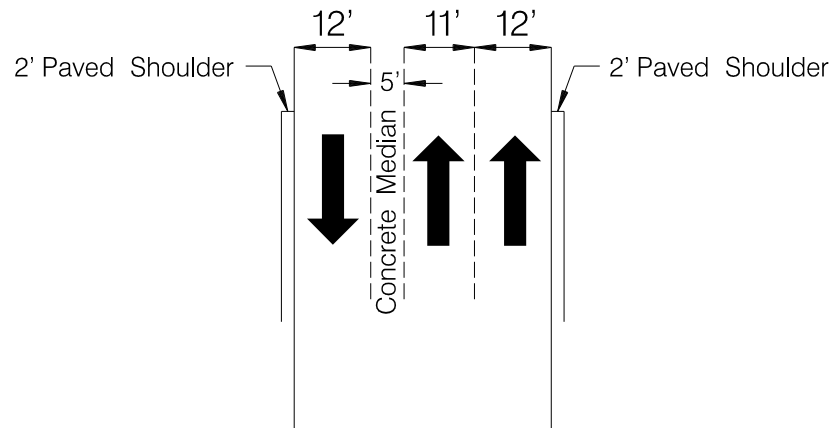
SHEET 42 OF 63



<div>Interstate Dr</div> <div>Cross Section K</div> <div>Station 89+00.00</div>	<div>PREPARED BY:</div> <div><div>Mead & Hunt</div></div> <div>MEAD & HUNT, INC.</div> <div>5955 CORE ROAD</div> <div>SUITE 510</div> <div>NORTH CHARLESTON, SC 29406</div> <div>Tel. 843.486.8330</div> <div>www.meadhunt.com</div>	4				APPLICATION BY: <div>SCDOT</div> <div>SOUTH CAROLINA DEPARTMENT OF TRANSPORTATION</div>
		3				
		2				
		1	November 30, 2020	MTD	Original	I-26 WIDENING AND SC 27 (RIDGEVILLE ROAD) INTERCHANGE FROM SC 27 TO S-8-16 (JEDBURG ROAD)
		Rev. No.	Date	By	Description of Revision	
		SCDOT Project ID: P029263 USACE SAC: 2018-01822 Mead & Hunt Project Number: R3286900-170962.01				BERKELEY COUNTY, SOUTH CAROLINA
						CROSS SECTION
				SHEET 43 OF 63		

SC 27 (Ridgeville Road)

Interstate Drive



Interstate Dr
Cross Section L
Station 97+ 50.00

PREPARED BY:

**Mead
& Hunt**

MEAD & HUNT, INC.
5955 CORE ROAD
SUITE 510
NORTH CHARLESTON, SC 29406
Tel. 843.486.8330
www.meadhunt.com

4			
3			
2			
1	November 30, 2020	MTD	Original
Rev. No.	Date	By	Description of Revision
SCDOT Project ID: P029263 USACE SAC: 2018-01822 Mead & Hunt Project Number: R3286900-170962.01			

APPLICATION BY:

SCDOT

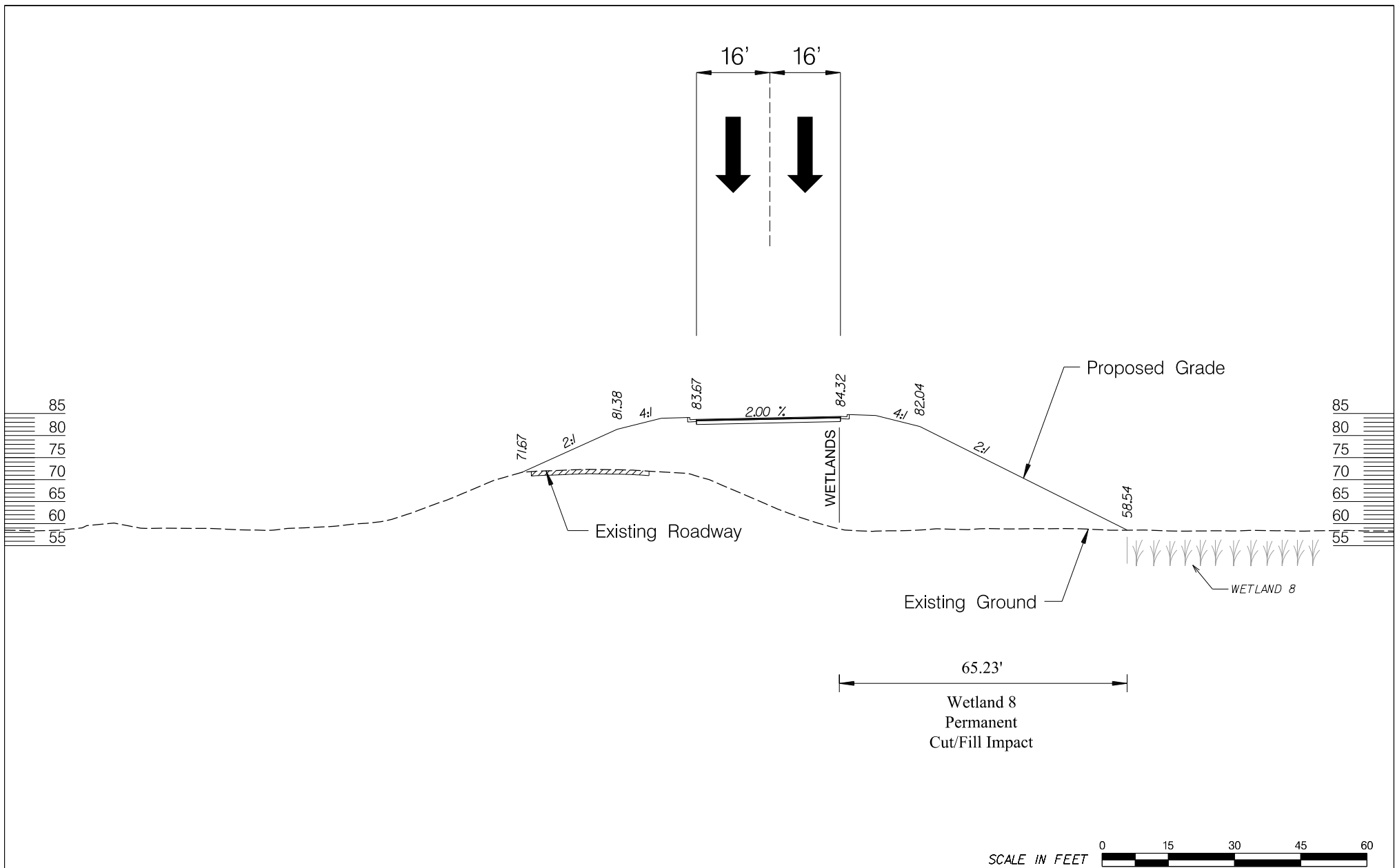
SOUTH CAROLINA DEPARTMENT OF TRANSPORTATION

I-26 WIDENING
AND SC 27 (RIDGEVILLE ROAD) INTERCHANGE
FROM SC 27 TO S-8-16 (JEDBURG ROAD)

BERKELEY COUNTY, SOUTH CAROLINA

CROSS SECTION

SHEET 44 OF 63



I - 26 WB Exit Ramp
Cross Section M
Station 5203+00.00

PREPARED BY:

**Mead
& Hunt**

MEAD & HUNT, INC.
 5955 CORE ROAD
 SUITE 510
 NORTH CHARLESTON, SC 29406
 Tel. 843.486.8330
 www.meadhunt.com

4			
3			
2			
1	November 30, 2020	MTD	Original
Rev. No.	Date	By	Description of Revision

SCDOT Project ID: P029263
 USACE SAC: 2018-01822
 Mead & Hunt Project Number: R3286900-170962.01

APPLICATION BY:

SCDOT

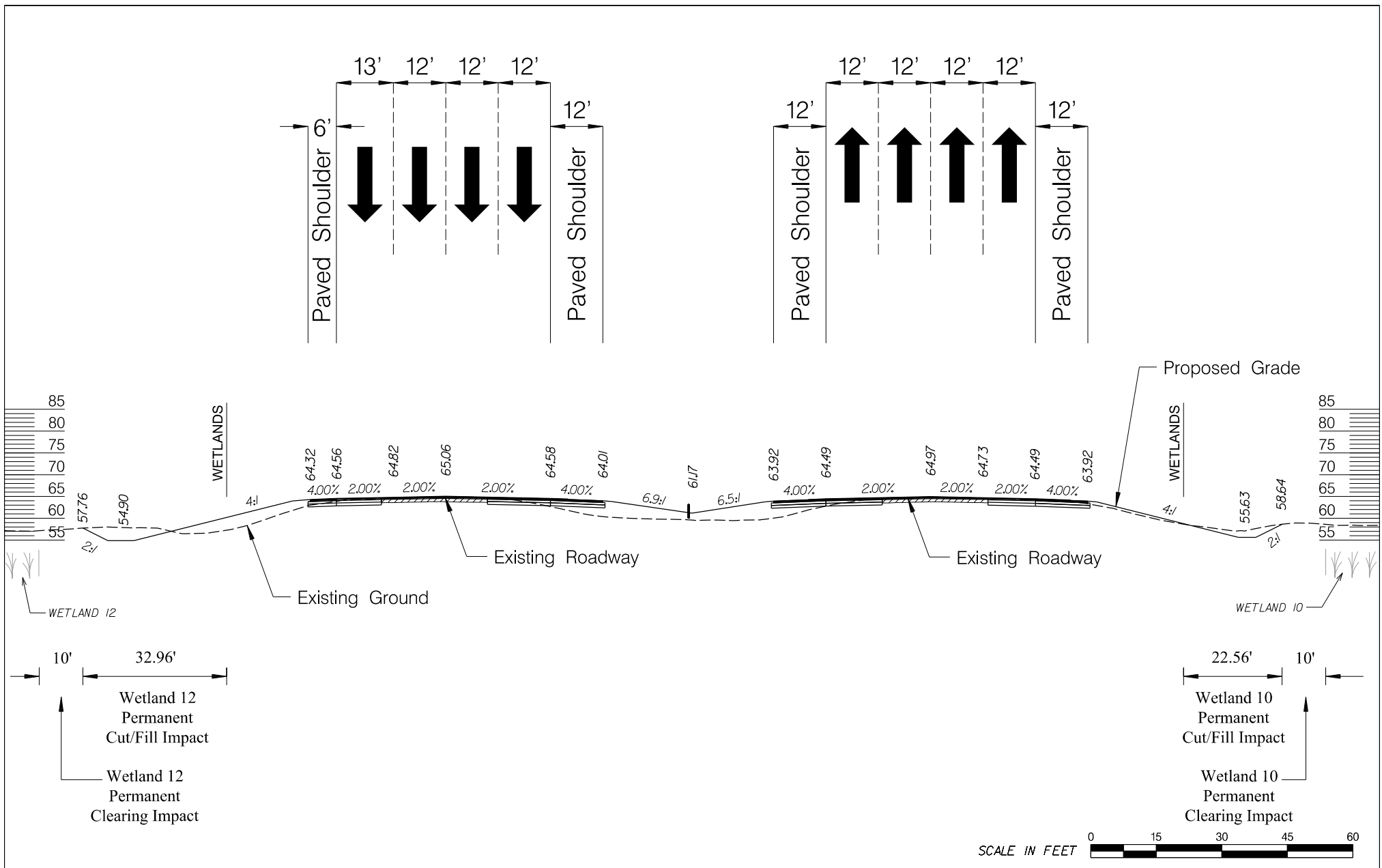
SOUTH CAROLINA DEPARTMENT OF TRANSPORTATION

I-26 WIDENING
 AND SC 27 (RIDGEVILLE ROAD) INTERCHANGE
 FROM SC 27 TO S-8-16 (JEDBURG ROAD)

BERKELEY COUNTY, SOUTH CAROLINA

CROSS SECTION

SHEET 45 OF 63



Interstate 26
Cross Section N
Station 4218+00.00

PREPARED BY:

Mead & Hunt

MEAD & HUNT, INC.
 5955 CORE ROAD
 SUITE 510
 NORTH CHARLESTON, SC 29406
 Tel. 843.486.8330
 www.meadhunt.com

4			
3			
2			
1	November 30, 2020	MTD	Original
Rev. No.	Date	By	Description of Revision
SCDOT Project ID: P029263 USACE SAC: 2018-01822 Mead & Hunt Project Number: R3286900-170962.01			

APPLICATION BY:

SCDOT

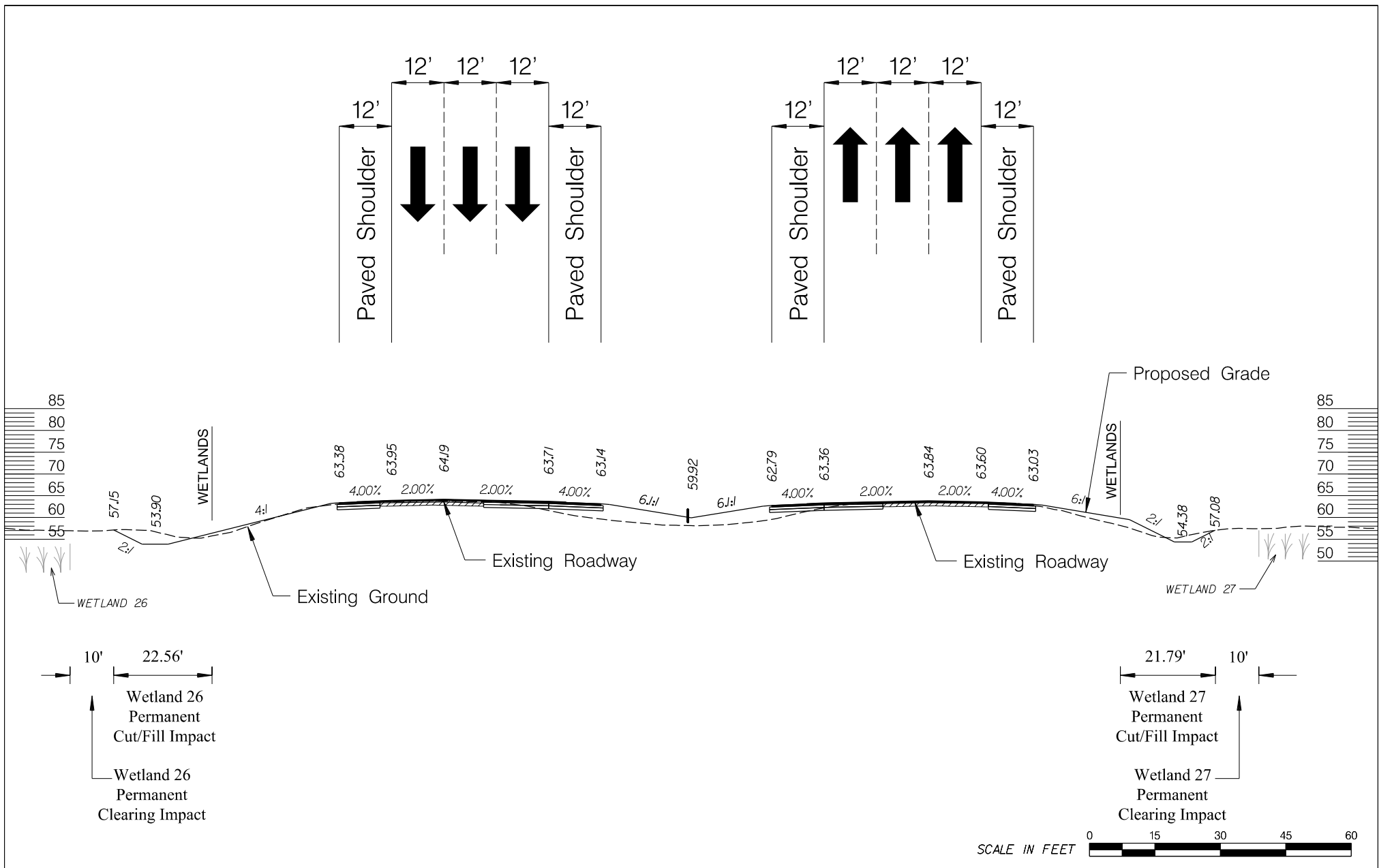
SOUTH CAROLINA DEPARTMENT OF TRANSPORTATION

I-26 WIDENING
 AND SC 27 (RIDGEVILLE ROAD) INTERCHANGE
 FROM SC 27 TO S-8-16 (JEDBURG ROAD)

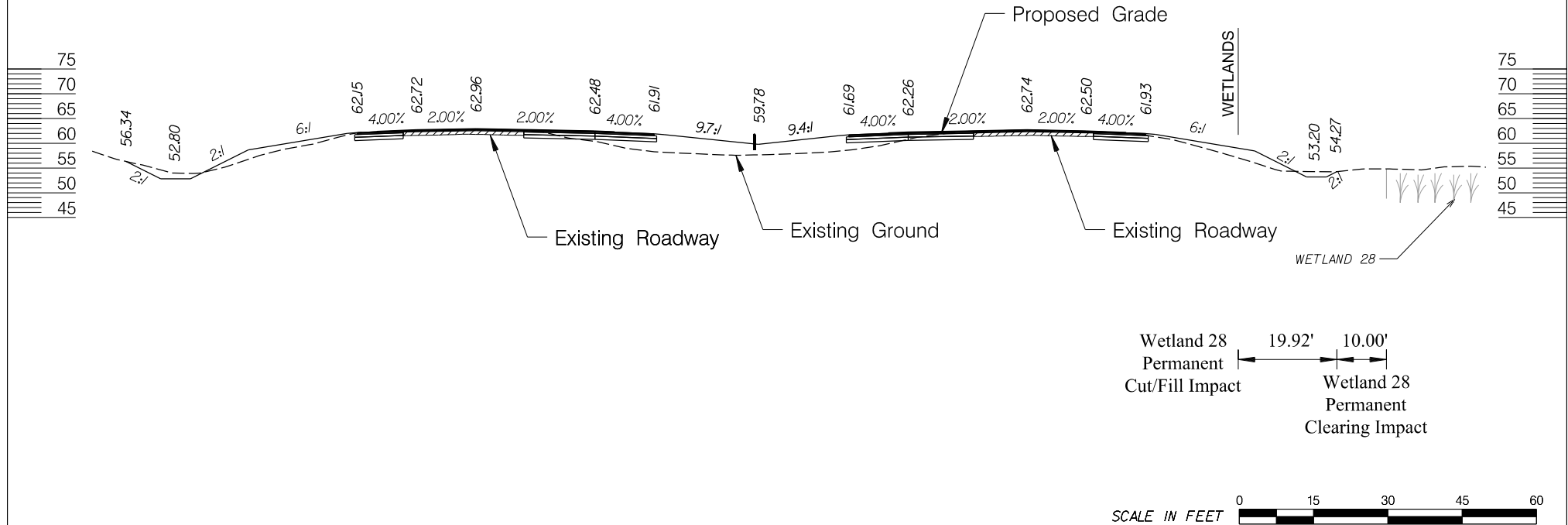
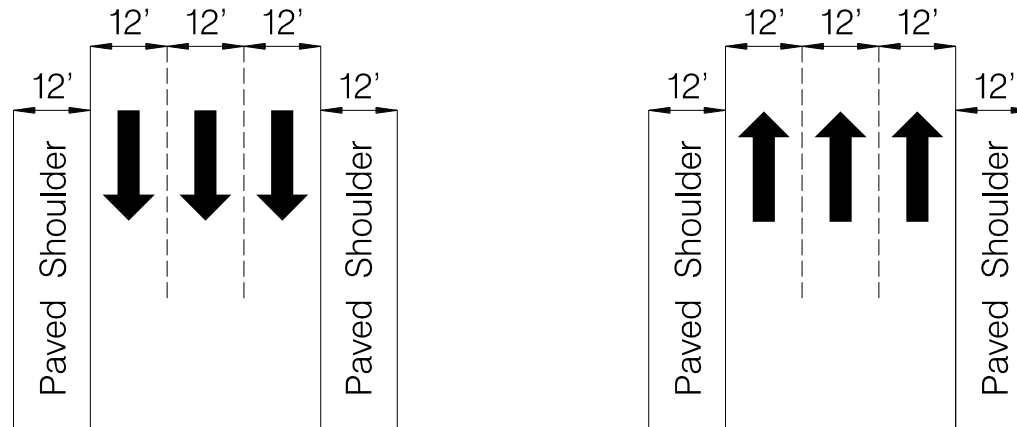
BERKELEY COUNTY, SOUTH CAROLINA

CROSS SECTION

SHEET 46 OF 63



<div>Interstate 26</div> <div>Cross Section O</div> <div>Station 4228+00.00</div>	<div>PREPARED BY:</div> <div><div>Mead & Hunt</div></div> <div>MEAD & HUNT, INC. 5955 CORE ROAD SUITE 510 NORTH CHARLESTON, SC 29406 Tel. 843.486.8330 www.meadhunt.com</div>	4			
		3			
		2			
		1	November 30, 2020	MTD	Original
		Rev. No.	Date	By	Description of Revision
		SCDOT Project ID: P029263 USACE SAC: 2018-01822 Mead & Hunt Project Number: R3286900-170962.01			
APPLICATION BY:		<div>SCDOT</div> <div>SOUTH CAROLINA DEPARTMENT OF TRANSPORTATION</div>			
		I-26 WIDENING AND SC 27 (RIDGEVILLE ROAD) INTERCHANGE FROM SC 27 TO S-8-16 (JEDBURG ROAD)			
		BERKELEY COUNTY, SOUTH CAROLINA			
CROSS SECTION		SHEET 47 OF 63			



Interstate 26
Cross Section P
Station 4239+00.00

PREPARED BY:

Mead & Hunt

MEAD & HUNT, INC.
 5955 CORE ROAD
 SUITE 510
 NORTH CHARLESTON, SC 29406
 Tel. 843.486.8330
 www.meadhunt.com

4			
3			
2			
1	November 30, 2020	MTD	Original
Rev. No.	Date	By	Description of Revision

SCDOT Project ID: P029263
 USACE SAC: 2018-01822
 Mead & Hunt Project Number: R3286900-170962.01

APPLICATION BY:

SCDOT

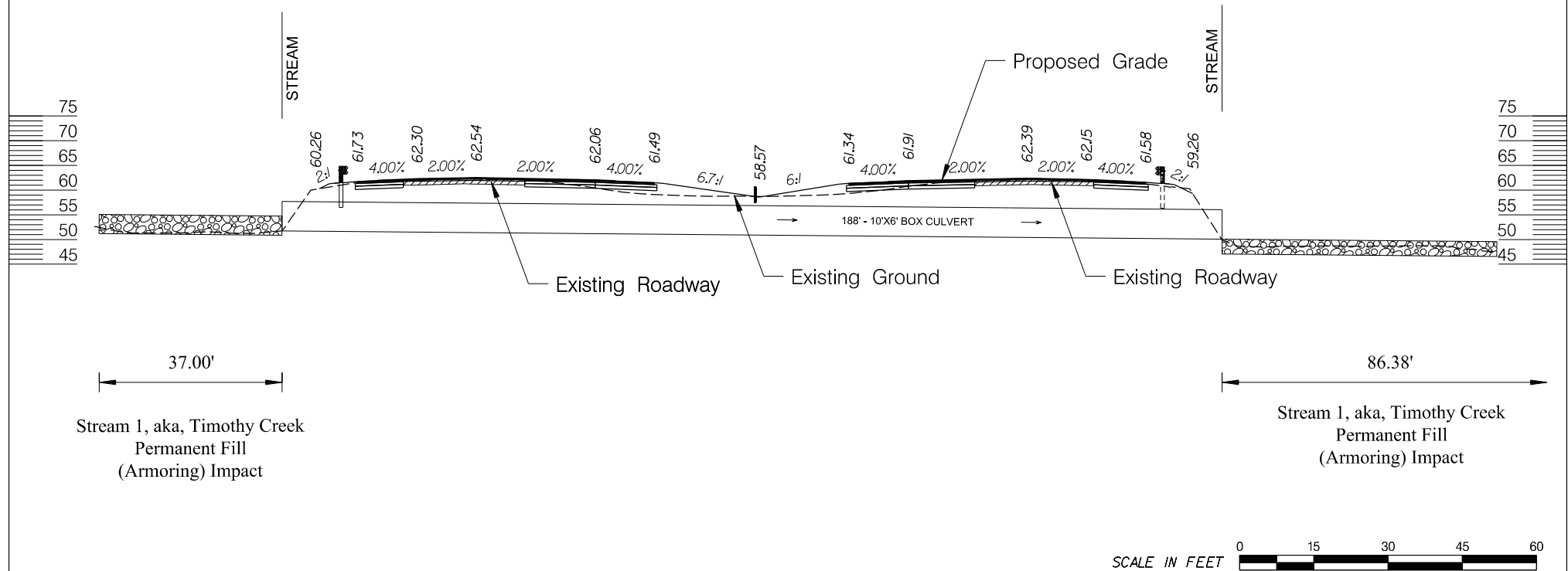
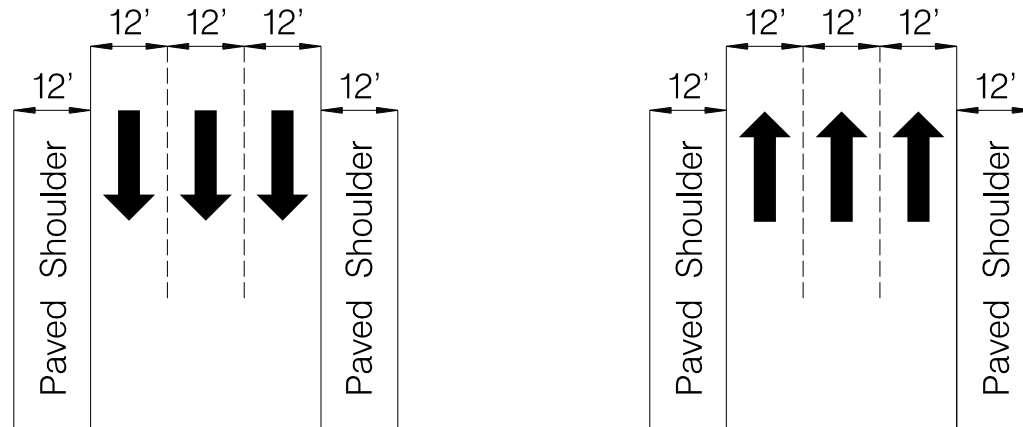
SOUTH CAROLINA DEPARTMENT OF TRANSPORTATION

I-26 WIDENING
 AND SC 27 (RIDGEVILLE ROAD) INTERCHANGE
 FROM SC 27 TO S-8-16 (JEDBURG ROAD)

BERKELEY COUNTY, SOUTH CAROLINA

CROSS SECTION

SHEET 48 OF 63



Interstate 26
Cross Section Q
Station 4243+ 89.89

PREPARED BY:

**Mead
& Hunt**

MEAD & HUNT, INC.
5955 CORE ROAD
SUITE 510
NORTH CHARLESTON, SC 29406
Tel. 843.486.8330
www.meadhunt.com

4			
3			
2			
1	November 30, 2020	MTD	Original
Rev. No.	Date	By	Description of Revision
SCDOT Project ID: P029263 USACE SAC: 2018-01822 Mead & Hunt Project Number: R3286900-170962.01			

APPLICATION BY:

SCDOT


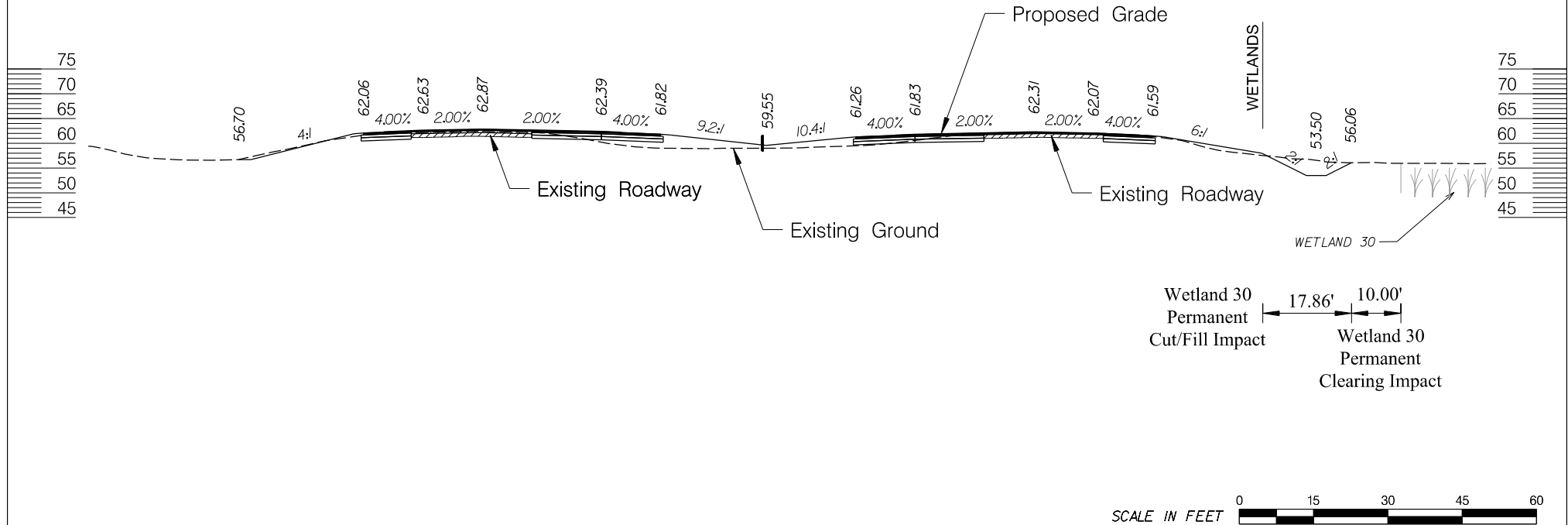
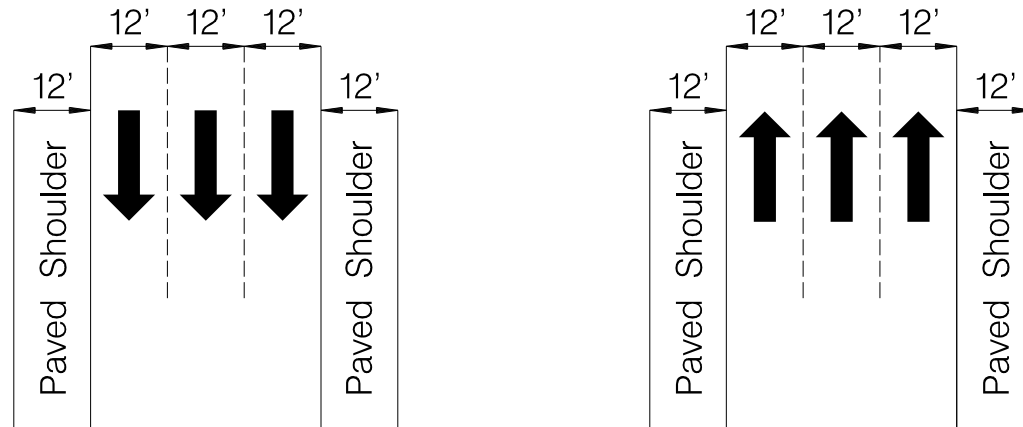
SOUTH CAROLINA DEPARTMENT OF TRANSPORTATION

I-26 WIDENING
AND SC 27 (RIDGEVILLE ROAD) INTERCHANGE
FROM SC 27 TO S-8-16 (JEDBURG ROAD)

BERKELEY COUNTY, SOUTH CAROLINA

CROSS SECTION

SHEET 49 OF 63



*Interstate 26
Cross Section R
Station 4251+00.00*

PREPARED BY:

**Mead
& Hunt**

MEAD & HUNT, INC.
5955 CORE ROAD
SUITE 510
NORTH CHARLESTON, SC 29406
Tel. 843.486.8330
www.meadhunt.com

4			
3			
2			
1	November 30, 2020	MTD	Original
Rev. No.	Date	By	Description of Revision

SCDOT Project ID: P029263
USACE SAC: 2018-01822
Mead & Hunt Project Number: R3286900-170962.01

APPLICATION BY:

SCDOT

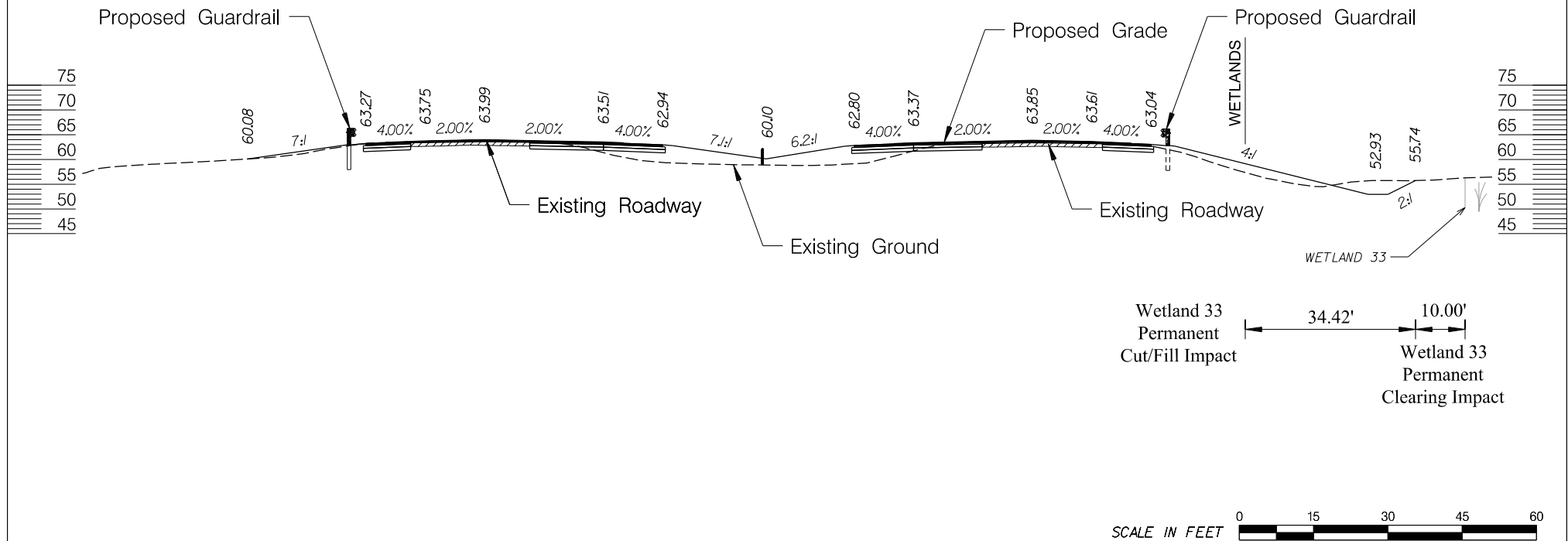
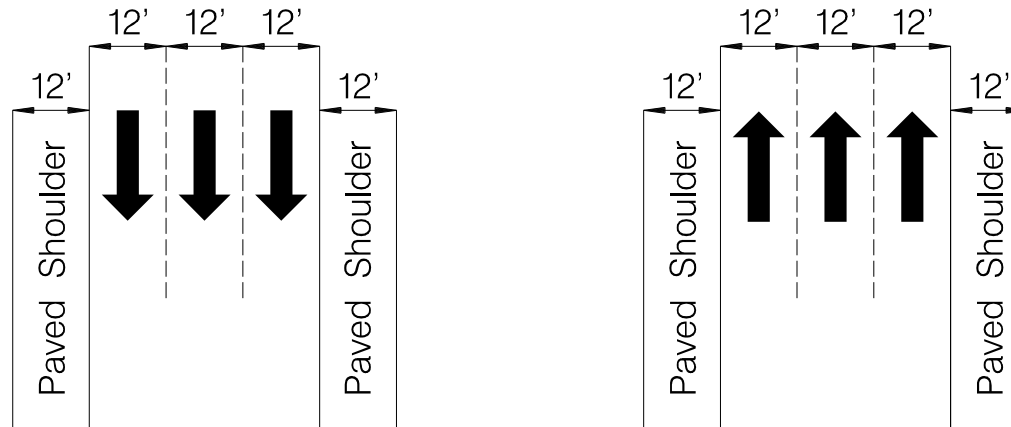
SOUTH CAROLINA DEPARTMENT OF TRANSPORTATION

I-26 WIDENING
AND SC 27 (RIDGEVILLE ROAD) INTERCHANGE
FROM SC 27 TO S-8-16 (JEDBURG ROAD)

BERKELEY COUNTY, SOUTH CAROLINA

CROSS SECTION

SHEET 50 OF 63



Interstate 26
Cross Section S
Station 4269+00.00

PREPARED BY:

**Mead
& Hunt**

MEAD & HUNT, INC.
5955 CORE ROAD
SUITE 510
NORTH CHARLESTON, SC 29406
Tel. 843.486.8330
www.meadhunt.com

4			
3			
2			
1	November 30, 2020	MTD	Original
Rev. No.	Date	By	Description of Revision
SCDOT Project ID: P029263 USACE SAC: 2018-01822 Mead & Hunt Project Number: R3286900-170962.01			

APPLICATION BY:

SCDOT

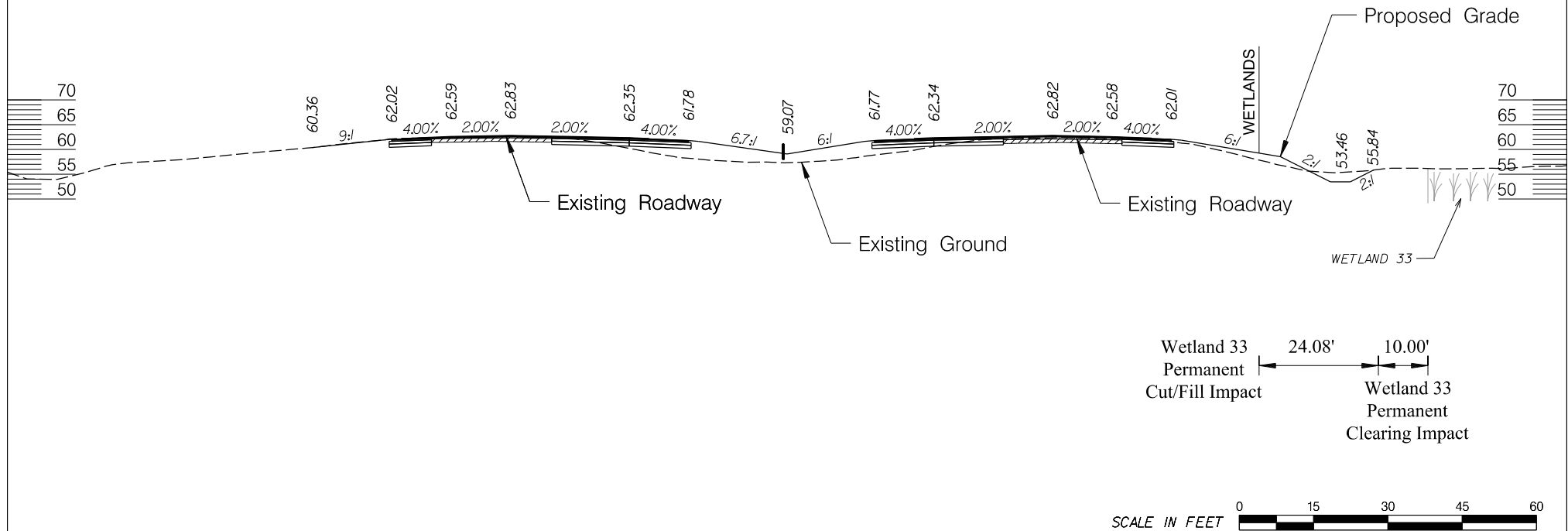
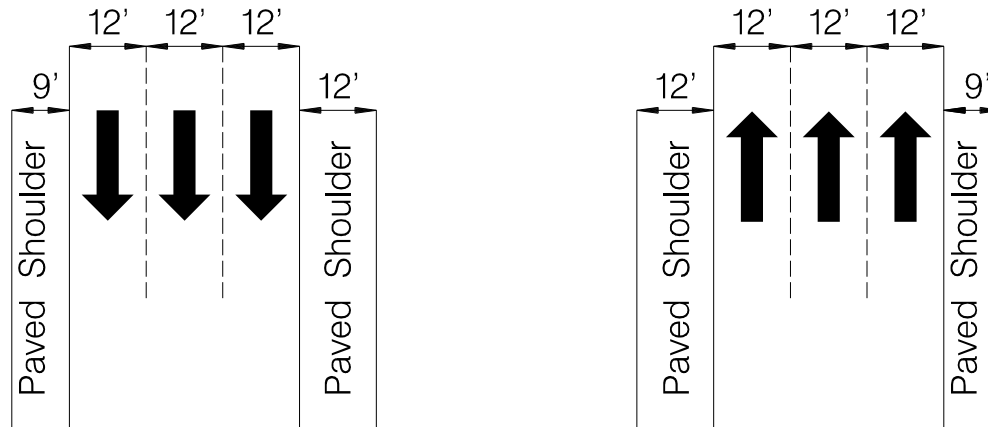
SOUTH CAROLINA DEPARTMENT OF TRANSPORTATION

I-26 WIDENING
AND SC 27 (RIDGEVILLE ROAD) INTERCHANGE
FROM SC 27 TO S-8-16 (JEDBURG ROAD)

BERKELEY COUNTY, SOUTH CAROLINA

CROSS SECTION

SHEET 51 OF 63



Wetland 33
Permanent
Cut/Fill Impact

24.08'

10.00'

Wetland 33
Permanent
Clearing Impact

SCALE IN FEET

0 15 30 45 60

Interstate 26
Cross Section T
Station 4275+50.00

PREPARED BY:

**Mead
& Hunt**

MEAD & HUNT, INC.
5955 CORE ROAD
SUITE 510
NORTH CHARLESTON, SC 29406
Tel. 843.486.8330
www.meadhunt.com

4

3

2

1

Rev. No.

November 30, 2020

Date

MTD

By

Original

Description of Revision

SCDOT Project ID: P029263
USACE SAC: 2018-01822
Mead & Hunt Project Number: R3286900-170962.01

APPLICATION BY:

SCDOT

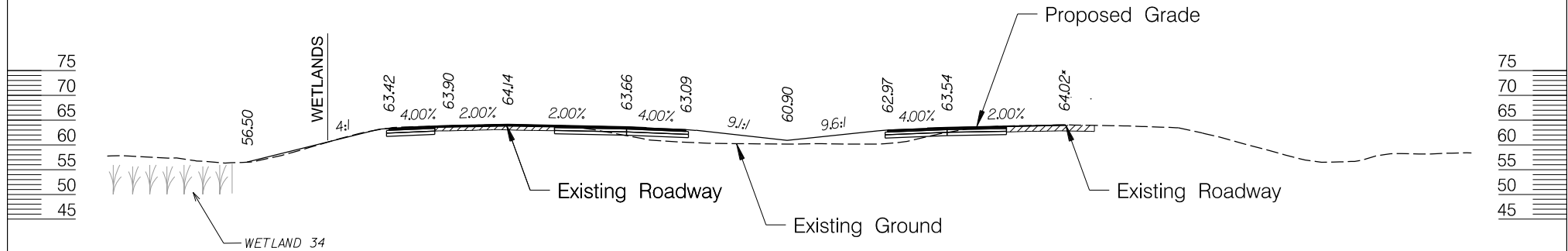
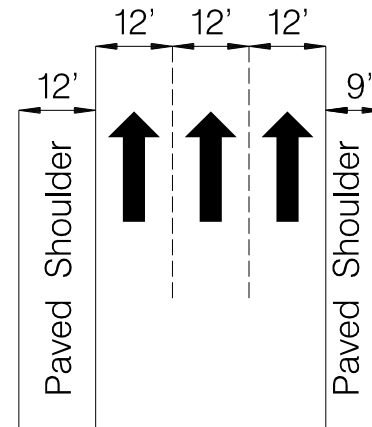
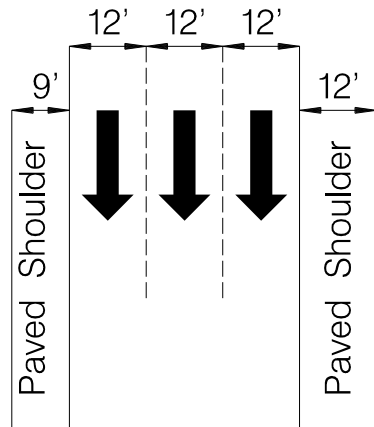
SOUTH CAROLINA DEPARTMENT OF TRANSPORTATION

I-26 WIDENING
AND SC 27 (RIDGEVILLE ROAD) INTERCHANGE
FROM SC 27 TO S-8-16 (JEDBURG ROAD)

BERKELEY COUNTY, SOUTH CAROLINA

CROSS SECTION

SHEET 52 OF 63




Wetland 34
Permanent
Clearing Impact

3.00'

16.27'

Wetland 34
Permanent
Cut/Fill Impact



Interstate 26
Cross Section U
Station 4286+00.00

PREPARED BY:

**Mead
& Hunt**

MEAD & HUNT, INC.
5955 CORE ROAD
SUITE 510
NORTH CHARLESTON, SC 29406
Tel. 843.486.8330
www.meadhunt.com

4			
3			
2			
1	November 30, 2020	MTD	Original
Rev. No.	Date	By	Description of Revision

SCDOT Project ID: P029263
USACE SAC: 2018-01822
Mead & Hunt Project Number: R3286900-170962.01

APPLICATION BY:

SCDOT

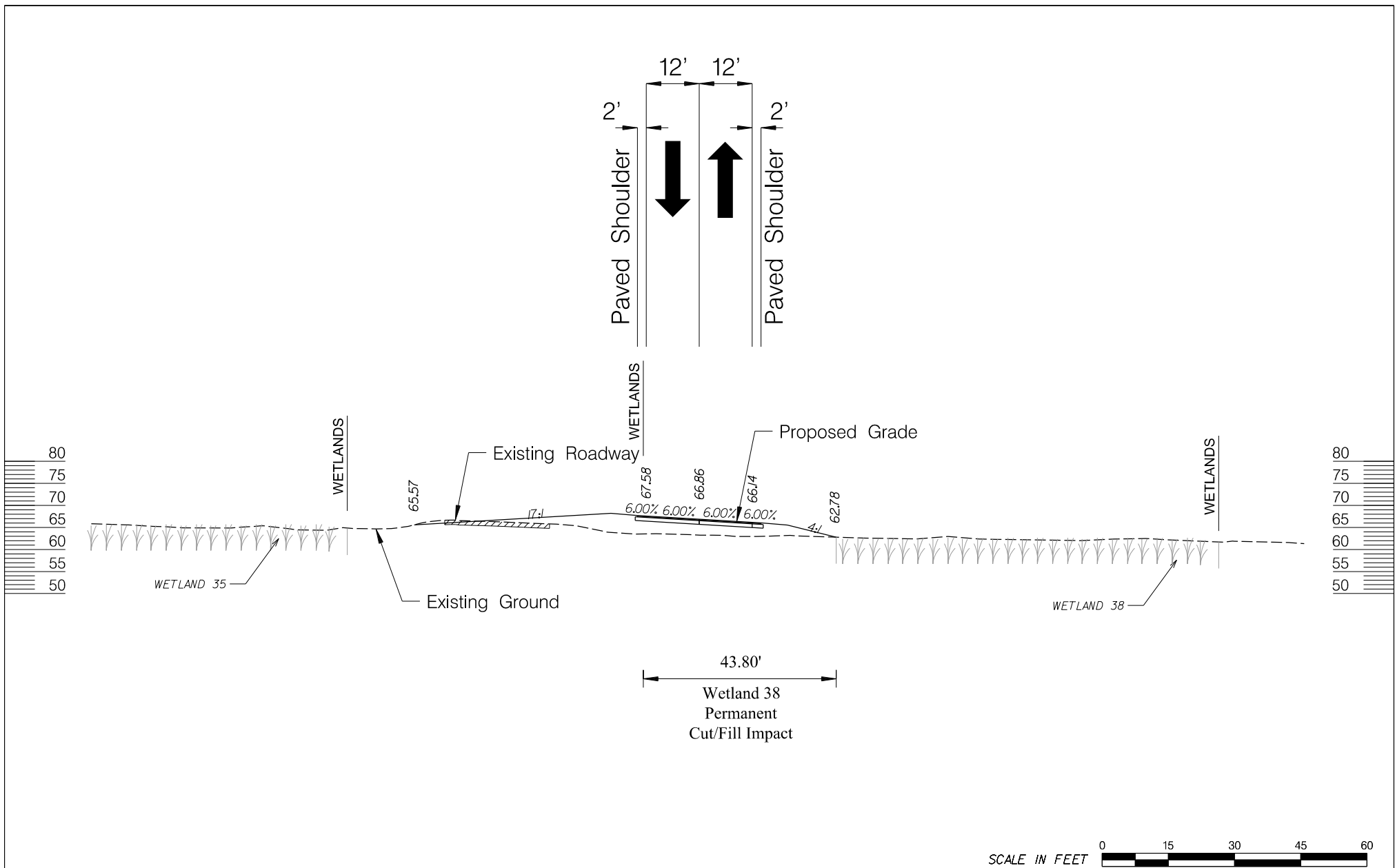
SOUTH CAROLINA DEPARTMENT OF TRANSPORTATION

I-26 WIDENING
AND SC 27 (RIDGEVILLE ROAD) INTERCHANGE
FROM SC 27 TO S-8-16 (JEDBURG ROAD)

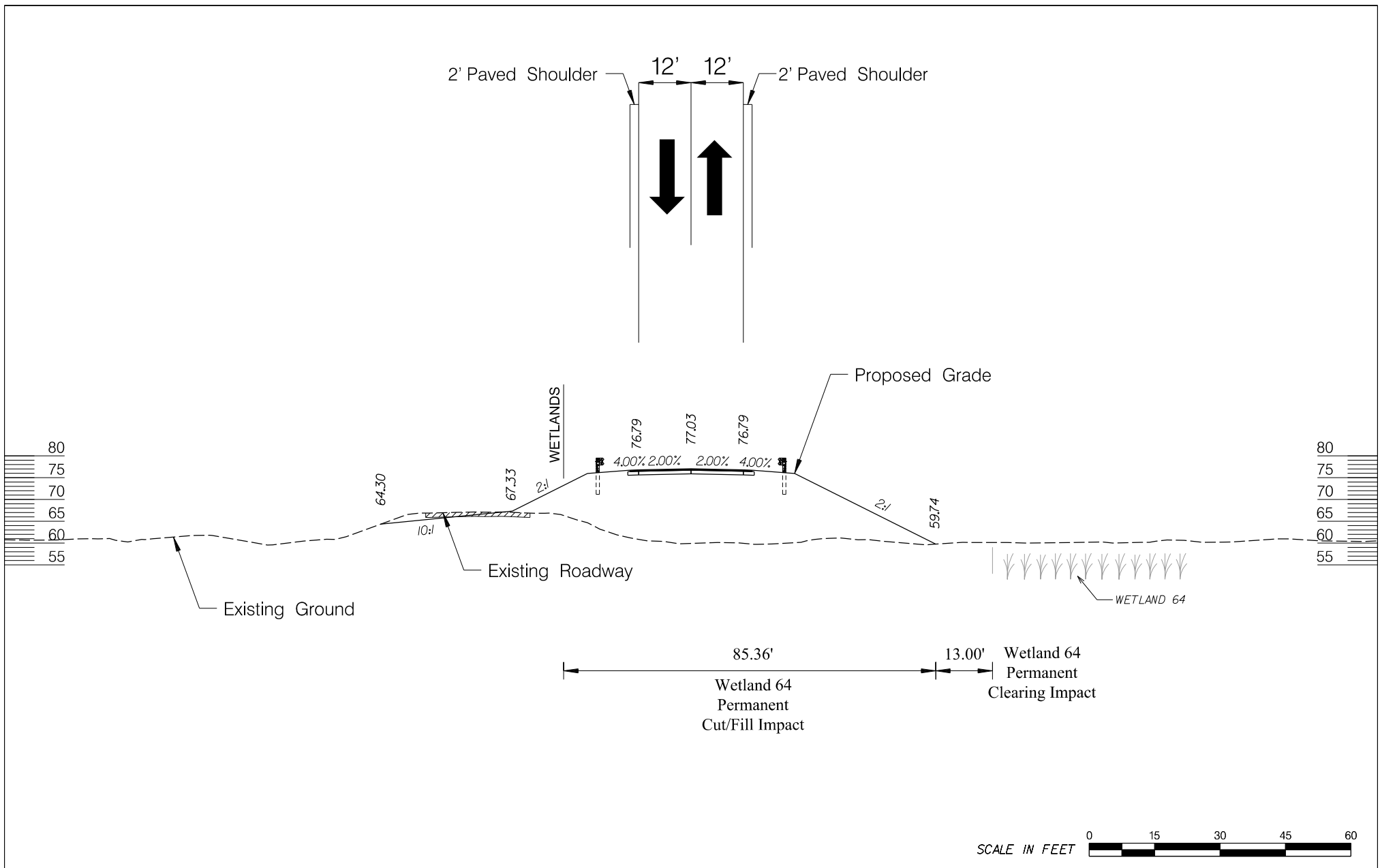
BERKELEY COUNTY, SOUTH CAROLINA

CROSS SECTION

SHEET 53 OF 63



<div>Cypress Campground Rd (S-32)</div> <div>Cross Section W</div> <div>Station 97+ 00.00</div>	<div>PREPARED BY:</div> <div><div><div>Mead & Hunt</div></div><div>MEAD & HUNT, INC. 5955 CORE ROAD SUITE 510 NORTH CHARLESTON, SC 29406 Tel. 843.486.8330 www.meadhunt.com</div></div>	4				APPLICATION BY: <div><div>SCDOT</div><div>SOUTH CAROLINA DEPARTMENT OF TRANSPORTATION</div></div>
		3				
		2				
		1	November 30, 2020	MTD	Original	<div>I-26 WIDENING AND SC 27 (RIDGEVILLE ROAD) INTERCHANGE FROM SC 27 TO S-8-16 (JEDBURG ROAD)</div> <div>BERKELEY COUNTY, SOUTH CAROLINA</div>
		Rev. No.	Date	By	Description of Revision	
		SCDOT Project ID: P029263 USACE SAC: 2018-01822 Mead & Hunt Project Number: R3286900-170962.01				
				CROSS SECTION	SHEET 55 OF 63	



Cypress Campground Rd (S-32)
Cross Section X
Station 92+50.00

PREPARED BY:

**Mead
& Hunt**

MEAD & HUNT, INC.
 5955 CORE ROAD
 SUITE 510
 NORTH CHARLESTON, SC 29406
 Tel. 843.486.8330
 www.meadhunt.com

4			
3			
2			
1	November 30, 2020	MTD	Original
Rev. No.	Date	By	Description of Revision

SCDOT Project ID: P029263
 USACE SAC: 2018-01822
 Mead & Hunt Project Number: R3286900-170962.01

APPLICATION BY:

SCDOT

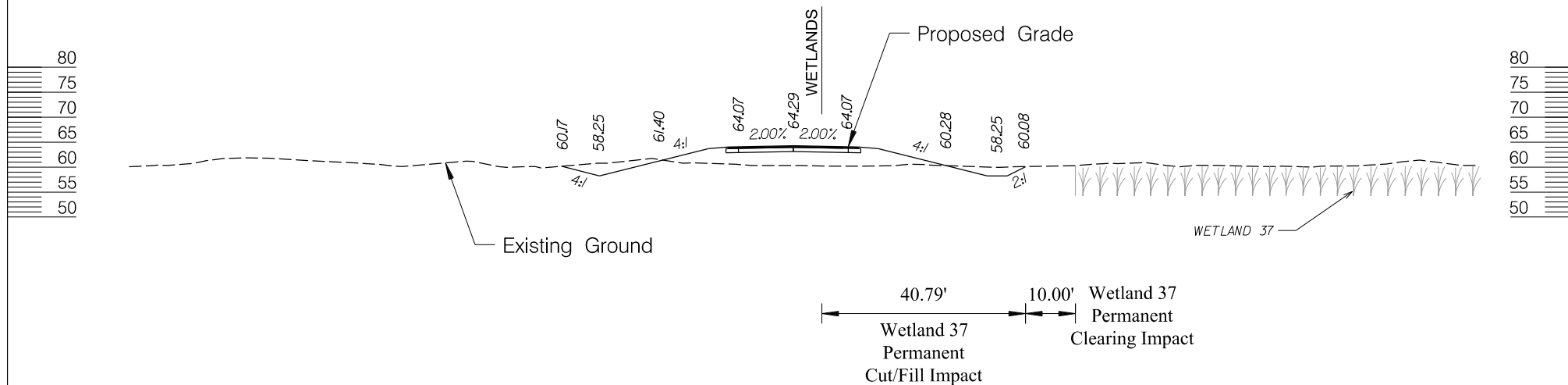
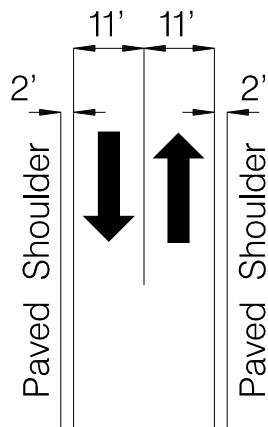
SOUTH CAROLINA DEPARTMENT OF TRANSPORTATION

I-26 WIDENING
 AND SC 27 (RIDGEVILLE ROAD) INTERCHANGE
 FROM SC 27 TO S-8-16 (JEDBURG ROAD)

BERKELEY COUNTY, SOUTH CAROLINA

CROSS SECTION

SHEET 56 OF 63



Stable Lane
Cross Section Y
Station 72+00.00

PREPARED BY:

Mead & Hunt

MEAD & HUNT, INC.
5955 CORE ROAD
SUITE 510
NORTH CHARLESTON, SC 29406
Tel. 843.486.8330
www.meadhunt.com

4			
3			
2			
1	November 30, 2020	MTD	Original
Rev. No.	Date	By	Description of Revision

SCDOT Project ID: P029263
USACE SAC: 2018-01822
Mead & Hunt Project Number: R3286900-170962.01

APPLICATION BY:

SCDOT


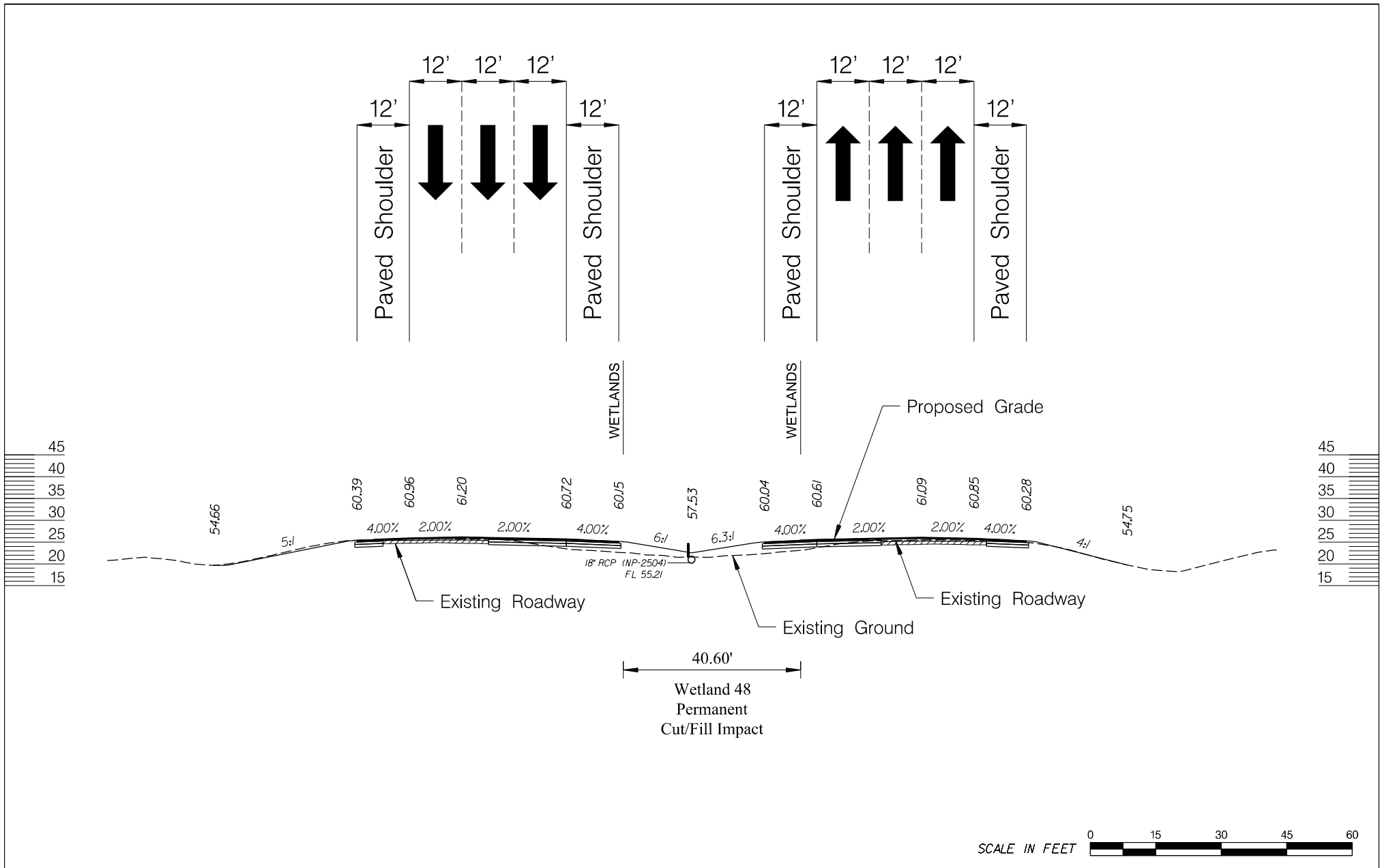
SOUTH CAROLINA DEPARTMENT OF TRANSPORTATION

I-26 WIDENING
AND SC 27 (RIDGEVILLE ROAD) INTERCHANGE
FROM SC 27 TO S-8-16 (JEDBURG ROAD)

BERKELEY COUNTY, SOUTH CAROLINA

CROSS SECTION

SHEET 57 OF 63



Interstate 26
Cross Section AA
Station 4420+00.00

PREPARED BY:

Mead & Hunt

MEAD & HUNT, INC.
 5955 CORE ROAD
 SUITE 510
 NORTH CHARLESTON, SC 29406
 Tel. 843.486.8330
 www.meadhunt.com

4			
3			
2			
1	November 30, 2020	MTD	Original
Rev. No.	Date	By	Description of Revision

SCDOT Project ID: P029263
 USACE SAC: 2018-01822
 Mead & Hunt Project Number: R3286900-170962.01

APPLICATION BY:

SCDOT

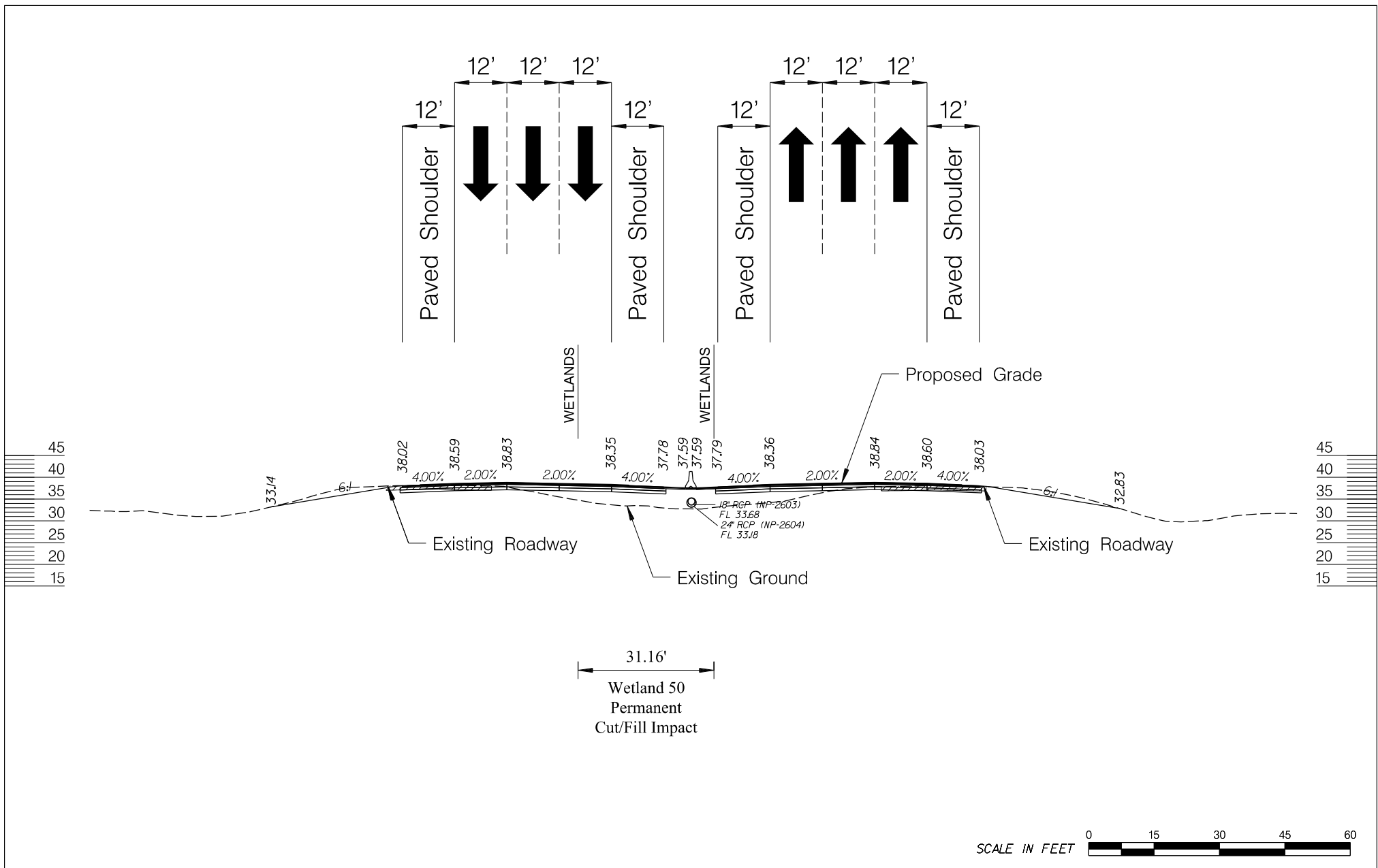
SOUTH CAROLINA DEPARTMENT OF TRANSPORTATION

I-26 WIDENING
 AND SC 27 (RIDGEVILLE ROAD) INTERCHANGE
 FROM SC 27 TO S-8-16 (JEDBURG ROAD)

BERKELEY COUNTY, SOUTH CAROLINA

CROSS SECTION

SHEET 59 OF 63



Interstate 26
Cross Section BB
Station 4438+00.00

PREPARED BY:

Mead & Hunt

MEAD & HUNT, INC.
5955 CORE ROAD
SUITE 510
NORTH CHARLESTON, SC 29406
Tel. 843.486.8330
www.meadhunt.com

4			
3			
2			
1	November 30, 2020	MTD	Original
Rev. No.	Date	By	Description of Revision
SCDOT Project ID: P029263 USACE SAC: 2018-01822 Mead & Hunt Project Number: R3286900-170962.01			

APPLICATION BY:

SCDOT

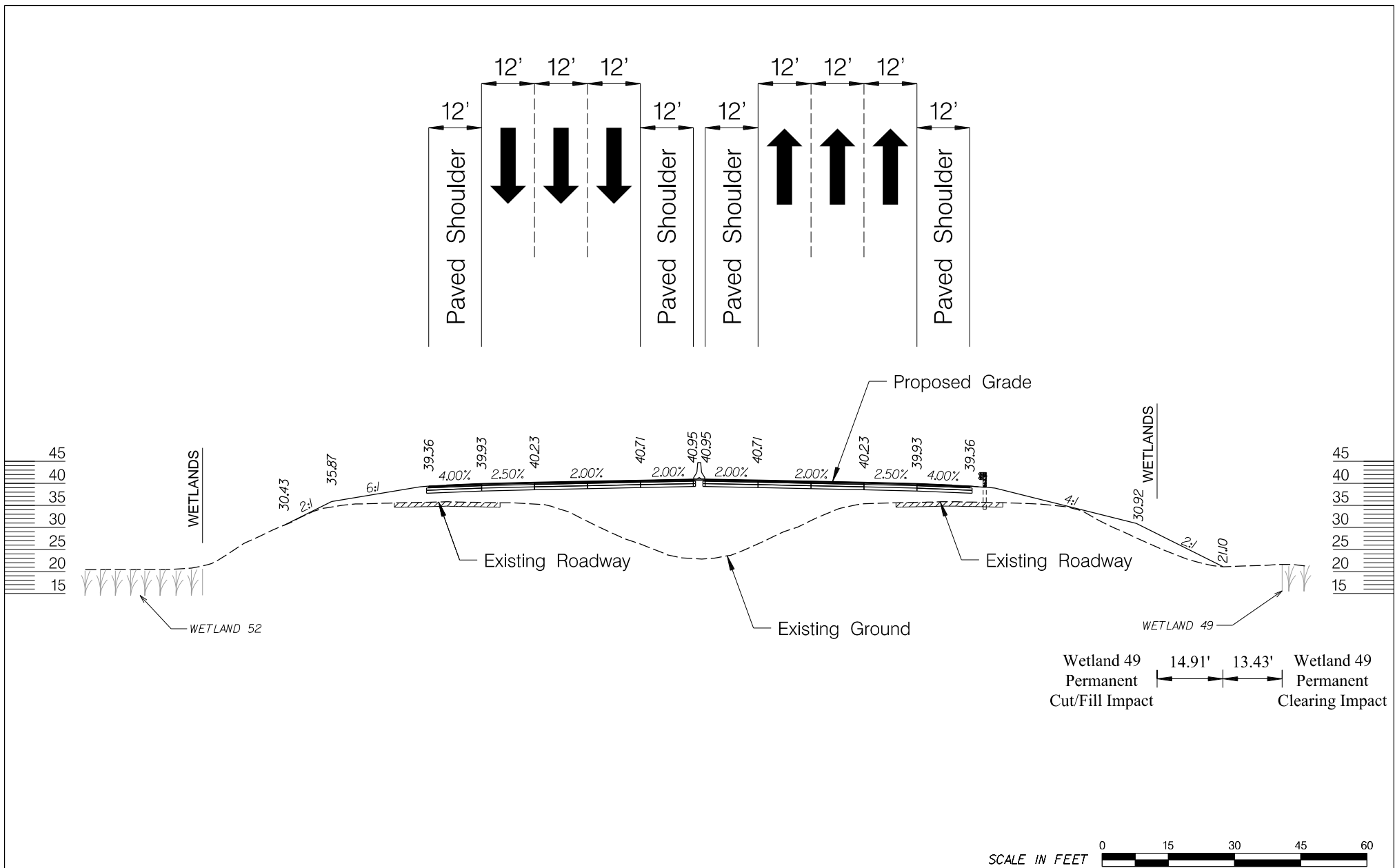
SOUTH CAROLINA DEPARTMENT OF TRANSPORTATION

I-26 WIDENING
AND SC 27 (RIDGEVILLE ROAD) INTERCHANGE
FROM SC 27 TO S-8-16 (JEDBURG ROAD)

BERKELEY COUNTY, SOUTH CAROLINA

CROSS SECTION

SHEET 60 OF 63



Interstate 26
Cross Section CC
Station 4453+00.00

PREPARED BY:

**Mead
& Hunt**

MEAD & HUNT, INC.
 5955 CORE ROAD
 SUITE 510
 NORTH CHARLESTON, SC 29406
 Tel. 843.486.8330
 www.meadhunt.com

4			
3			
2			
1	November 30, 2020	MTD	Original
Rev. No.	Date	By	Description of Revision

SCDOT Project ID: P029263
 USACE SAC: 2018-01822
 Mead & Hunt Project Number: R3286900-170962.01

APPLICATION BY:

SCDOT

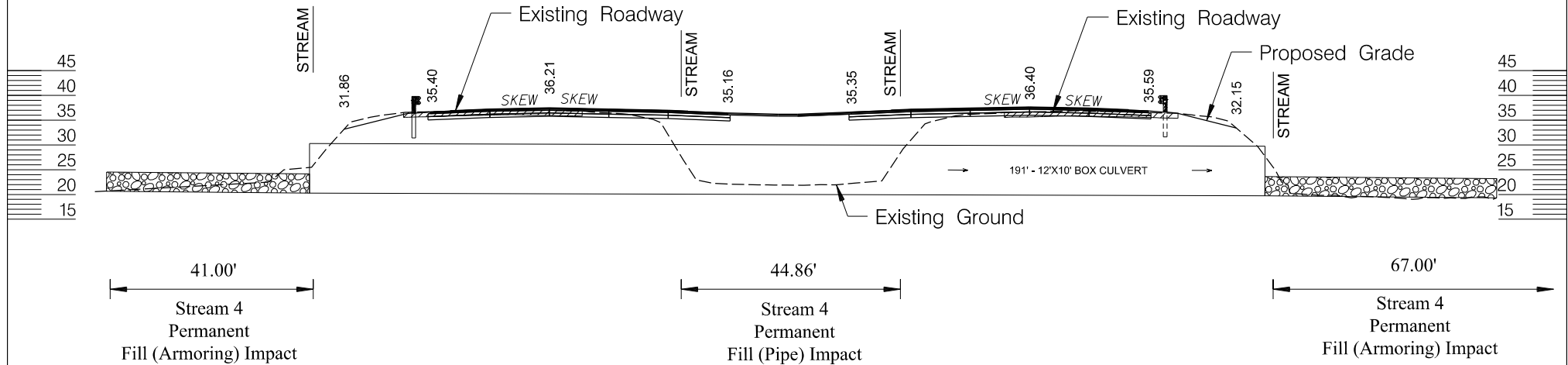
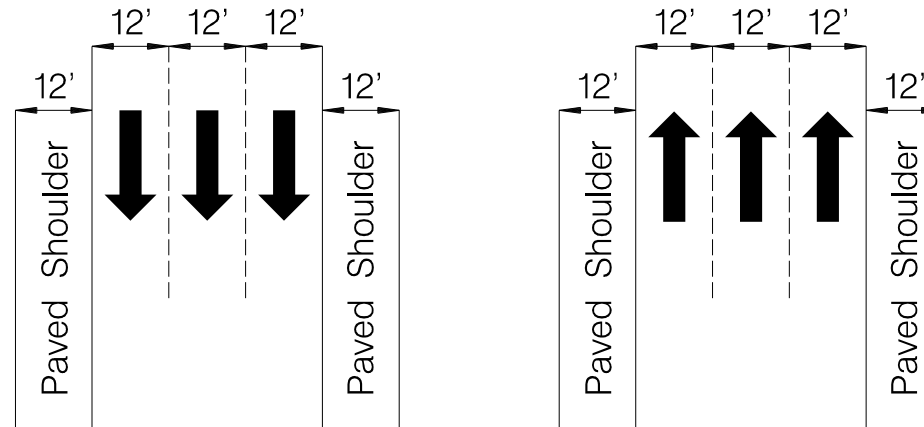
SOUTH CAROLINA DEPARTMENT OF TRANSPORTATION

I-26 WIDENING
 AND SC 27 (RIDGEVILLE ROAD) INTERCHANGE
 FROM SC 27 TO S-8-16 (JEDBURG ROAD)

BERKELEY COUNTY, SOUTH CAROLINA

CROSS SECTION

SHEET 61 OF 63



Interstate 26
Cross Section DD
Station 4472+ 19.00

PREPARED BY:

**Mead
& Hunt**

MEAD & HUNT, INC.
5955 CORE ROAD
SUITE 510
NORTH CHARLESTON, SC 29406
Tel. 843.486.8330
www.meadhunt.com

4			
3			
2			
1	November 30, 2020	MTD	Original
Rev. No.	Date	By	Description of Revision
SCDOT Project ID: P029263 USACE SAC: 2018-01822 Mead & Hunt Project Number: R3286900-170962.01			

APPLICATION BY:

SCDOT

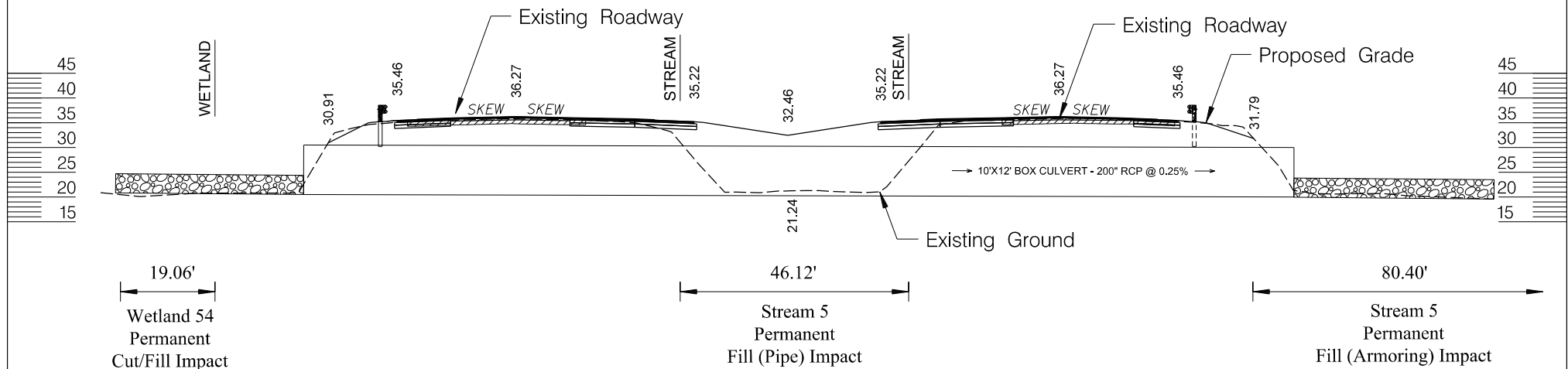
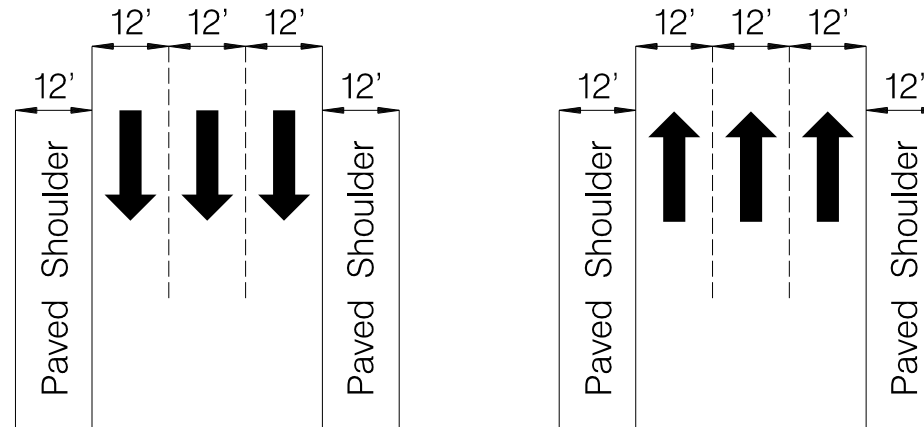
SOUTH CAROLINA DEPARTMENT OF TRANSPORTATION

I-26 WIDENING
AND SC 27 (RIDGEVILLE ROAD) INTERCHANGE
FROM SC 27 TO S-8-16 (JEDBURG ROAD)


BERKELEY COUNTY, SOUTH CAROLINA

CROSS SECTION

SHEET 62 OF 63



Impacts within the median total 101-lf,
including a parallel portion of stream
not depicted on this cross section



Interstate 26
Cross Section EE
Station 4479+ 28.00

PREPARED BY:

**Mead
& Hunt**

MEAD & HUNT, INC.
5955 CORE ROAD
SUITE 510
NORTH CHARLESTON, SC 29406
Tel. 843.486.8330
www.meadhunt.com

4			
3			
2			
1	November 30, 2020	MTD	Original
Rev. No.	Date	By	Description of Revision
SCDOT Project ID: P029263 USACE SAC: 2018-01822 Mead & Hunt Project Number: R3286900-170962.01			

APPLICATION BY:

SCDOT

SOUTH CAROLINA DEPARTMENT OF TRANSPORTATION

I-26 WIDENING
AND SC 27 (RIDGEVILLE ROAD) INTERCHANGE
FROM SC 27 TO S-8-16 (JEDBURG ROAD)

BERKELEY COUNTY, SOUTH CAROLINA

CROSS SECTION

SHEET 63 OF 63